

1 [Zoning Map Amendments - Candlestick Point Activity Node and Hunters Point Shipyard
2 Phase 2 Project]

3
4 **Ordinance amending the San Francisco Planning Code by amending Sectional Maps**
5 **SU09 and SU010 of the Zoning Map of the City and County of San Francisco to**
6 **establish the Candlestick Point Activity Node Special Use District and the Hunters**
7 **Point Shipyard Phase 2 Special Use District; amending Sectional Maps HT09 and**
8 **HT010 to establish the CP Height and Bulk District and the HP Height and Bulk District;**
9 **adopting findings, including environmental findings, Planning Code Section 302**
10 **findings, and findings of consistency with the General Plan and the Priority Policies of**
11 **Planning Code Section 101.1; providing for an operative date.**

12 **NOTE:** Additions are *single-underline italics Times New Roman*;
13 deletions are *strike-through italics Times New Roman*.
14 Board amendment additions are double-underlined;
Board amendment deletions are ~~strikethrough normal~~.

15 Be it ordained by the People of the City and County of San Francisco:

16 Section 1. Findings.

17 (a) The Planning Department has determined that the actions contemplated in this
18 ordinance comply with the California Environmental Quality Act (Public Resources Code
19 21000 et seq.) Said determination is on file with the Clerk of the Board of Supervisors in File
20 No. 100578 and is incorporated herein by reference.

21 (b) In accordance with the actions contemplated herein, this Board adopted
22 Resolution No. 347-10 making findings pursuant to the California Environmental
23 Quality Act. Said Resolution is on file with the Clerk of the Board of Supervisors in File No.
24 100572 and is incorporated herein by reference.

1 (c) Pursuant to Section 302 of the Planning Code, the Board finds that this
2 ordinance will serve the public necessity, convenience, and welfare for the reasons set forth in
3 Planning Commission Resolution No. 18100 and the Board incorporates those reasons herein
4 by reference. A copy of Planning Commission Resolution No. 18100 is on file with the Clerk
5 of the Board of Supervisors in File No. 100578.

6 (d) The Board of Supervisors finds that this ordinance is in conformity with the
7 General Plan and the Priority Policies of Planning Code Section 101.1 for the reasons set
8 forth in Planning Commission Resolution No. 18101 and incorporates those findings hereby
9 by reference.

10 (e) The Board hereby incorporates by reference the project-specific findings set
11 forth in Section 1(b) of the companion ordinance that amends the text of the Planning Code,
12 Ordinance No. 208-10.

13 Section 2. The San Francisco Planning Code is hereby amended by amending
14 Sectional Maps SU09 and SU10 of the Zoning Map of the City and County of San Francisco,
15 as follows:

<u>Description of Property</u>	<u>Special Use District To Be Superseded</u>	<u>Special Use District Hereby Approved</u>
Assessor's Block 4884, Lot 025;	Restricted Light	Candlestick Point
Block 4886, Lot 008; Block 4917, Lots 001, 002, and 003; Block 4918, Lots 001 through 008, and 021 through 025; Block 4934, Lots 002 and 003; Block 4935, Lots 001, 002, and 003; Block 4960, Lot 27; Block 4983, Lots 001 and 025; Block 4984,	Industrial	Activity Node

1 Lots 001 and 002; Block 5005, Lots 001, 003,
2 004, 005, and 016.

3 Description of Property

Special Use District
Hereby Approved

4 Block 4884, Lots 026 and 027; Block 4956, Lots
5 003 through 014; Block 4977, Lot 006; Block 4991,
6 Lot 276; Block 5000, Lot 001.

Candlestick Point
Activity Node

7 Section 3. The San Francisco Planning Code is hereby amended by amending
8 Sectional Map SU09 of the Zoning Map of the City and County of San Francisco, as follows:

9 Description of Property

Special Use District
Hereby Approved

10 Assessor's Block 4591A, Lot 079; Block 4591C,
11 Lots 010, 209, and 211.

Hunters Point Shipyard Phase 2
Special Use District

12
13 Section 4. The San Francisco Planning Code is hereby amended by amending
14 Sectional Maps HT09 and HT010 of the Zoning Map of the City and County of San Francisco,
15 as follows:

16 Description of Property

Height and Bulk
District To Be
Superseded

Height and Bulk
District Hereby
Approved

17
18
19 Block 4884, Lots 025, 026, and 027;
20 Block 4917, Lots 001, 002, and 003; Block
21 4918, Lots 001 through 008 and 021 through
22 025; Block 4934, Lots 002 and 003; Block
23 4935, Lots 001, 002, and 003; Block 4956,
24 Lots 003 through 014; Block 4960, Lot 027;
25 Block 4983, Lots 001 and 025; Block 4984,

40X

CP


1 Lots 001, and 002; Block 5005, Lots 001, 003,
2 004, 005, and 016.

3
4 Block 4886, Lot 008; Block 4977, Lot 006; OS CP
5 Block 5000, Lot 001.

6
7 Section 5. The San Francisco Planning Code is hereby amended by amending
8 Sectional Map HT09 of the Zoning Map of the City and County of San Francisco, as follows:

<u>Description of Property</u>	<u>Height and Bulk District Hereby Approved</u>
Block 4591A, Lot 79; Block 4591, Lots 010, 209, 210, and 211.	HP

13
14 Section 6. OPERATIVE DATE. This ordinance shall become operative on the date that
15 the ordinances approving the amendments to the Bayview Hunters Point Redevelopment Plan
16 and the Hunters Point Shipyard Redevelopment Plan become effective.

17 APPROVED AS TO FORM:
18 DENNIS J. HERRERA, City Attorney
19 By: 
20 JUDITH A. BOYAJIAN
Deputy City Attorney



City and County of San Francisco

Tails
Ordinance

City Hall
1 Dr. Carlton B. Goodlett Place
San Francisco, CA 94102-4689

File Number: 100578

Date Passed: August 03, 2010

Ordinance amending the San Francisco Planning Code by amending Sectional Maps SU09 and SU010 of the Zoning Map of the City and County of San Francisco to establish the Candlestick Point Activity Node Special Use District and the Hunters Point Shipyard Phase 2 Special Use District; amending Sectional Maps HT09 and HT010 to establish the CP Height and Bulk District and the HP Height and Bulk District; adopting findings, including environmental findings, Planning Code Section 302 findings, and findings of consistency with the General Plan and the Priority Policies of Planning Code Section 101.1; providing for an operative date.

July 27, 2010 Board of Supervisors - PASSED ON FIRST READING

Ayes: 10 - Alioto-Pier, Avalos, Campos, Chiu, Chu, Dufty, Elsbernd, Mar, Maxwell and Mirkarimi

Noes: 1 - Daly


August 03, 2010 Board of Supervisors - FINALLY PASSED

Ayes: 10 - Alioto-Pier, Avalos, Campos, Chiu, Chu, Dufty, Elsbernd, Mar, Maxwell and Mirkarimi


Noes: 1 - Daly

File No. 100578

I hereby certify that the foregoing Ordinance was FINALLY PASSED on 8/3/2010 by the Board of Supervisors of the City and County of San Francisco.



Mayor Gavin Newsom



Angela Calvillo
Clerk of the Board



August 3, 2010
Date Approved