

File No. 241121

Committee Item No. 3

Board Item No. 16

## COMMITTEE/BOARD OF SUPERVISORS

### AGENDA PACKET CONTENTS LIST

Committee: Land Use and Transportation

Date: February 24, 2025

Board of Supervisors Meeting:

Date: March 4, 2025

#### Cmte Board

<input type="checkbox"/>	<input type="checkbox"/>	Motion
<input type="checkbox"/>	<input type="checkbox"/>	Resolution
<input checked="" type="checkbox"/>	<input checked="" type="checkbox"/>	Ordinance - VERSION 2
<input checked="" type="checkbox"/>	<input checked="" type="checkbox"/>	Legislative Digest - VERSION 2
<input type="checkbox"/>	<input type="checkbox"/>	Budget and Legislative Analyst Report
<input type="checkbox"/>	<input type="checkbox"/>	Youth Commission Report
<input type="checkbox"/>	<input type="checkbox"/>	Introduction Form
<input type="checkbox"/>	<input type="checkbox"/>	Department/Agency Cover Letter and/or Report
<input type="checkbox"/>	<input type="checkbox"/>	MOU
<input type="checkbox"/>	<input type="checkbox"/>	Grant Information Form
<input type="checkbox"/>	<input type="checkbox"/>	Grant Budget
<input type="checkbox"/>	<input type="checkbox"/>	Subcontract Budget
<input type="checkbox"/>	<input type="checkbox"/>	Contract / DRAFT Mills Act Agreement
<input type="checkbox"/>	<input type="checkbox"/>	Form 126 – Ethics Commission
<input type="checkbox"/>	<input type="checkbox"/>	Award Letter
<input type="checkbox"/>	<input type="checkbox"/>	Application
<input type="checkbox"/>	<input type="checkbox"/>	Public Correspondence

#### OTHER

<input checked="" type="checkbox"/>	<input checked="" type="checkbox"/>	<u>Planning Commission Transmittal – February 21, 2025</u>
<input checked="" type="checkbox"/>	<input checked="" type="checkbox"/>	<u>CEQA Determination – December 30, 2024</u>
<input checked="" type="checkbox"/>	<input checked="" type="checkbox"/>	<u>Referrals CEQA, FYI, SBC – December 26, 2025 and</u>
		<u>November 25, 2024</u>
<input checked="" type="checkbox"/>	<input checked="" type="checkbox"/>	<u>Hearing Notice – February 14, 2025</u>
<input checked="" type="checkbox"/>	<input checked="" type="checkbox"/>	<u>Committee Report Request Memo – February 19, 2025</u>
<input type="checkbox"/>	<input type="checkbox"/>	<u>_____</u>
<input type="checkbox"/>	<input type="checkbox"/>	<u>_____</u>
<input type="checkbox"/>	<input type="checkbox"/>	<u>_____</u>
<input type="checkbox"/>	<input type="checkbox"/>	<u>_____</u>
<input type="checkbox"/>	<input type="checkbox"/>	<u>_____</u>

Prepared by: John Carroll

Date: February 21, 2025

Prepared by: John Carroll

Date: February 25, 2025

Prepared by: \_\_\_\_\_

Date: \_\_\_\_\_

[Planning Code, Zoning Map - Leland Avenue Neighborhood Commercial District]

**Ordinance amending the Planning Code to establish the Leland Avenue Neighborhood Commercial District (NCD) and make various technical amendments to incorporate the NCD into the Planning Code; amending the Zoning Map to rezone all parcels fronting Leland Avenue between Bayshore Boulevard and Cora Street from Small-Scale Neighborhood Commercial District (NC-2) to Leland Avenue NCD; affirming the Planning Department's determination under the California Environmental Quality Act, making findings of consistency with the General Plan, and the eight priority policies of Planning Code, Section 101.1, and making findings of public necessity, convenience, and welfare pursuant to Planning Code, Section 302.**

NOTE: **Unchanged Code text and uncodified text** are in plain Arial font.  
**Additions to Codes** are in *single-underline italics Times New Roman font*.  
**Deletions to Codes** are in ~~*strikethrough italics Times New Roman font*~~.  
**Board amendment additions** are in double-underlined Arial font.  
**Board amendment deletions** are in ~~strikethrough Arial font~~.  
**Asterisks (\* \* \* \*)** indicate the omission of unchanged Code subsections or parts of tables.

Be it ordained by the People of the City and County of San Francisco:

Section 1. Environmental and Land Use Findings.

(a) The Planning Department has determined that the actions contemplated in this ordinance comply with the California Environmental Quality Act (California Public Resources Code Sections 21000 et seq.). Said determination is on file with the Clerk of the Board of Supervisors in File No. 241121 and is incorporated herein by reference. The Board affirms this determination.

1 (b) On February 6, 2025, the Planning Commission, in Resolution No. 21678, adopted  
2 findings that the actions contemplated in this ordinance are consistent, on balance, with the  
3 City's General Plan and eight priority policies of Planning Code Section 101.1. The Board  
4 adopts these findings as its own. A copy of said Resolution is on file with the Clerk of the  
5 Board of Supervisors in File No. 241121, and is incorporated herein by reference.

6 (c) Pursuant to Planning Code Section 302, this Board finds that these Planning Code  
7 amendments will serve the public necessity, convenience, and welfare for the reasons set  
8 forth in Planning Commission Resolution No. 21678, and the Board incorporates such  
9 reasons herein by reference. A copy of said resolution is on file with the Clerk of the Board of  
10 Supervisors in File No. 241121.

11  
12 Section 2. Article 7 of the Planning Code is hereby amended by adding Section 746, to  
13 read as follows:

14 **SEC. 746. LELAND AVENUE NEIGHBORHOOD COMMERCIAL DISTRICT.**

15 The Leland Avenue Neighborhood Commercial District is located on Leland Avenue between  
16 Bayshore Boulevard and Cora Street in southeast San Francisco. Leland Avenue abuts the Schlage  
17 Lock Company Visitacion Valley factory site, which closed in 1999 and is identified in the Visitacion  
18 Valley/Schlage Lock Plan. Leland Avenue is located within Zone 2 of the Visitacion Valley/Schlage  
19 Lock Special Use District. The Visitacion Valley Greenway, a series of six parks that are part of the  
20 City's Crosstown Trail, ends at Leland Avenue. The District aims to cultivate a vibrant, pedestrian-  
21 friendly commercial corridor that serves the diverse needs of the local community while preserving the  
22 unique character and charm of the neighborhood. The District is in close proximity to the Caltrain  
23 Bayshore Station and light rail.

Buildings in the District typically range in height from two to four stories with occasional one-story commercial buildings. Future commercial growth is directed to the ground story to promote continuous and active retail frontage. Neighborhood-serving businesses are strongly encouraged.

**Table 746. LELAND AVENUE NEIGHBORHOOD COMMERCIAL DISTRICT ZONING CONTROL TABLE**

		<u>Leland Avenue NCD</u>
<u>Zoning Category</u>	<u>§ References</u>	<u>Controls</u>
<b><u>BUILDING STANDARDS</u></b>		
<b><u>Massing and Setbacks</u></b>		
<u>Height and Bulk Limits.</u>	<u>§§ 102, 105, 106, 250-252, 260, 261.1, 270, 271. See also Height and Bulk District Maps</u>	<u>Varies, but generally 40-X. See Height and Bulk Map Sheet HT10 for more information. Height sculpting required on Alleys per § 261.1.</u>
<u>5 Foot Height Bonus for Active Ground Floor Uses</u>	<u>§ 263.20</u>	<u>P</u>
<u>Rear Yard</u>	<u>§§ 130, 134, 134(a)(e), 136</u>	<u>Required at the Second Story and at each succeeding level or Story of the building, and at the First Story if it contains a Dwelling Unit: 25% of lot depth, but in no case less than 15 feet</u>
<u>Front Setback and Side Yard</u>	<u>§§ 130, 131, 132, 133</u>	<u>Not Required.</u>
<b><u>Street Frontage and Public Realm</u></b>		
<u>Streetscape and Pedestrian Improvements</u>	<u>§ 138.1</u>	<u>Required</u>
<u>Street Frontage Requirements</u>	<u>§ 145.1</u>	<u>Required; controls apply to above-grade parking setbacks, parking and loading entrances, active uses, ground floor ceiling height, street-facing ground-level</u>

		<u>spaces, transparency and fenestration, and gates, railings, and grillwork. Exceptions permitted for historic buildings.</u>
<u>Ground Floor Commercial</u>	<u>§ 145.4</u>	<u>Required on some streets, see § 145.4 for specific districts.</u>
<u>Vehicular Access Restrictions</u>	<u>§ 155(r)</u>	<u>Restricted on some streets, see § 155(r) for specific districts.</u>
<b><u>Miscellaneous</u></b>		
<u>Lot Size (Per Development)</u>	<u>§§ 102, 121.1</u>	<u>P(1)</u>
<u>Planned Unit Development</u>	<u>§ 304</u>	<u>C</u>
<u>Awning, Canopy or Marquee</u>	<u>§ 136.1</u>	<u>P</u>
<u>Signs</u>	<u>§§ 262, 602-604, 607, 607.1, 608, 609</u>	<u>As permitted by § 607.1</u>
<u>General Advertising Signs</u>	<u>§§ 262, 602, 604, 608, 609, 610, 611</u>	<u>NP</u>
<u>Design Guidelines</u>	<u>General Plan Commerce and Industry Element</u>	<u>Subject to the Urban Design Guidelines</u>
<b><u>RESIDENTIAL STANDARDS AND USES</u></b>		
<b><u>Development Standards</u></b>		
<u>Usable Open Space [Per Dwelling Unit]</u>	<u>§§ 135, 136</u>	<u>100 square feet if private, or 133 square feet if common, or the amount of open space required in the nearest Residential District, whichever is less.</u>
<u>Off-Street Parking Requirements</u>	<u>§§ 145.1, 150, 151, 153-156, 161, 166, 204.5</u>	<u>No car parking required. Maximum permitted per § 151. Bike parking required per § 155.2. If car parking is provided, car share spaces are required when a project has 50 units or more per §166.</u>
<u>Dwelling Unit Mix</u>	<u>§ 207.7</u>	<u>Generally required for creation of 10 or more Dwelling Units. No less than 25% of the total number of proposed</u>

		<u>Dwelling Units shall contain at least two Bedrooms, and no less than 10% of the total number of proposed Dwelling Units shall contain at least three Bedrooms.</u>		
<u><b>Use Characteristics</b></u>				
<u>Intermediate Length Occupancy</u>	<u>§§ 102, 202.10</u>	<u>P(2)</u>		
<u>Single Room Occupancy</u>	<u>§ 102</u>	<u>P</u>		
<u>Student Housing</u>	<u>§ 102</u>	<u>P</u>		
<u><b>Residential Uses</b></u>		<u><b>Controls by Story</b></u>		
		<u><b>1st</b></u>	<u><b>2nd</b></u>	<u><b>3rd+</b></u>
<u>Residential Uses</u>	<u>§102</u>	<u>P</u>	<u>P</u>	<u>P</u>
<u>Accessory Dwelling Unit Density</u>	<u>§§ 102, 207.1, 207.2</u>	<u>P per Planning Code §§ 207.1 and 207.2.</u>		
<u>Dwelling Unit Density</u>	<u>§§ 102, 207</u>	<u>1 unit per 800 square foot lot area, or the density permitted in the nearest R District, whichever is greater.</u>		
<u>Group Housing Density</u>	<u>§ 208</u>	<u>1 bedroom per 275 square foot lot area, or the density permitted in the nearest R District, whichever is greater.</u>		
<u>Homeless Shelter Density</u>	<u>§§ 102, 208</u>	<u>Density limits regulated by the Administrative Code</u>		
<u>Senior Housing Density</u>	<u>§§ 102, 202.2(f), 207</u>	<u>P up to twice the number of dwelling units otherwise permitted as a Principal Use in the district and meeting all the requirements of § 202.2(f)(1). C up to twice the number of dwelling units otherwise permitted as a Principal Use in the district and meeting all requirements of § 202.2(f)(1), except for § 202.2(f)(1)(D)(iv), related to location.</u>		
<u><b>Loss of Dwelling Units</b></u>		<u><b>Controls by Story</b></u>		
		<u><b>1st</b></u>	<u><b>2nd</b></u>	<u><b>3rd</b></u>

<u>Residential Conversion</u>	<u>§ 317</u>	<u>C</u>	<u>C</u>	<u>NP</u>
<u>Residential Demolition and Merger</u>	<u>§ 317</u>	<u>C</u>	<u>C</u>	<u>C</u>
<b><u>NON-RESIDENTIAL STANDARDS AND USES</u></b>				
<b><u>Development Standards</u></b>				
<u>Floor Area Ratio</u>	<u>§§ 102, 123, 124</u>	<u>2.5 to 1</u>		
<u>Use Size</u>	<u>§§ 102, 121.2</u>	<u>P up to 3,999 square feet; C 4,000 square feet and above.</u>		
<u>Off-Street Parking Requirements</u>	<u>§§ 145.1, 150, 151, 153-156, 161, 166, 204.5</u>	<u>No car parking. Maximum permitted per § 151. Bike parking required per § 155.2. Car share spaces required when a project has 25 or more parking spaces per § 166.</u>		
<u>Off-Street Freight Loading</u>	<u>§§ 150, 152, 153-155, 161, 204.5</u>	<u>None required if gross floor area is less than 10,000 square feet. Exceptions permitted per §§ 155 and 161.</u>		
<b><u>Commercial Use Characteristics</u></b>				
<u>Drive-up Facility</u>	<u>§ 102</u>	<u>NP</u>		
<u>Formula Retail</u>	<u>§§ 102, 303.1</u>	<u>C</u>		
<u>Hours of Operation</u>	<u>§ 102</u>	<u>P 6 a.m.-2 a.m.; C 2 a.m.-6 a.m.</u>		
<u>Maritime Use</u>	<u>§ 102</u>	<u>NP</u>		
<u>Open Air Sales</u>	<u>§§ 102, 703(b)</u>	<u>See § 703(b)</u>		
<u>Outdoor Activity Area</u>	<u>§§ 102, 145.2, 202.2</u>	<u>P if located in front or it complies with § 202.2(a)(7); C if located elsewhere.</u>		
<u>Walk-up Facility</u>	<u>§ 102</u>	<u>P</u>		
<b><u>NON-RESIDENTIAL USES</u></b>		<b><u>Controls by Story</u></b>		
		<b><u>1st</u></b>	<b><u>2nd</u></b>	<b><u>3rd+</u></b>
<b><u>Agricultural Use Category</u></b>				
<u>Agriculture, Industrial</u>	<u>§§ 102, 202.2(c)</u>	<u>NP</u>	<u>NP</u>	<u>NP</u>

1	<u>Agriculture, Large Scale Urban</u>	<u>§§ 102, 202.2(c)</u>	<u>C</u>	<u>C</u>	<u>C</u>
2	<u>Agriculture, Neighborhood</u>	<u>§§ 102, 202.2(c)</u>	<u>P</u>	<u>P</u>	<u>P</u>
3	<b><u>Automotive Use Category</u></b>				
4	<b><u>Automotive Uses*</u></b>	<u>§ 102</u>	<u>NP</u>	<u>NP</u>	<u>NP</u>
5	<u>Automotive Repair</u>	<u>§ 102</u>	<u>C</u>	<u>NP</u>	<u>NP</u>
6	<u>Automotive Service Station</u>	<u>§§ 102, 202.2(b)</u>	<u>C</u>	<u>NP</u>	<u>NP</u>
7	<u>Electric Vehicle Charging Location</u>	<u>§§ 102, 202.2(b), 202.13</u>	<u>C(3)</u>	<u>C(3)</u>	<u>C(3)</u>
8	<u>Fleet Charging</u>	<u>§ 102</u>	<u>C</u>	<u>C</u>	<u>C</u>
9	<u>Gas Station</u>	<u>§§ 102, 187.1, 202.2(b)</u>	<u>C</u>	<u>NP</u>	<u>NP</u>
10	<u>Parking Garage, Private</u>	<u>§ 102</u>	<u>C</u>	<u>C</u>	<u>C</u>
11	<u>Parking Garage, Public</u>	<u>§ 102</u>	<u>C</u>	<u>C</u>	<u>C</u>
12	<u>Parking Lot, Private</u>	<u>§§ 102, 142, 156</u>	<u>C</u>	<u>C</u>	<u>C</u>
13	<u>Parking Lot, Public</u>	<u>§§ 102, 142, 156</u>	<u>C</u>	<u>C</u>	<u>C</u>
14	<b><u>Entertainment, Arts and Recreation Use Category</u></b>				
15	<b><u>Entertainment, Arts and Recreation Uses*</u></b>	<u>§ 102</u>	<u>NP</u>	<u>NP</u>	<u>NP</u>
16	<u>Arts Activities</u>	<u>§ 102</u>	<u>P</u>	<u>P</u>	<u>P</u>
17	<u>Entertainment, General</u>	<u>§ 102</u>	<u>P</u>	<u>P</u>	<u>NP</u>
18	<u>Entertainment, Nighttime</u>	<u>§ 102</u>	<u>P</u>	<u>NP</u>	<u>NP</u>
19	<u>Movie Theater</u>	<u>§§ 102, 202.4</u>	<u>P</u>	<u>P</u>	<u>P</u>
20	<u>Open Recreation Area</u>	<u>§ 102</u>	<u>C</u>	<u>C</u>	<u>C</u>
21	<u>Passive Outdoor Recreation</u>	<u>§ 102</u>	<u>C</u>	<u>C</u>	<u>C</u>
22	<b><u>Industrial Use Category</u></b>				
23	<u>Industrial Uses</u>	<u>§ 102, 202.2(d)</u>	<u>NP</u>	<u>NP</u>	<u>NP</u>
24	<b><u>Institutional Use Category</u></b>				
25	<b><u>Institutional Uses*</u></b>	<u>§ 102</u>	<u>P</u>	<u>C</u>	<u>C</u>
26	<u>Child Care Facility</u>	<u>§ 102</u>	<u>C</u>	<u>P</u>	<u>P</u>
27	<u>Community Facility</u>	<u>§ 102</u>	<u>C</u>	<u>P</u>	<u>P</u>
28	<u>Hospital</u>	<u>§ 102</u>	<u>NP</u>	<u>NP</u>	<u>NP</u>
29	<u>Medical Cannabis Dispensary</u>	<u>§§ 102, 202.2(e)</u>	<u>DR</u>	<u>DR</u>	<u>NP</u>



<u>Public Facilities</u>	<u>§ 102</u>	<u>C</u>	<u>P</u>	<u>P</u>
<u>Religious Institution</u>	<u>§ 102</u>	<u>P</u>	<u>P</u>	<u>P</u>
<u>Residential Care Facility</u>	<u>§ 102</u>	<u>C</u>	<u>P</u>	<u>P</u>
<u>Social Service or Philanthropic Facility</u>	<u>§ 102</u>	<u>C</u>	<u>P</u>	<u>P</u>
<b><u>Sales and Service Use Category</u></b>				
<b><u>Retail Sales and Service Uses*</u></b>	<u>§§ 102, 202.2(a), 202.3</u>	<u>P</u>	<u>P</u>	<u>NP</u>
<u>Adult Business</u>	<u>§ 102</u>	<u>NP</u>	<u>NP</u>	<u>NP</u>
<u>Adult Sex Venue</u>	<u>§ 102</u>	<u>NP</u>	<u>NP</u>	<u>NP</u>
<u>Bar</u>	<u>§§ 102, 202.2(a)</u>	<u>P</u>	<u>NP</u>	<u>NP</u>
<u>Cannabis Retail</u>	<u>§§ 102, 202.2(a)</u>	<u>C</u>	<u>C</u>	<u>NP</u>
<u>Flexible Retail</u>	<u>§ 102</u>	<u>P</u>	<u>NP</u>	<u>NP</u>
<u>Hotel</u>	<u>§ 102</u>	<u>C</u>	<u>C</u>	<u>C</u>
<u>Kennel</u>	<u>§ 102</u>	<u>C</u>	<u>NP</u>	<u>NP</u>
<u>Liquor Store</u>	<u>§ 102</u>	<u>C</u>	<u>NP</u>	<u>NP</u>
<u>Massage Establishment</u>	<u>§§ 102, 204, 303(n), 703</u>	<u>P</u>	<u>C(4)</u>	<u>NP(4)</u>
<u>Massage, Foot/Chair</u>	<u>§ 102</u>	<u>P</u>	<u>NP</u>	<u>NP</u>
<u>Mortuary</u>	<u>§ 102</u>	<u>NP</u>	<u>NP</u>	<u>NP</u>
<u>Motel</u>	<u>§§ 102, 202.2(a)</u>	<u>NP</u>	<u>NP</u>	<u>NP</u>
<u>Restaurant</u>	<u>§§ 102, 202.2(a)</u>	<u>P</u>	<u>P</u>	<u>NP</u>
<u>Restaurant, Limited</u>	<u>§§ 102, 202.2(a)</u>	<u>P</u>	<u>P</u>	<u>NP</u>
<u>Services, Financial</u>	<u>§ 102</u>	<u>P</u>	<u>C</u>	<u>NP</u>
<u>Services, Fringe Financial</u>	<u>§ 102</u>	<u>NP</u>	<u>NP</u>	<u>NP</u>
<u>Services, Limited Financial</u>	<u>§ 102</u>	<u>P</u>	<u>NP</u>	<u>NP</u>
<u>Services, Retail Professional</u>	<u>§ 102</u>	<u>P</u>	<u>P</u>	<u>P</u>
<u>Storage, Self</u>	<u>§ 102</u>	<u>NP</u>	<u>NP</u>	<u>NP</u>
<u>Tobacco Paraphernalia Establishment</u>	<u>§ 102</u>	<u>C</u>	<u>NP</u>	<u>NP</u>
<u>Trade Shop</u>	<u>§ 102</u>	<u>P</u>	<u>C</u>	<u>NP</u>
<b><u>Non-Retail Sales and Service*</u></b>	<u>§ 102</u>	<u>NP</u>	<u>NP</u>	<u>NP</u>

<u>Design Professional</u>	<u>§ 102</u>	<u>P</u>	<u>P</u>	<u>NP</u>
<u>Service, Non-Retail Professional</u>	<u>§ 102</u>	<u>C</u>	<u>P</u>	<u>NP</u>
<u>Trade Office</u>	<u>§ 102</u>	<u>P</u>	<u>P</u>	<u>NP</u>
<b><u>Utility and Infrastructure Use Category</u></b>				
<b><u>Utility and Infrastructure*</u></b>	<u>§ 102</u>	<u>C(5)</u>	<u>C(5)</u>	<u>C(5)</u>
<u>Power Plant</u>	<u>§ 102</u>	<u>NP</u>	<u>NP</u>	<u>NP</u>
<u>Public Utilities Yard</u>	<u>§ 102</u>	<u>NP</u>	<u>NP</u>	<u>NP</u>

\* Not listed below

(1) C for 10,000 square feet and above if located within the Priority Equity Geographies Special Use District established under Section 249.97.

(2) NP for buildings with three or fewer Dwelling Units. C for buildings with 10 or more Dwelling Units.

(3) P where existing use is any Automotive Use.

(4) P if accessory to a Hotel, Personal Service, or Health Service.

(5) C if a Macro WTS Facility; P if a Micro WTS Facility.

Section 3. Articles 1.2 and 6 of the Planning Code are hereby amended by revising Sections 121.2 and 607.1, to read as follows:

**SEC. 121.2. NON-RESIDENTIAL USE SIZE LIMITS IN NEIGHBORHOOD COMMERCIAL AND NEIGHBORHOOD COMMERCIAL TRANSIT DISTRICTS.**

(a) In order to protect and maintain a scale of development appropriate to each district, Non-Residential Uses of the same size or larger than the square footage stated in the table below may be permitted only as Conditional Uses. The use area shall be measured as the Gross Floor Area for each individual Non-Residential Use.

District	Use Size Limits
* * * *	
NC-2, NCT-2	4,000 sq. ft.
Divisadero Street	
Folsom Street	
Glen Park	
Irving Street	
Judah Street	
<u>Leland Avenue</u>	
Noriega Street	
Ocean Avenue	
SoMa	
Taraval Street	
* * * *	

\* \* \* \*

**SEC. 607.1. NEIGHBORHOOD COMMERCIAL AND RESIDENTIAL-COMMERCIAL DISTRICTS.**

\* \* \* \*

(f) **Business Signs.** Business Signs, as defined in Section 602, shall be permitted in all Neighborhood Commercial and Residential-Commercial Districts subject to the limits set forth below.

\* \* \* \*

(2) RC, NC-2, NCT-2, NC-S, Inner Balboa Street, Outer Balboa Street, Broadway, Castro Street, Inner Clement Street, Outer Clement Street, Cortland Avenue, Divisadero Street, Excelsior Outer Mission Street, Fillmore Street, Upper Fillmore Street, Folsom Street, Glen Park, Inner Sunset, Irving Street, Haight Street, Lower Haight Street, Hayes-Gough, Japantown, Judah Street, Leland Avenue, Upper Market Street, Noriega Street, North Beach, Ocean Avenue, Pacific Avenue, Polk Street, Regional Commercial District, Sacramento Street, San Bruno Avenue, SoMa, Taraval Street, Inner Taraval Street, Union Street, Valencia Street, 24th Street-Mission, 24th Street-Noe Valley, and West Portal Avenue Neighborhood Commercial Districts.

\* \* \* \*

Section 4. The Planning Code is hereby amended in accordance with Planning Code Section 106 by revising Zoning Use District Map ZN10 of the Zoning Map of the City and County of San Francisco, as follows:

Description of Property		Current Zoning to be Superseded	Proposed Zoning to be Approved
Assessor's Block	Lots		
6247	2, 3, 4, 5, 6, 7, 8, 9, 10, 13, 14, 15, 16, 17, 18, 19, 42, and 43	NC-2	Leland Avenue NCD
6248	8, 9, 10, 11, 12, 13, 14, 15, 16, 17, 19, 20, 21, and 22	NC-2	Leland Avenue NCD
6249	2, 12, 13, 14, 15, and 002A	NC-2	Leland Avenue NCD
6250	1, 17, 18, 19, 20, 21, 22, 23, 24, 28, 29, 30, 31, 34, 35, 36, and 37	NC-2	Leland Avenue NCD

6251	1, 16, 18, 19, 20, 23, 31, 32, 33, and 34	NC-2	Leland Avenue NCD
6252	36	NC-2	Leland Avenue NCD

Section 5. Effective Date. This ordinance shall become effective 30 days after enactment. Enactment occurs when the Mayor signs the ordinance, the Mayor returns the ordinance unsigned or does not sign the ordinance within ten days of receiving it, or the Board of Supervisors overrides the Mayor's veto of the ordinance.

Section 6. Scope of Ordinance. In enacting this ordinance, the Board of Supervisors intends to amend only those words, phrases, paragraphs, subsections, sections, articles, numbers, punctuation marks, charts, diagrams, or any other constituent parts of the Municipal Code that are explicitly shown in this ordinance as additions, deletions, Board amendment additions, and Board amendment deletions in accordance with the "Note" that appears under the official title of the ordinance.

APPROVED AS TO FORM:  
DAVID CHIU, City Attorney

By: /s/ HEATHER GOODMAN  
HEATHER GOODMAN  
Deputy City Attorney

n:\legana\as2024\2400479\01807348.docx

**LEGISLATIVE DIGEST**

(Substituted, 12/17/24)

[Planning Code, Zoning Map - Leland Avenue Neighborhood Commercial District]

**Ordinance amending the Planning Code to establish the Leland Avenue Neighborhood Commercial District (NCD) and make various technical amendments to incorporate the NCD into the Planning Code; amending the Zoning Map to rezone all parcels fronting Leland Avenue between Bayshore Boulevard and Cora Street from Small-Scale Neighborhood Commercial District (NC-2) to Leland Avenue NCD; affirming the Planning Department's determination under the California Environmental Quality Act, making findings of consistency with the General Plan, and the eight priority policies of Planning Code, Section 101.1, and making findings of public necessity, convenience, and welfare pursuant to Planning Code, Section 302.**

Existing Law

Currently, the properties fronting Leland Avenue between Bayshore Boulevard and Cora Street are zoned Small-Scale Neighborhood Commercial District (NC-2). In the NC-2 district, specified institutional uses, liquor stores, and fringe financial services are principally permitted.

Amendments to Current Law

This ordinance would rezone the properties fronting Leland Avenue between Bayshore Boulevard and Cora Street to a new zoning district called the Leland Avenue Neighborhood Commercial District ("Leland NCD"). The zoning controls in the Leland NCD are similar to the zoning controls in the NC-2 district, with the exception that specified institutional uses and liquor stores are conditionally permitted, and fringe financial services are not permitted. The ordinance also makes various technical amendments to update other code provisions to reference the new Leland NCD.

n:\legana\as2024\2400479\01805864.docx



February 21, 2025

Ms. Angela Calvillo, Clerk  
Honorable Supervisor Walton  
Board of Supervisors  
City and County of San Francisco  
City Hall, Room 244  
1 Dr. Carlton B. Goodlett Place  
San Francisco, CA 94102

Re: **Transmittal of Planning Department Case Number 2024-010709PCAMAP:**  
Leland Avenue Neighborhood Commercial District  
Board File No. 241121

**Planning Commission Recommendation: Adopted a Recommendation for Approval**

Dear Ms. Calvillo and Supervisor Walton,

On February 6, 2025, the Planning Commission conducted a duly noticed public hearing at a regularly scheduled meeting to consider the proposed Ordinance introduced by Supervisor Walton. The proposed Ordinance would amend the Planning Code to establish the Leland Avenue Neighborhood Commercial District (NCD) and make various technical amendments to incorporate the NCD into the Planning Code. Additionally, the proposed Ordinance would amend the Zoning Map to rezone all parcels fronting Leland Avenue between Bayshore Boulevard and Cora Street from Small-Scale Neighborhood Commercial District (NC-2) to Leland Avenue NCD.

The proposed amendments are not defined as a project under CEQA Guidelines Section 15060(c) and 15378 because they do not result in a physical change in the environment.

Please find attached documents relating to the actions of the Commission. If you have any questions or require further information please do not hesitate to contact me.

Sincerely,

*Veronica Flores*

Veronica Flores for Aaron D. Starr  
*Manager of Legislative Affairs*

cc: Heather Goodman, Deputy City Attorney  
Percy Burch, Aide to Supervisor Walton  
Natalie Gee, Aide to Supervisor Walton  
John Carroll, Office of the Clerk of the Board

**ATTACHMENTS :**

Planning Commission Resolution  
Planning Department Executive Summary





## PLANNING COMMISSION RESOLUTION NO. 21678

**HEARING DATE:** February 6, 2025

*Project Name:* Leland Avenue Neighborhood Commercial District  
*Case Number:* 2024-010709PCAMAP [Board File No. 241121]  
*Initiated by:* Supervisor Walton / Introduced November 19, 2024  
*Staff Contact:* Veronica Flores Legislative Affairs  
veronica.flores@sfgov.org, 628-652-7525  
*Reviewed by:* Aaron Starr, Manager of Legislative Affairs  
aaron.starr@sfgov.org, 628-652-7533

RESOLUTION ADOPTING A RECOMMENDATION FOR APPROVAL OF A PROPOSED ORDINANCE THAT WOULD AMEND THE PLANNING CODE TO ESTABLISH THE LELAND AVENUE NEIGHBORHOOD COMMERCIAL DISTRICT (NCD) AND MAKE VARIOUS TECHNICAL AMENDMENTS TO INCORPORATE THE NCD INTO THE PLANNING CODE; AMEND THE ZONING MAP TO REZONE ALL PARCELS FRONTING LELAND AVENUE BETWEEN BAYSHORE BOULEVARD AND CORA STREET FROM SMALL-SCALE NEIGHBORHOOD COMMERCIAL DISTRICT (NC-2) TO LELAND AVENUE NCD; AFFIRMING THE PLANNING DEPARTMENT'S DETERMINATION UNDER THE CALIFORNIA ENVIRONMENTAL QUALITY ACT, MAKING FINDINGS OF CONSISTENCY WITH THE GENERAL PLAN, AND THE EIGHT PRIORITY POLICIES OF PLANNING CODE, SECTION 101.1, AND MAKING FINDINGS OF PUBLIC NECESSITY, CONVENIENCE, AND WELFARE PURSUANT TO PLANNING CODE, SECTION 302.

WHEREAS, on November 19, 2024 Supervisor Walton introduced a proposed Ordinance under Board of Supervisors (hereinafter "Board") File Number 241121, which would amend the Planning Code to establish the Leland Avenue Neighborhood Commercial District (NCD) and make various technical amendments to incorporate the NCD into the Planning Code and amend the Zoning Map to rezone all parcels fronting Leland Avenue between Bayshore Boulevard and Cora Street from Small-Scale Neighborhood Commercial District (NC-2) to Leland Avenue NCD;

WHEREAS, the Planning Commission (hereinafter "Commission") conducted a duly noticed public hearing at a regularly scheduled meeting to consider the proposed Ordinance on February 6, 2025; and,

WHEREAS, the proposed Ordinance received CEQA clearance under the Final Environmental Impact Report (EIR) for the Visitacion Valley Redevelopment Program, file number 2006.1308E certified by the San Francisco Planning Commission and the former San Francisco Redevelopment Agency on December 18, 2008; and

WHEREAS, the Planning Commission has heard and considered the testimony presented to it at the public hearing and has further considered written materials and oral testimony presented on behalf of Department staff and other interested parties; and

WHEREAS, all pertinent documents may be found in the files of the Department, as the Custodian of Records, at 49 South Van Ness Avenue, Suite 1400, San Francisco; and

WHEREAS, the Planning Commission has reviewed the proposed Ordinance; and

WHEREAS, the Planning Commission finds from the facts presented that the public necessity, convenience, and general welfare require the proposed amendment; and

MOVED, that the Planning Commission hereby adopts a **recommendation for approval** of the proposed ordinance.

## Findings

Having reviewed the materials identified in the preamble above, and having heard all testimony and arguments, this Commission finds, concludes, and determines as follows:

The proposed Ordinance supports the Leland Avenue community's desire to establish a named NCD because this would empower the community to adjust land use rules to suit their needs and choose the types of land uses they want in their neighborhood.

## General Plan Compliance

The proposed Ordinance and the Commission's recommended modifications are consistent with the following Objectives and Policies of the General Plan:

### COMMERCE AND INDUSTRY ELEMENT

#### OBJECTIVE 1

MANAGE ECONOMIC GROWTH AND CHANGE TO ENSURE ENHANCEMENT OF THE TOTAL CITY LIVING AND WORKING ENVIRONMENT.

#### Policy 1.3

Locate commercial and industrial activities according to a generalized commercial and industrial land use plan.

## OBJECTIVE 2

MAINTAIN AND ENHANCE A SOUND AND DIVERSE ECONOMIC BASE AND FISCAL STRUCTURE FOR THE CITY.

### Policy 2.1

Seek to retain existing commercial and industrial activity and to attract new such activity to the city.

### Policy 2.3

Maintain a favorable social and cultural climate in the city in order to enhance its attractiveness as a firm location.

## OBJECTIVE 6

MAINTAIN AND STRENGTHEN VIABLE NEIGHBORHOOD COMMERCIAL AREAS EASILY ACCESSIBLE TO CITY RESIDENTS.

### Policy 6.4

Encourage the location of neighborhood shopping areas throughout the city so that essential retail goods and personal services are accessible to all residents.

*The proposed Ordinance supports the Commerce and Industry Element's goals of achieving economic vitality and social equity within San Francisco. Specifically, the proposed Ordinance aligns with Objective 1 and Policy 1.3 to locate commercial activities according to a generalized commercial land use plan. The properties for the proposed Leland Avenue NCD are currently zoned NC-2 and remains consistent with this Policy. Additionally, the proposed Ordinance supports Policy 6.4 ensuring that essential retail goods and personal services are accessible to all residents. The proposed Ordinance also aligns with Policies 2.1 and 2.3 which both seek to retain existing and attract new commercial activity to the city. Establishing the Leland Avenue NCD achieves this by prioritizing the community's goals for the neighborhood.*

## Planning Code Section 101 Findings

The proposed amendments to the Planning Code are consistent with the eight Priority Policies set forth in Section 101.1(b) of the Planning Code in that:

1. That existing neighborhood-serving retail uses be preserved and enhanced and future opportunities for resident employment in and ownership of such businesses enhanced;

*The proposed Ordinance would not have a negative effect on neighborhood serving retail uses and will not have a negative effect on opportunities for resident employment in and ownership of neighborhood-serving retail.*

2. That existing housing and neighborhood character be conserved and protected in order to preserve

the cultural and economic diversity of our neighborhoods;

*The proposed Ordinance would not have a negative effect on housing or neighborhood character.*

3. That the City's supply of affordable housing be preserved and enhanced;

*The proposed Ordinance would not have an adverse effect on the City's supply of affordable housing.*

4. That commuter traffic not impede MUNI transit service or overburden our streets or neighborhood parking;

*The proposed Ordinance would not result in commuter traffic impeding MUNI transit service or overburdening the streets or neighborhood parking.*

5. That a diverse economic base be maintained by protecting our industrial and service sectors from displacement due to commercial office development, and that future opportunities for resident employment and ownership in these sectors be enhanced;

*The proposed Ordinance would not cause displacement of the industrial or service sectors due to office development, and future opportunities for resident employment or ownership in these sectors would not be impaired.*

6. That the City achieve the greatest possible preparedness to protect against injury and loss of life in an earthquake;

*The proposed Ordinance would not have an adverse effect on City's preparedness against injury and loss of life in an earthquake.*

7. That the landmarks and historic buildings be preserved;

*The proposed Ordinance would not have an adverse effect on the City's Landmarks and historic buildings.*

8. That our parks and open space and their access to sunlight and vistas be protected from development;

*The proposed Ordinance would not have an adverse effect on the City's parks and open space and their access to sunlight and vistas.*

### **Planning Code Section 302 Findings.**

The Planning Commission finds from the facts presented that the public necessity, convenience and general welfare require the proposed amendments to the Planning Code as set forth in Section 302.

NOW THEREFORE BE IT RESOLVED that the Commission hereby ADOPTS A RECOMMENDATION FOR APPROVAL the proposed Ordinance as described in this Resolution.

I hereby certify that the foregoing Resolution was adopted by the Commission at its meeting on February 6, 2025.



Richard Sucre  
Acting Commission Secretary

AYES: Williams, Braun, Imperial, Moore, So

NOES: Campbell, McGarry

ABSENT: None

ADOPTED: February 6, 2025



## EXECUTIVE SUMMARY

# PLANNING CODE TEXT & ZONING MAP AMENDMENT

**HEARING DATE:** February 6, 2025

**90-Day Deadline:** March 26, 2025

*Project Name:* Leland Avenue Neighborhood Commercial District  
*Case Number:* 2024-010709PCAMAP [Board File No. 241121]  
*Initiated by:* Supervisor Walton / Introduced November 19, 2024  
*Staff Contact:* Veronica Flores Legislative Affairs  
veronica.flores@sfgov.org, 628-652-7525  
*Reviewed by:* Aaron Starr, Manager of Legislative Affairs  
aaron.starr@sfgov.org, 628-652-7533  
*Environmental Review:* [Visitacion Valley Redevelopment Program](#) Final Environmental Impact Report

**RECOMMENDATION:** Adopt of Recommendation for Approval with Modification

### Planning Code Amendment

The proposed Ordinance would amend the Planning Code to establish the Leland Avenue Neighborhood Commercial District (NCD) on parcels fronting Leland Avenue between Bayshore Boulevard and Cora Street. The proposed Ordinance would also amend the Zoning Map to change Small-Scale Neighborhood Commercial District (NC-2) to the proposed Leland Avenue NCD. Lastly, the proposed Ordinance would incorporate various technical amendments to reflect the new NCD in the Planning Code.

### The Way It Is Now:

The properties along Leland Avenue between Bayshore Boulevard and Cora Street are zoned NC-2.

## The Way It Would Be:

The proposed Ordinance would rezone the properties along Leland Avenue between Bayshore Boulevard and Cora Street to the Leland Avenue NCD. The proposed boundaries are included in Figure 1 and enlarged in Exhibit C. This new zoning district would include some changes from NC-2 controls. These proposed changes are outlined in *Issues and Considerations*. Additionally, the proposed Ordinance includes technical amendments to update relevant Planning Code Sections to reflect Leland Avenue NCD.

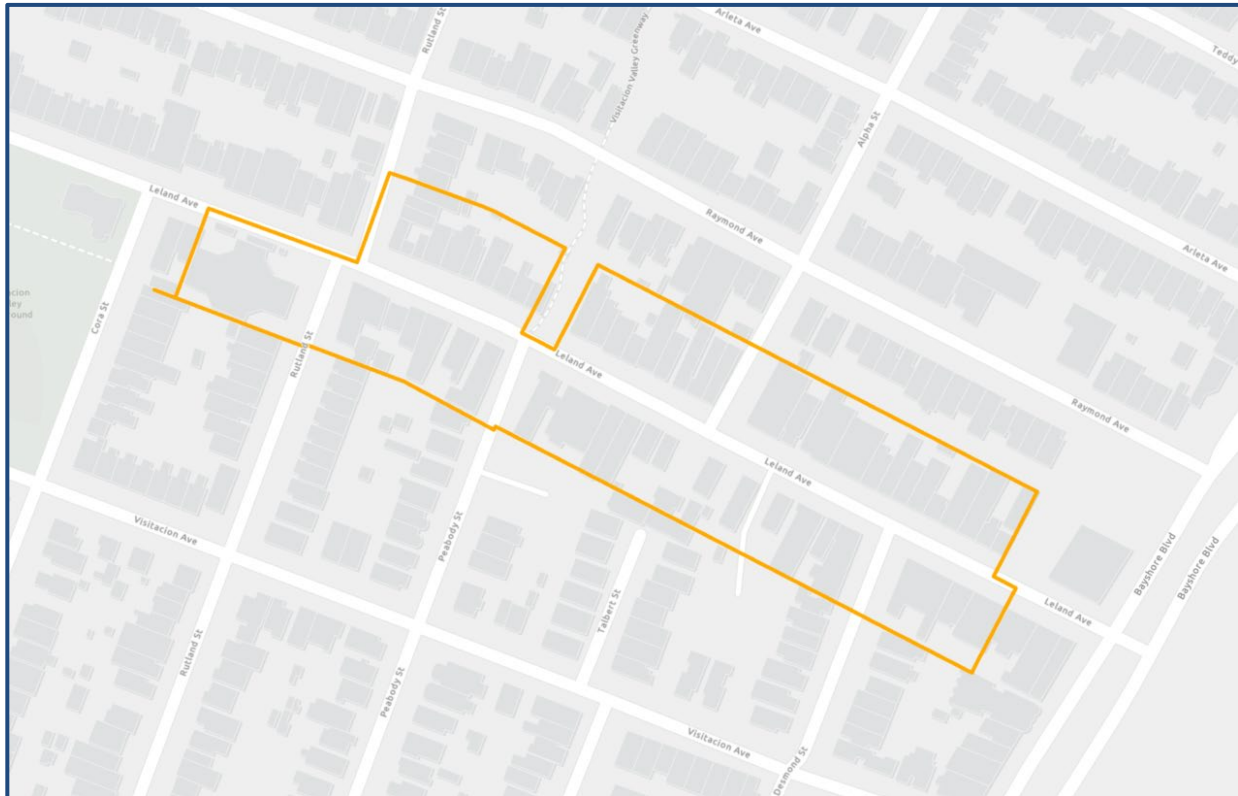


Figure 1: Map of proposed Leland Avenue NCD boundaries.

## Background

The Leland Avenue community wants to revitalize the neighborhood and become a named NCD. They hope this designation will open doors to programs and grants to improve the neighborhood, as they are currently ineligible for some. For example, the ground floor vacancy tax only applies to named NCDs established before March 3, 2020, so property owners on Leland Avenue are not impacted by it. While they know understanding creating a named NCD will not make them eligible for this specific tax, they hope establishing a named NCD could lead to more opportunities in the future.

## Issues and Considerations

### Named Neighborhood Commercial Districts

Named neighborhood commercial districts allow neighborhood-specific changes based on the

| community's goals and priorities.

Named neighborhood commercial districts allow for more tailored controls and help to protect or enhance unique characteristics associated with a neighborhood. Changes that are made to a named neighborhood commercial district only apply to that district, whereas changes made to NC-1, NC-2, and NC-3 Districts apply citywide. For example, if a named NCD wants to control the number of eating and drinking establishments because of overconcentration, then the controls for that named NCD can be changed to prohibit or require a CUA for Restaurants. Conversely, if a neighborhood wants to encourage a type of use, the controls for that named NCD can be changed so that use is principally permitted.

**Leland Avenue**

The proposed Ordinance seeks to establish the Leland Avenue NCD along Leland Avenue between Bayshore Boulevard and Cora Street. The neighborhood is composed of mixed-uses, with primarily two- and three-story buildings. Leland Avenue abuts the Schlage Lock Project, a proposed mixed-use community at the former Schlage Lock Company Visitacion Valley factory site. The Visitacion Valley Greenway also terminates at Leland Avenue. The proposed NCD seeks to cultivate a vibrant, pedestrian-friendly commercial corridor. This may help accommodate the demands of the adjacent Schlage Lock development once it is completed.

The properties proposed for rezoning are currently zoned NC-2 and the controls will remain primarily the same. Some controls would be amended to better reflect the community's needs. The proposed controls that differ from NC-2 are outlined below:

	1 <sup>st</sup> Story	2 <sup>nd</sup> Story	3 <sup>rd</sup> + Story
<b>Institutional Uses</b>	P	C	C
Child Care Facility	<del>P</del> C	P	P
Community Facility	<del>P</del> C	P	P
Public Facilities	<del>P</del> C	P	P
Residential Care Facility	<del>P</del> C	P	P
Social Service or Philanthropic Facility	<del>P</del> C	P	P
<b>Retail Sales and Services Uses</b>	P	P	NP
Liquor Store	<del>P(9)</del> C	NP	NP
Services, Fringe Financial	<del>P(5)(6)</del> NP	NP	NP

The proposed Ordinance would conditionally permit Liquor Stores. This would allow the Planning Commission and the public to vet proposed projects, including any noise or loitering concerns. Other zoning districts, including the 24th Street - Noe Valley and Noriega Street NCDs, already conditionally permit Liquor Stores on the first floor.

The proposed Ordinance would also prohibit Fringe Financial Services. This aligns with the Fringe Financial Services RUD, which was established to combat the proliferation of check cashing and pay day lenders within lower-income neighborhoods. This RUD currently prohibits Fringe Financial Services in areas such as the North of Market Residential SUD and the Haight Street Alcohol Restrict Use Subdistrict (RUD). This proposed amendment would help combat the predatory nature of Fringe Financial Services.



The proposed Ordinance would also conditionally permit several Institutional Uses, which is a departure from other NCDs and may create additional barriers to essential community resources. Efforts to remove such barriers to Institutional Uses are detailed in the next section.

Institutional Uses

Institutional Uses are not residential in nature, but disbursing these uses throughout residential and commercial neighborhoods is beneficial to our residents. San Francisco has seen a shortage of these community-serving resources, and the Department has worked to remove barriers in opening them.

Child Care Facilities

Childcare helps families thrive. When parents can find childcare that meets their needs, they can maintain employment or enrollment in school, improve their ability to support their families, and advance economically. Quality childcare also means more success down the road. A child’s brain develops most significantly during the first five years of life, and the quality of childcare in these early years can make a difference between a healthy start and falling behind. Substantial research demonstrates that accessible high quality early care and education positively affects childhood growth, physical development, health, cognitive, behavioral and school related outcomes.

There are enough licensed spaces for approximately half of the children ages 0-5 in San Francisco.

There is a severe shortage of Child Care Facilities within San Francisco. According to the San Francisco Early Care and Education, there are enough licensed spaces for only 55.2% of the children ages 0-5 in San Francisco.<sup>1</sup> Figure 2 also highlights that the greatest need is for infants and toddlers.

Need Versus Capacity					
	Need	Capacity	Met Need	Unmet Need	
	Child Population	Total TK + License Capacity	% of Population with License +TK Slots	Unmet Need	Difference in Population vs Capacity
Infants-Toddlers	25,076	4,138	16.5%	83.5%	20,938
Preschoolers	21,675	21,666	100%	0.4%	9
Total 0-5 year olds	46,751	25,134	55.2%	44.8%	21,617

Figure 2: Chart of Child Care Needs versus Capacity.  
Source: San Francisco Early Childhood Development: 2023 Needs Assessment; Children’s Council of San Francisco based on California Department of Social Services Community Care Licensing Division data

Land use planning cannot resolve funding, accessibility, or availability issues to address this gap; however, the Department has responded to this growing need for childcare by removing land use hurdles. In 2017, the

<sup>1</sup> San Francisco Early Care and Education, [2023 Needs Assessment](#).

CUA requirement for Child Care Facilities serving 15 or more children was removed in residential districts making it easier to open much-needed Child Care Facilities in San Francisco.<sup>2</sup> As a result, Child Care Facilities are principally permitted in all zoning districts except for industrial zoning districts.

### Residential Care Facilities

A Residential Care Facility is designed to provide long-term care in which the population it serves considers the facility their “home”. It is not considered a Health Service Use because it does not offer out-patient services, may or may not have Medical Doctors on staff, and typically serve specific demographics such as the elderly or those suffering from substance abuse in a residential setting. Residential Care Facilities also support residents aging in place, especially when they are located within NCDs to make it easier for seniors to get to retail and services without needing to drive.

Residential Care Facilities are getting scarcer in the city. According to the San Francisco Long-Term Care Coordinating Council Assisted Living Workgroup, there were 43 fewer assisted living facilities in San Francisco in August 2018 compared to 2012, representing a 26% decrease during the five-year period reviewed.<sup>3</sup> The report analyzed facilities licensed as Residential Care Facilities for the Elderly (RCFEs), which support seniors age 60 and older, and Adult Residential Facilities (ARFs), which serve adults between ages 18 and 59. Both of these are classified as Residential Care Facilities under the Planning Code. Additionally, the report noted that most of the decrease in assisted living facilities occurred through the closure of small facilities, particularly the board and care homes with six or fewer beds, that are generally more affordable.

There have been various legislative efforts to support Residential Care Facilities. Most notably, in 2019, the CUA requirement for Residential Care Facilities serving seven or more people was removed within RH-3, RC, RM, and RTO, NCDs, and certain Mixed-Use Districts.<sup>4</sup> This change made it easier to open these facilities because they became principally permitted in these districts regardless of the number of people served. These efforts were later replicated in all RH districts in 2021,<sup>5</sup> allowing Residential Care Facilities to be principally permitted in most residential and NCDs, no matter the number of people they serve.

### **General Plan Compliance**

The proposed Ordinance supports the Commerce and Industry Element’s goals of achieving economic vitality and social equity within San Francisco. Specifically, the proposed Ordinance aligns with Objective 1 and Policy 1.3 to locate commercial activities according to a generalized commercial land use plan. The properties for the proposed Leland Avenue NCD are currently zoned NC-2 and remains consistent with this Policy. Additionally, the proposed Ordinance supports Policy 6.4 ensuring that essential retail goods and personal services are accessible to all residents. The proposed Ordinance also aligns with Policies 2.1 and 2.3 which both seek to retain existing and attract new commercial activity to the city. Establishing the Leland Avenue NCD achieves this by prioritizing the community’s goals for the neighborhood.

---

<sup>2</sup> [Ordinance No. 189-17](#).

<sup>3</sup> San Francisco Human Services Agency, Long-Term Care Coordinating Council Assisted Living Workgroup, [Supporting Affordable Assisted Living in San Francisco](#).

<sup>4</sup> [Ordinance No. 303-18](#).

<sup>5</sup> [Ordinance No. 149-21](#).

## Racial and Social Equity Analysis

The Planning Code and Zoning Map amendments in the proposed Ordinance further racial and social equity by establishing the Leland Avenue NCD in the diverse neighborhood of Visitacion Valley, which has a large immigrant community. While the proposed Leland Avenue NCD covers a small area, it will empower the community to adjust land use rules to address their needs and choose the types of uses they want in their neighborhood. This includes making controls more permissive than the rest of the city if a Use could be of value to the Leland Avenue community or imposing stricter controls if the community feels that use is detrimental to the neighborhood. Many of the long-standing businesses in the area provide goods and services at accessible prices to the adjacent, lower-income residents. These businesses also frequently hire from the adjacent neighborhood, serving a source of employment for the neighborhood's youth and lower skilled workers. Future amendments to the proposed Leland Avenue NCD should prioritize addressing barriers for entry for lower-income business owners and focus on creating controls that understand and accommodate the Leland Avenue community's needs for services, goods, and employment.

The proposed Ordinance could better racial and social equity by incorporating the recommended modification to principally permit Child Care Facilities and Residential Care Facilities, rather than requiring a CUA. Currently, the CUA process can add an additional several months to the process, plus an additional minimum \$2,000 in fees. This additional time and fees may delay or prevent these facilities from opening along Leland Avenue. Child Care Facilities are instrumental for successful early childhood development. Additionally, Residential Care Facilities support some of our most vulnerable populations and allow our residents to age in place. The proposed Ordinance should balance the community's goals to establish a named NCD while still supporting these essential needs.

## Implementation

The Department has determined that this ordinance will not impact our current implementation procedures.

## Recommendation

The Department recommends that the Commission ***adopt a recommendation for approval with modifications*** of the proposed Ordinance and adopt the attached Draft Resolution to that effect. The Department's proposed recommendation is as follows:

1. Principally permit Child Care Facilities and Residential Care Facilities on the first floor.

## Basis for Recommendation

The Department supports the overall goals of this Ordinance because it allows the Leland Avenue community to cater for zoning controls more specific to their needs and desires. However, the proposed Ordinance would conditionally permit several Institutional Uses on the first floor, despite all the past efforts to make it easier to open Child Care Facilities and Residential Care Facilities throughout the City. The Department believes the proposed Ordinance would better support our communities and be more consistent with prior efforts with the following recommended modification:

**Recommendation 1: Principally permit Child Care Facilities and Residential Care Facilities on the first floor.**

As drafted, the proposed Ordinance would principally permit these Institutional Uses on the second floor and above. However, conditionally permitting Child Care Facilities and Residential Care Facilities on the first floor undoes the City's past efforts to make it easier to open these facilities. It is already difficult to find a provider, adding a CUA would further burden prospective Child Care Facilities and Residential Care Facilities. The recommended change is to principally permit these uses on the first floor, which would align with the current NC-2 controls for the area. This recommended modification would make it easier to open these essential services, supporting early childhood development for Child Care Facilities and helping seniors age in place through Residential Care Facilities.

**Required Commission Action**

The proposed Ordinance is before the Commission so that it may adopt a recommendation of approval, disapproval, or approval with modifications.

**Environmental Review**

The proposed amendments received CEQA clearance under the Final Environmental Impact Report (EIR) for the Visitacion Valley Redevelopment Program, file number 2006.1308E certified by the San Francisco Planning Commission and the former San Francisco Redevelopment Agency on December 18, 2008.

**Public Comment**

As of the date of this report, the Planning Department has not received any public comment regarding the proposed Ordinance.

**ATTACHMENTS:**

- Exhibit A: Draft Planning Commission Resolution
- Exhibit B: Board of Supervisors File No. 241121
- Exhibit C: Enlarged map of proposed Leland Avenue NCD

*This page intentionally blank.*



## **PLANNING COMMISSION**

### **DRAFT RESOLUTION**

**HEARING DATE:** February 6, 2025

*Project Name:* Leland Avenue Neighborhood Commercial District  
*Case Number:* 2024-010709PCAMAP [Board File No. 241121]  
*Initiated by:* Supervisor Walton / Introduced November 19, 2024  
*Staff Contact:* Veronica Flores Legislative Affairs  
veronica.flores@sfgov.org, 628-652-7525  
*Reviewed by:* Aaron Starr, Manager of Legislative Affairs  
aaron.starr@sfgov.org, 628-652-7533

**RESOLUTION ADOPTING A RECOMMENDATION FOR APPROVAL WITH MODIFICATION OF A PROPOSED ORDINANCE THAT WOULD AMEND THE PLANNING CODE TO ESTABLISH THE LELAND AVENUE NEIGHBORHOOD COMMERCIAL DISTRICT (NCD) AND MAKE VARIOUS TECHNICAL AMENDMENTS TO INCORPORATE THE NCD INTO THE PLANNING CODE; AMEND THE ZONING MAP TO REZONE ALL PARCELS FRONTING LELAND AVENUE BETWEEN BAYSHORE BOULEVARD AND CORA STREET FROM SMALL-SCALE NEIGHBORHOOD COMMERCIAL DISTRICT (NC-2) TO LELAND AVENUE NCD; AFFIRMING THE PLANNING DEPARTMENT'S DETERMINATION UNDER THE CALIFORNIA ENVIRONMENTAL QUALITY ACT, MAKING FINDINGS OF CONSISTENCY WITH THE GENERAL PLAN, AND THE EIGHT PRIORITY POLICIES OF PLANNING CODE, SECTION 101.1, AND MAKING FINDINGS OF PUBLIC NECESSITY, CONVENIENCE, AND WELFARE PURSUANT TO PLANNING CODE, SECTION 302.**

WHEREAS, on November 19, 2024 Supervisor Walton introduced a proposed Ordinance under Board of Supervisors (hereinafter "Board") File Number 241121, which would amend the Planning Code to establish the Leland Avenue Neighborhood Commercial District (NCD) and make various technical amendments to incorporate the NCD into the Planning Code and amend the Zoning Map to rezone all parcels fronting Leland Avenue between Bayshore Boulevard and Cora Street from Small-Scale Neighborhood Commercial District (NC-2) to Leland Avenue NCD;

WHEREAS, the Planning Commission (hereinafter "Commission") conducted a duly noticed public hearing at a regularly scheduled meeting to consider the proposed Ordinance on February 6, 2025; and,

WHEREAS, the proposed Ordinance received CEQA clearance under the Final Environmental Impact Report (EIR) for the Visitacion Valley Redevelopment Program, file number 2006.1308E certified by the San Francisco Planning Commission and the former San Francisco Redevelopment Agency on December 18, 2008; and

WHEREAS, the Planning Commission has heard and considered the testimony presented to it at the public hearing and has further considered written materials and oral testimony presented on behalf of Department staff and other interested parties; and

WHEREAS, all pertinent documents may be found in the files of the Department, as the Custodian of Records, at 49 South Van Ness Avenue, Suite 1400, San Francisco; and

WHEREAS, the Planning Commission has reviewed the proposed Ordinance; and

WHEREAS, the Planning Commission finds from the facts presented that the public necessity, convenience, and general welfare require the proposed amendment; and

MOVED, that the Planning Commission hereby adopts a **recommendation for approval with modifications** of the proposed ordinance. The Commission's proposed recommendation is as follows:

1. Principally permit Child Care Facilities and Residential Care Facilities on the first floor.

## Findings

Having reviewed the materials identified in the preamble above, and having heard all testimony and arguments, this Commission finds, concludes, and determines as follows:

The proposed Ordinance supports the Leland Avenue community's desire to establish a named NCD because this would empower the community to adjust land use rules to suit their needs and choose the types of land uses they want in their neighborhood.

If the proposed Ordinance incorporates the recommended modification to principally permit Child Care Facilities and Residential Care Facilities, it would support past efforts to remove barriers to opening these uses. This would also align with the NC-2 controls that currently apply to these properties. Further, this recommended modification ensures easier access to essential community resources, facilitating early childhood development through Child Care Facilities and supporting seniors in aging in place through Residential Care Facilities.

## General Plan Compliance

The proposed Ordinance and the Commission's recommended modifications are consistent with the following Objectives and Policies of the General Plan:

## COMMERCE AND INDUSTRY ELEMENT

### OBJECTIVE 1

MANAGE ECONOMIC GROWTH AND CHANGE TO ENSURE ENHANCEMENT OF THE TOTAL CITY LIVING AND WORKING ENVIRONMENT.

#### Policy 1.3

Locate commercial and industrial activities according to a generalized commercial and industrial land use plan.

### OBJECTIVE 2

MAINTAIN AND ENHANCE A SOUND AND DIVERSE ECONOMIC BASE AND FISCAL STRUCTURE FOR THE CITY.

#### Policy 2.1

Seek to retain existing commercial and industrial activity and to attract new such activity to the city.

#### Policy 2.3

Maintain a favorable social and cultural climate in the city in order to enhance its attractiveness as a firm location.

### OBJECTIVE 6

MAINTAIN AND STRENGTHEN VIABLE NEIGHBORHOOD COMMERCIAL AREAS EASILY ACCESSIBLE TO CITY RESIDENTS.

#### Policy 6.4

Encourage the location of neighborhood shopping areas throughout the city so that essential retail goods and personal services are accessible to all residents.

*The proposed Ordinance supports the Commerce and Industry Element's goals of achieving economic vitality and social equity within San Francisco. Specifically, the proposed Ordinance aligns with Objective 1 and Policy 1.3 to locate commercial activities according to a generalized commercial land use plan. The properties for the proposed Leland Avenue NCD are currently zoned NC-2 and remains consistent with this Policy. Additionally, the proposed Ordinance supports Policy 6.4 ensuring that essential retail goods and personal services are accessible to all residents. The proposed Ordinance also aligns with Policies 2.1 and 2.3 which both seek to retain existing and attract new commercial activity to the city. Establishing the Leland Avenue NCD achieves this by prioritizing the community's goals for the neighborhood.*

## Planning Code Section 101 Findings

The proposed amendments to the Planning Code are consistent with the eight Priority Policies set forth in Section 101.1(b) of the Planning Code in that:

1. That existing neighborhood-serving retail uses be preserved and enhanced and future



opportunities for resident employment in and ownership of such businesses enhanced;

*The proposed Ordinance would not have a negative effect on neighborhood serving retail uses and will not have a negative effect on opportunities for resident employment in and ownership of neighborhood-serving retail.*

2. That existing housing and neighborhood character be conserved and protected in order to preserve the cultural and economic diversity of our neighborhoods;

*The proposed Ordinance would not have a negative effect on housing or neighborhood character.*

3. That the City's supply of affordable housing be preserved and enhanced;

*The proposed Ordinance would not have an adverse effect on the City's supply of affordable housing.*

4. That commuter traffic not impede MUNI transit service or overburden our streets or neighborhood parking;

*The proposed Ordinance would not result in commuter traffic impeding MUNI transit service or overburdening the streets or neighborhood parking.*

5. That a diverse economic base be maintained by protecting our industrial and service sectors from displacement due to commercial office development, and that future opportunities for resident employment and ownership in these sectors be enhanced;

*The proposed Ordinance would not cause displacement of the industrial or service sectors due to office development, and future opportunities for resident employment or ownership in these sectors would not be impaired.*

6. That the City achieve the greatest possible preparedness to protect against injury and loss of life in an earthquake;

*The proposed Ordinance would not have an adverse effect on City's preparedness against injury and loss of life in an earthquake.*

7. That the landmarks and historic buildings be preserved;

*The proposed Ordinance would not have an adverse effect on the City's Landmarks and historic buildings.*

8. That our parks and open space and their access to sunlight and vistas be protected from development;

*The proposed Ordinance would not have an adverse effect on the City's parks and open space and their access to sunlight and vistas.*

### **Planning Code Section 302 Findings.**

The Planning Commission finds from the facts presented that the public necessity, convenience and general welfare require the proposed amendments to the Planning Code as set forth in Section 302.

NOW THEREFORE BE IT RESOLVED that the Commission hereby ADOPTS A RECOMMENDATION FOR APPROVAL WITH MODIFICATIONS the proposed Ordinance as described in this Resolution.

I hereby certify that the foregoing Resolution was adopted by the Commission at its meeting on February 6, 2025.

Jonas P. Ionin  
*Commission Secretary*

AYES:

NOES:

ABSENT:

ADOPTED: February 6, 2025

*This page intentionally blank.*

[Planning Code, Zoning Map - Leland Avenue Neighborhood Commercial District]

**Ordinance amending the Planning Code to establish the Leland Avenue Neighborhood Commercial District (NCD) and make various technical amendments to incorporate the NCD into the Planning Code; amending the Zoning Map to rezone all parcels fronting Leland Avenue between Bayshore Boulevard and Cora Street from Small-Scale Neighborhood Commercial District (NC-2) to Leland Avenue NCD; affirming the Planning Department's determination under the California Environmental Quality Act, making findings of consistency with the General Plan, and the eight priority policies of Planning Code, Section 101.1, and making findings of public necessity, convenience, and welfare pursuant to Planning Code, Section 302.**

NOTE: **Unchanged Code text and uncodified text** are in plain Arial font.  
**Additions to Codes** are in *single-underline italics Times New Roman font*.  
**Deletions to Codes** are in ~~*strikethrough italics Times New Roman font*~~.  
**Board amendment additions** are in double-underlined Arial font.  
**Board amendment deletions** are in ~~strikethrough Arial font~~.  
**Asterisks (\* \* \* \*)** indicate the omission of unchanged Code subsections or parts of tables.

Be it ordained by the People of the City and County of San Francisco:

Section 1. Environmental and Land Use Findings.

(a) The Planning Department has determined that the actions contemplated in this ordinance comply with the California Environmental Quality Act (California Public Resources Code Sections 21000 et seq.). Said determination is on file with the Clerk of the Board of Supervisors in File No. 241121 and is incorporated herein by reference. The Board affirms this determination.

1 (b) On \_\_\_\_\_, the Planning Commission, in Resolution No. \_\_\_\_\_,  
2 adopted findings that the actions contemplated in this ordinance are consistent, on balance,  
3 with the City's General Plan and eight priority policies of Planning Code Section 101.1. The  
4 Board adopts these findings as its own. A copy of said Resolution is on file with the Clerk of  
5 the Board of Supervisors in File No. 241121, and is incorporated herein by reference.

6 (c) Pursuant to Planning Code Section 302, this Board finds that these Planning Code  
7 amendments will serve the public necessity, convenience, and welfare for the reasons set  
8 forth in Planning Commission Resolution No. \_\_\_\_\_, and the Board incorporates such  
9 reasons herein by reference. A copy of said resolution is on file with the Clerk of the Board of  
10 Supervisors in File No. 241121.

11  
12 Section 2. Article 7 of the Planning Code is hereby amended by adding Section 746, to  
13 read as follows:

14 **SEC. 746. LELAND AVENUE NEIGHBORHOOD COMMERCIAL DISTRICT.**

15 The Leland Avenue Neighborhood Commercial District is located on Leland Avenue between  
16 Bayshore Boulevard and Cora Street in southeast San Francisco. Leland Avenue abuts the Schlage  
17 Lock Company Visitacion Valley factory site, which closed in 1999 and is identified in the Visitacion  
18 Valley/Schlage Lock Plan. Leland Avenue is located within Zone 2 of the Visitacion Valley/Schlage  
19 Lock Special Use District. The Visitacion Valley Greenway, a series of six parks that are part of the  
20 City's Crosstown Trail, ends at Leland Avenue. The District aims to cultivate a vibrant, pedestrian-  
21 friendly commercial corridor that serves the diverse needs of the local community while preserving the  
22 unique character and charm of the neighborhood. The District is in close proximity to the Caltrain  
23 Bayshore Station and light rail.

Buildings in the District typically range in height from two to four stories with occasional one-story commercial buildings. Future commercial growth is directed to the ground story to promote continuous and active retail frontage. Neighborhood-serving businesses are strongly encouraged.

**Table 746. LELAND AVENUE NEIGHBORHOOD COMMERCIAL DISTRICT ZONING CONTROL TABLE**

		<u>Leland Avenue NCD</u>
<b><u>Zoning Category</u></b>	<b><u>§ References</u></b>	<b><u>Controls</u></b>
<b><u>BUILDING STANDARDS</u></b>		
<b><u>Massing and Setbacks</u></b>		
<u>Height and Bulk Limits.</u>	<u>§§ 102, 105, 106, 250-252, 260, 261.1, 270, 271. See also Height and Bulk District Maps</u>	<u>Varies, but generally 40-X. See Height and Bulk Map Sheet HT10 for more information. Height sculpting required on Alleys per § 261.1.</u>
<u>5 Foot Height Bonus for Active Ground Floor Uses</u>	<u>§ 263.20</u>	<u>P</u>
<u>Rear Yard</u>	<u>§§ 130, 134, 134(a)(e), 136</u>	<u>Required at the Second Story and at each succeeding level or Story of the building, and at the First Story if it contains a Dwelling Unit: 25% of lot depth, but in no case less than 15 feet</u>
<u>Front Setback and Side Yard</u>	<u>§§ 130, 131, 132, 133</u>	<u>Not Required.</u>
<b><u>Street Frontage and Public Realm</u></b>		
<u>Streetscape and Pedestrian Improvements</u>	<u>§ 138.1</u>	<u>Required</u>
<u>Street Frontage Requirements</u>	<u>§ 145.1</u>	<u>Required; controls apply to above-grade parking setbacks, parking and loading entrances, active uses, ground floor ceiling height, street-facing ground-level</u>

		<u>spaces, transparency and fenestration, and gates, railings, and grillwork. Exceptions permitted for historic buildings.</u>
<u>Ground Floor Commercial</u>	<u>§ 145.4</u>	<u>Required on some streets, see § 145.4 for specific districts.</u>
<u>Vehicular Access Restrictions</u>	<u>§ 155(r)</u>	<u>Restricted on some streets, see § 155(r) for specific districts.</u>
<b><u>Miscellaneous</u></b>		
<u>Lot Size (Per Development)</u>	<u>§§ 102, 121.1</u>	<u>P(1)</u>
<u>Planned Unit Development</u>	<u>§ 304</u>	<u>C</u>
<u>Awning, Canopy or Marquee</u>	<u>§ 136.1</u>	<u>P</u>
<u>Signs</u>	<u>§§ 262, 602-604, 607, 607.1, 608, 609</u>	<u>As permitted by § 607.1</u>
<u>General Advertising Signs</u>	<u>§§ 262, 602, 604, 608, 609, 610, 611</u>	<u>NP</u>
<u>Design Guidelines</u>	<u>General Plan Commerce and Industry Element</u>	<u>Subject to the Urban Design Guidelines</u>
<b><u>RESIDENTIAL STANDARDS AND USES</u></b>		
<b><u>Development Standards</u></b>		
<u>Usable Open Space [Per Dwelling Unit]</u>	<u>§§ 135, 136</u>	<u>100 square feet if private, or 133 square feet if common, or the amount of open space required in the nearest Residential District, whichever is less.</u>
<u>Off-Street Parking Requirements</u>	<u>§§ 145.1, 150, 151, 153-156, 161, 166, 204.5</u>	<u>No car parking required. Maximum permitted per § 151. Bike parking required per § 155.2. If car parking is provided, car share spaces are required when a project has 50 units or more per §166.</u>
<u>Dwelling Unit Mix</u>	<u>§ 207.7</u>	<u>Generally required for creation of 10 or more Dwelling Units. No less than 25% of the total number of proposed</u>

		<u>Dwelling Units shall contain at least two Bedrooms, and no less than 10% of the total number of proposed Dwelling Units shall contain at least three Bedrooms.</u>		
<u><b>Use Characteristics</b></u>				
<u>Intermediate Length Occupancy</u>	<u>§§ 102, 202.10</u>	<u>P(2)</u>		
<u>Single Room Occupancy</u>	<u>§ 102</u>	<u>P</u>		
<u>Student Housing</u>	<u>§ 102</u>	<u>P</u>		
<u><b>Residential Uses</b></u>		<u><b>Controls by Story</b></u>		
		<u><b>1st</b></u>	<u><b>2nd</b></u>	<u><b>3rd+</b></u>
<u>Residential Uses</u>	<u>§102</u>	<u>P</u>	<u>P</u>	<u>P</u>
<u>Accessory Dwelling Unit Density</u>	<u>§§ 102, 207.1, 207.2</u>	<u>P per Planning Code §§ 207.1 and 207.2.</u>		
<u>Dwelling Unit Density</u>	<u>§§ 102, 207</u>	<u>1 unit per 800 square foot lot area, or the density permitted in the nearest R District, whichever is greater.</u>		
<u>Group Housing Density</u>	<u>§ 208</u>	<u>1 bedroom per 275 square foot lot area, or the density permitted in the nearest R District, whichever is greater.</u>		
<u>Homeless Shelter Density</u>	<u>§§ 102, 208</u>	<u>Density limits regulated by the Administrative Code</u>		
<u>Senior Housing Density</u>	<u>§§ 102, 202.2(f), 207</u>	<u>P up to twice the number of dwelling units otherwise permitted as a Principal Use in the district and meeting all the requirements of § 202.2(f)(1). C up to twice the number of dwelling units otherwise permitted as a Principal Use in the district and meeting all requirements of § 202.2(f)(1), except for § 202.2(f)(1)(D)(iv), related to location.</u>		
<u><b>Loss of Dwelling Units</b></u>		<u><b>Controls by Story</b></u>		
		<u><b>1st</b></u>	<u><b>2nd</b></u>	<u><b>3rd</b></u>



<u>Residential Conversion</u>	<u>§ 317</u>	<u>C</u>	<u>C</u>	<u>NP</u>
<u>Residential Demolition and Merger</u>	<u>§ 317</u>	<u>C</u>	<u>C</u>	<u>C</u>
<b><u>NON-RESIDENTIAL STANDARDS AND USES</u></b>				
<b><u>Development Standards</u></b>				
<u>Floor Area Ratio</u>	<u>§§ 102, 123, 124</u>	<u>2.5 to 1</u>		
<u>Use Size</u>	<u>§§ 102, 121.2</u>	<u>P up to 3,999 square feet; C 4,000 square feet and above.</u>		
<u>Off-Street Parking Requirements</u>	<u>§§ 145.1, 150, 151, 153-156, 161, 166, 204.5</u>	<u>No car parking. Maximum permitted per § 151. Bike parking required per § 155.2. Car share spaces required when a project has 25 or more parking spaces per § 166.</u>		
<u>Off-Street Freight Loading</u>	<u>§§ 150, 152, 153-155, 161, 204.5</u>	<u>None required if gross floor area is less than 10,000 square feet. Exceptions permitted per §§ 155 and 161.</u>		
<b><u>Commercial Use Characteristics</u></b>				
<u>Drive-up Facility</u>	<u>§ 102</u>	<u>NP</u>		
<u>Formula Retail</u>	<u>§§ 102, 303.1</u>	<u>C</u>		
<u>Hours of Operation</u>	<u>§ 102</u>	<u>P 6 a.m.-2 a.m.; C 2 a.m.-6 a.m.</u>		
<u>Maritime Use</u>	<u>§ 102</u>	<u>NP</u>		
<u>Open Air Sales</u>	<u>§§ 102, 703(b)</u>	<u>See § 703(b)</u>		
<u>Outdoor Activity Area</u>	<u>§§ 102, 145.2, 202.2</u>	<u>P if located in front or it complies with § 202.2(a)(7); C if located elsewhere.</u>		
<u>Walk-up Facility</u>	<u>§ 102</u>	<u>P</u>		
<b><u>NON-RESIDENTIAL USES</u></b>		<b><u>Controls by Story</u></b>		
		<b><u>1st</u></b>	<b><u>2nd</u></b>	<b><u>3rd+</u></b>
<b><u>Agricultural Use Category</u></b>				
<u>Agriculture, Industrial</u>	<u>§§ 102, 202.2(c)</u>	<u>NP</u>	<u>NP</u>	<u>NP</u>

1	<u>Agriculture, Large Scale Urban</u>	<u>§§ 102, 202.2(c)</u>	<u>C</u>	<u>C</u>	<u>C</u>
2	<u>Agriculture, Neighborhood</u>	<u>§§ 102, 202.2(c)</u>	<u>P</u>	<u>P</u>	<u>P</u>
3	<b><u>Automotive Use Category</u></b>				
4	<b><u>Automotive Uses*</u></b>	<u>§ 102</u>	<u>NP</u>	<u>NP</u>	<u>NP</u>
5	<u>Automotive Repair</u>	<u>§ 102</u>	<u>C</u>	<u>NP</u>	<u>NP</u>
6	<u>Automotive Service Station</u>	<u>§§ 102, 202.2(b)</u>	<u>C</u>	<u>NP</u>	<u>NP</u>
7	<u>Electric Vehicle Charging Location</u>	<u>§§ 102, 202.2(b), 202.13</u>	<u>C(3)</u>	<u>C(3)</u>	<u>C(3)</u>
8	<u>Fleet Charging</u>	<u>§ 102</u>	<u>C</u>	<u>C</u>	<u>C</u>
9	<u>Gas Station</u>	<u>§§ 102, 187.1, 202.2(b)</u>	<u>C</u>	<u>NP</u>	<u>NP</u>
10	<u>Parking Garage, Private</u>	<u>§ 102</u>	<u>C</u>	<u>C</u>	<u>C</u>
11	<u>Parking Garage, Public</u>	<u>§ 102</u>	<u>C</u>	<u>C</u>	<u>C</u>
12	<u>Parking Lot, Private</u>	<u>§§ 102, 142, 156</u>	<u>C</u>	<u>C</u>	<u>C</u>
13	<u>Parking Lot, Public</u>	<u>§§ 102, 142, 156</u>	<u>C</u>	<u>C</u>	<u>C</u>
14	<b><u>Entertainment, Arts and Recreation Use Category</u></b>				
15	<b><u>Entertainment, Arts and Recreation Uses*</u></b>	<u>§ 102</u>	<u>NP</u>	<u>NP</u>	<u>NP</u>
16	<u>Arts Activities</u>	<u>§ 102</u>	<u>P</u>	<u>P</u>	<u>P</u>
17	<u>Entertainment, General</u>	<u>§ 102</u>	<u>P</u>	<u>P</u>	<u>NP</u>
18	<u>Entertainment, Nighttime</u>	<u>§ 102</u>	<u>P</u>	<u>NP</u>	<u>NP</u>
19	<u>Movie Theater</u>	<u>§§ 102, 202.4</u>	<u>P</u>	<u>P</u>	<u>P</u>
20	<u>Open Recreation Area</u>	<u>§ 102</u>	<u>C</u>	<u>C</u>	<u>C</u>
21	<u>Passive Outdoor Recreation</u>	<u>§ 102</u>	<u>C</u>	<u>C</u>	<u>C</u>
22	<b><u>Industrial Use Category</u></b>				
23	<u>Industrial Uses</u>	<u>§ 102, 202.2(d)</u>	<u>NP</u>	<u>NP</u>	<u>NP</u>
24	<b><u>Institutional Use Category</u></b>				
25	<b><u>Institutional Uses*</u></b>	<u>§ 102</u>	<u>P</u>	<u>C</u>	<u>C</u>
26	<u>Child Care Facility</u>	<u>§ 102</u>	<u>C</u>	<u>P</u>	<u>P</u>
27	<u>Community Facility</u>	<u>§ 102</u>	<u>C</u>	<u>P</u>	<u>P</u>
28	<u>Hospital</u>	<u>§ 102</u>	<u>NP</u>	<u>NP</u>	<u>NP</u>
29	<u>Medical Cannabis Dispensary</u>	<u>§§ 102, 202.2(e)</u>	<u>DR</u>	<u>DR</u>	<u>NP</u>

<u>Public Facilities</u>	<u>§ 102</u>	<u>C</u>	<u>P</u>	<u>P</u>
<u>Religious Institution</u>	<u>§ 102</u>	<u>P</u>	<u>P</u>	<u>P</u>
<u>Residential Care Facility</u>	<u>§ 102</u>	<u>C</u>	<u>P</u>	<u>P</u>
<u>Social Service or Philanthropic Facility</u>	<u>§ 102</u>	<u>C</u>	<u>P</u>	<u>P</u>
<b><u>Sales and Service Use Category</u></b>				
<b><u>Retail Sales and Service Uses*</u></b>	<u>§§ 102, 202.2(a), 202.3</u>	<u>P</u>	<u>P</u>	<u>NP</u>
<u>Adult Business</u>	<u>§ 102</u>	<u>NP</u>	<u>NP</u>	<u>NP</u>
<u>Adult Sex Venue</u>	<u>§ 102</u>	<u>NP</u>	<u>NP</u>	<u>NP</u>
<u>Bar</u>	<u>§§ 102, 202.2(a)</u>	<u>P</u>	<u>NP</u>	<u>NP</u>
<u>Cannabis Retail</u>	<u>§§ 102, 202.2(a)</u>	<u>C</u>	<u>C</u>	<u>NP</u>
<u>Flexible Retail</u>	<u>§ 102</u>	<u>P</u>	<u>NP</u>	<u>NP</u>
<u>Hotel</u>	<u>§ 102</u>	<u>C</u>	<u>C</u>	<u>C</u>
<u>Kennel</u>	<u>§ 102</u>	<u>C</u>	<u>NP</u>	<u>NP</u>
<u>Liquor Store</u>	<u>§ 102</u>	<u>C</u>	<u>NP</u>	<u>NP</u>
<u>Massage Establishment</u>	<u>§§ 102, 204, 303(n), 703</u>	<u>P</u>	<u>C(4)</u>	<u>NP(4)</u>
<u>Massage, Foot/Chair</u>	<u>§ 102</u>	<u>P</u>	<u>NP</u>	<u>NP</u>
<u>Mortuary</u>	<u>§ 102</u>	<u>NP</u>	<u>NP</u>	<u>NP</u>
<u>Motel</u>	<u>§§ 102, 202.2(a)</u>	<u>NP</u>	<u>NP</u>	<u>NP</u>
<u>Restaurant</u>	<u>§§ 102, 202.2(a)</u>	<u>P</u>	<u>P</u>	<u>NP</u>
<u>Restaurant, Limited</u>	<u>§§ 102, 202.2(a)</u>	<u>P</u>	<u>P</u>	<u>NP</u>
<u>Services, Financial</u>	<u>§ 102</u>	<u>P</u>	<u>C</u>	<u>NP</u>
<u>Services, Fringe Financial</u>	<u>§ 102</u>	<u>NP</u>	<u>NP</u>	<u>NP</u>
<u>Services, Limited Financial</u>	<u>§ 102</u>	<u>P</u>	<u>NP</u>	<u>NP</u>
<u>Services, Retail Professional</u>	<u>§ 102</u>	<u>P</u>	<u>P</u>	<u>P</u>
<u>Storage, Self</u>	<u>§ 102</u>	<u>NP</u>	<u>NP</u>	<u>NP</u>
<u>Tobacco Paraphernalia Establishment</u>	<u>§ 102</u>	<u>C</u>	<u>NP</u>	<u>NP</u>
<u>Trade Shop</u>	<u>§ 102</u>	<u>P</u>	<u>C</u>	<u>NP</u>
<b><u>Non-Retail Sales and Service*</u></b>	<u>§ 102</u>	<u>NP</u>	<u>NP</u>	<u>NP</u>

<u>Design Professional</u>	<u>§ 102</u>	<u>P</u>	<u>P</u>	<u>NP</u>
<u>Service, Non-Retail Professional</u>	<u>§ 102</u>	<u>C</u>	<u>P</u>	<u>NP</u>
<u>Trade Office</u>	<u>§ 102</u>	<u>P</u>	<u>P</u>	<u>NP</u>
<b><u>Utility and Infrastructure Use Category</u></b>				
<b><u>Utility and Infrastructure*</u></b>	<u>§ 102</u>	<u>C(5)</u>	<u>C(5)</u>	<u>C(5)</u>
<u>Power Plant</u>	<u>§ 102</u>	<u>NP</u>	<u>NP</u>	<u>NP</u>
<u>Public Utilities Yard</u>	<u>§ 102</u>	<u>NP</u>	<u>NP</u>	<u>NP</u>

\* Not listed below

(1) C for 10,000 square feet and above if located within the Priority Equity Geographies Special Use District established under Section 249.97.

(2) NP for buildings with three or fewer Dwelling Units. C for buildings with 10 or more Dwelling Units.

(3) P where existing use is any Automotive Use.

(4) P if accessory to a Hotel, Personal Service, or Health Service.

(5) C if a Macro WTS Facility; P if a Micro WTS Facility.

Section 3. Articles 1.2 and 6 of the Planning Code are hereby amended by revising Sections 121.2 and 607.1, to read as follows:

**SEC. 121.2. NON-RESIDENTIAL USE SIZE LIMITS IN NEIGHBORHOOD COMMERCIAL AND NEIGHBORHOOD COMMERCIAL TRANSIT DISTRICTS.**

(a) In order to protect and maintain a scale of development appropriate to each district, Non-Residential Uses of the same size or larger than the square footage stated in the table below may be permitted only as Conditional Uses. The use area shall be measured as the Gross Floor Area for each individual Non-Residential Use.

District	Use Size Limits
* * * *	
NC-2, NCT-2	4,000 sq. ft.
Divisadero Street	
Folsom Street	
Glen Park	
Irving Street	
Judah Street	
<u>Leland Avenue</u>	
Noriega Street	
Ocean Avenue	
SoMa	
Taraval Street	
* * * *	

\* \* \* \*

**SEC. 607.1. NEIGHBORHOOD COMMERCIAL AND RESIDENTIAL-COMMERCIAL DISTRICTS.**

\* \* \* \*

(f) **Business Signs.** Business Signs, as defined in Section 602, shall be permitted in all Neighborhood Commercial and Residential-Commercial Districts subject to the limits set forth below.

\* \* \* \*

(2) RC, NC-2, NCT-2, NC-S, Inner Balboa Street, Outer Balboa Street, Broadway, Castro Street, Inner Clement Street, Outer Clement Street, Cortland Avenue, Divisadero Street, Excelsior Outer Mission Street, Fillmore Street, Upper Fillmore Street, Folsom Street, Glen Park, Inner Sunset, Irving Street, Haight Street, Lower Haight Street, Hayes-Gough, Japantown, Judah Street, Leland Avenue, Upper Market Street, Noriega Street, North Beach, Ocean Avenue, Pacific Avenue, Polk Street, Regional Commercial District, Sacramento Street, San Bruno Avenue, SoMa, Taraval Street, Inner Taraval Street, Union Street, Valencia Street, 24th Street-Mission, 24th Street-Noe Valley, and West Portal Avenue Neighborhood Commercial Districts.

\* \* \* \*

Section 4. The Planning Code is hereby amended in accordance with Planning Code Section 106 by revising Zoning Use District Map ZN10 of the Zoning Map of the City and County of San Francisco, as follows:

Description of Property		Current Zoning to be Superseded	Proposed Zoning to be Approved
Assessor's Block	Lots		
6247	2, 3, 4, 5, 6, 7, 8, 9, 10, 13, 14, 15, 16, 17, 18, 19, 42, and 43	NC-2	Leland Avenue NCD
6248	8, 9, 10, 11, 12, 13, 14, 15, 16, 17, 19, 20, 21, and 22	NC-2	Leland Avenue NCD
6249	2, 12, 13, 14, 15, and 002A	NC-2	Leland Avenue NCD
6250	1, 17, 18, 19, 20, 21, 22, 23, 24, 28, 29, 30, 31, 34, 35, 36, and 37	NC-2	Leland Avenue NCD

6251	1, 16, 18, 19, 20, 23, 31, 32, 33, and 34	NC-2	Leland Avenue NCD
6252	36	NC-2	Leland Avenue NCD

Section 5. Effective Date. This ordinance shall become effective 30 days after enactment. Enactment occurs when the Mayor signs the ordinance, the Mayor returns the ordinance unsigned or does not sign the ordinance within ten days of receiving it, or the Board of Supervisors overrides the Mayor's veto of the ordinance.

Section 6. Scope of Ordinance. In enacting this ordinance, the Board of Supervisors intends to amend only those words, phrases, paragraphs, subsections, sections, articles, numbers, punctuation marks, charts, diagrams, or any other constituent parts of the Municipal Code that are explicitly shown in this ordinance as additions, deletions, Board amendment additions, and Board amendment deletions in accordance with the "Note" that appears under the official title of the ordinance.

APPROVED AS TO FORM:  
DAVID CHIU, City Attorney

By: /s/ HEATHER GOODMAN  
HEATHER GOODMAN  
Deputy City Attorney

n:\legana\as2024\2400479\01807348.docx

**Exhibit C:**

**Proposed boundaries for Leland Avenue NCD**





BOARD of SUPERVISORS



City Hall  
1 Dr. Carlton B. Goodlett Place, Room 244  
San Francisco 94102-4689  
Tel. No. (415) 554-5184  
Fax No. (415) 554-5163  
TDD/TTY No. (415) 554-5227

---

---


MEMORANDUM

---

---

Date: November 25, 2024  
To: Planning Department/Planning Commission  
From: John Carroll, Assistant Clerk, Land Use and Transportation Committee  
Subject: Board of Supervisors Legislation Referral - File No. 241121  
Planning Code, Zoning Map - Leland Avenue Neighborhood Commercial District

---

- ☒ California Environmental Quality Act (CEQA) Determination  
(*California Public Resources Code, Sections 21000 et seq.*) CEQA clearance under the final environmental impact report (EIR) for the Visitacion Valley Redevelopment Program, file number 2006.1308E certified by the San Francisco Planning Commission and the former San Francisco Redevelopment Agency on December 18, 2008.  
☒ Ordinance / Resolution  
☐ Ballot Measure  
12/30/2024 
- ☒ Amendment to the Planning Code, including the following Findings:  
(*Planning Code, Section 302(b): 90 days for Planning Commission review*)  
☒ General Plan ☒ Planning Code, Section 101.1 ☒ Planning Code, Section 302
- ☐ Amendment to the Administrative Code, involving Land Use/Planning  
(*Board Rule 3.23: 30 days for possible Planning Department review*)
- ☐ General Plan Referral for Non-Planning Code Amendments  
(*Charter, Section 4.105, and Administrative Code, Section 2A.53*)  
(Required for legislation concerning the acquisition, vacation, sale, or change in use of City property; subdivision of land; construction, improvement, extension, widening, narrowing, removal, or relocation of public ways, transportation routes, ground, open space, buildings, or structures; plans for public housing and publicly-assisted private housing; redevelopment plans; development agreements; the annual capital expenditure plan and six-year capital improvement program; and any capital improvement project or long-term financing proposal such as general obligation or revenue bonds.)
- ☐ Historic Preservation Commission  
☐ Landmark (*Planning Code, Section 1004.3*)  
☐ Cultural Districts (*Charter, Section 4.135 & Board Rule 3.23*)  
☐ Mills Act Contract (*Government Code, Section 50280*)  
☐ Designation for Significant/Contributory Buildings (*Planning Code, Article 11*)

Please send the Planning Department/Commission recommendation/determination to John Carroll at [john.carroll@sfgov.org](mailto:john.carroll@sfgov.org).

BOARD of SUPERVISORS



City Hall  
1 Dr. Carlton B. Goodlett Place, Room 244  
San Francisco, CA 94102-4689  
Tel. No. (415) 554-5184  
Fax No. (415) 554-5163  
TDD/TTY No. (415) 554-5227

## MEMORANDUM

TO: Sarah Dennis-Phillips, Executive Director, Office of Economic and Workforce Development

FROM: John Carroll, Assistant Clerk, Land Use and Transportation Committee

DATE: December 26, 2024

SUBJECT: LEGISLATION INTRODUCED

---

The Board of Supervisors' Land Use and Transportation Committee has received the following proposed legislation, introduced as a substitute version 2 by Supervisor Walton on December 17, 2024.

**File No. 241121-2**

Ordinance amending the Planning Code to establish the Leland Avenue Neighborhood Commercial District (NCD) and make various technical amendments to incorporate the NCD into the Planning Code; amending the Zoning Map to rezone all parcels fronting Leland Avenue between Bayshore Boulevard and Cora Street from Small-Scale Neighborhood Commercial District (NC-2) to Leland Avenue NCD; affirming the Planning Department's determination under the California Environmental Quality Act, making findings of consistency with the General Plan, and the eight priority policies of Planning Code, Section 101.1, and making findings of public necessity, convenience, and welfare pursuant to Planning Code, Section 302.

If you have comments or reports to be included with the file, please forward them to me at the Board of Supervisors, City Hall, Room 244, 1 Dr. Carlton B. Goodlett Place, San Francisco, CA 94102 or by email at: [john.carroll@sfgov.org](mailto:john.carroll@sfgov.org).

cc:

Offices of Chair Melgar and Supervisor Walton  
Anne Taupier, Office of Economic and Workforce Development  
Alesandra Lozano, Office of Economic and Workforce Development

BOARD of SUPERVISORS



City Hall  
1 Dr. Carlton B. Goodlett Place, Room 244  
San Francisco, CA 94102-4689  
Tel. No. (415) 554-5184  
Fax No. (415) 554-5163  
TDD/TTY No. (415) 554-5227

## MEMORANDUM

TO: Katy Tang, Director  
**Small Business Commission, City Hall, Room 448**

FROM: John Carroll, Assistant Clerk, Land Use and Transportation Committee

DATE: December 26, 2024

SUBJECT: REFERRAL FROM BOARD OF SUPERVISORS  
Land Use and Transportation Committee

The Board of Supervisors' Land Use and Transportation Committee has received the following legislation, which is being referred to the Small Business Commission for comment and recommendation. The Commission may provide any response it deems appropriate within 12 days from the date of this referral.

### **File No. 241121-2 Substitute Version 2**

**Ordinance amending the Planning Code to establish the Leland Avenue Neighborhood Commercial District (NCD) and make various technical amendments to incorporate the NCD into the Planning Code; amending the Zoning Map to rezone all parcels fronting Leland Avenue between Bayshore Boulevard and Cora Street from Small-Scale Neighborhood Commercial District (NC-2) to Leland Avenue NCD; affirming the Planning Department's determination under the California Environmental Quality Act, making findings of consistency with the General Plan, and the eight priority policies of Planning Code, Section 101.1, and making findings of public necessity, convenience, and welfare pursuant to Planning Code, Section 302.**

Please return this cover sheet with the Commission's response to me at the Board of Supervisors, City Hall, Room 244, 1 Dr. Carlton B. Goodlett Place, San Francisco, CA 94102.

c:  
Offices of Chair Melgar and Supervisor Walton  
Kerry Birnbach, Senior Policy Analyst/Commission Secretary

\*\*\*\*\*

**RESPONSE FROM SMALL BUSINESS COMMISSION - Date:** \_\_\_\_\_

☐ **No Comment**

☐ **Recommendation Attached**

\_\_\_\_\_  
**Chairperson, Small Business Commission**

BOARD of SUPERVISORS



City Hall  
1 Dr. Carlton B. Goodlett Place, Room 244  
San Francisco 94102-4689  
Tel. No. (415) 554-5184  
Fax No. (415) 554-5163  
TDD/TTY No. (415) 554-5227

---

## MEMORANDUM

---

Date: November 25, 2024  
To: Planning Department/Planning Commission  
From: John Carroll, Assistant Clerk, Land Use and Transportation Committee  
Subject: Board of Supervisors Legislation Referral - File No. 241121  
Planning Code, Zoning Map - Leland Avenue Neighborhood Commercial District

---

- ☒ California Environmental Quality Act (CEQA) Determination  
(*California Public Resources Code, Sections 21000 et seq.*)
  - ☒ Ordinance / Resolution
  - ☐ Ballot Measure
- ☒ Amendment to the Planning Code, including the following Findings:  
(*Planning Code, Section 302(b): 90 days for Planning Commission review*)
  - ☒ General Plan    ☒ Planning Code, Section 101.1    ☒ Planning Code, Section 302
- ☐ Amendment to the Administrative Code, involving Land Use/Planning  
(*Board Rule 3.23: 30 days for possible Planning Department review*)
- ☐ General Plan Referral for Non-Planning Code Amendments  
(*Charter, Section 4.105, and Administrative Code, Section 2A.53*)  
(Required for legislation concerning the acquisition, vacation, sale, or change in use of City property; subdivision of land; construction, improvement, extension, widening, narrowing, removal, or relocation of public ways, transportation routes, ground, open space, buildings, or structures; plans for public housing and publicly-assisted private housing; redevelopment plans; development agreements; the annual capital expenditure plan and six-year capital improvement program; and any capital improvement project or long-term financing proposal such as general obligation or revenue bonds.)
- ☐ Historic Preservation Commission
  - ☐ Landmark (*Planning Code, Section 1004.3*)
  - ☐ Cultural Districts (*Charter, Section 4.135 & Board Rule 3.23*)
  - ☐ Mills Act Contract (*Government Code, Section 50280*)
  - ☐ Designation for Significant/Contributory Buildings (*Planning Code, Article 11*)

Please send the Planning Department/Commission recommendation/determination to John Carroll at [john.carroll@sfgov.org](mailto:john.carroll@sfgov.org).

BOARD of SUPERVISORS



City Hall  
1 Dr. Carlton B. Goodlett Place, Room 244  
San Francisco, CA 94102-4689  
Tel. No. (415) 554-5184  
Fax No. (415) 554-5163  
TDD/TTY No. (415) 554-5227

## MEMORANDUM

TO: Sarah Dennis-Phillips, Executive Director, Office of Economic and Workforce Development

FROM: John Carroll, Assistant Clerk, Land Use and Transportation Committee

DATE: November 25, 2024

SUBJECT: LEGISLATION INTRODUCED

---

The Board of Supervisors' Land Use and Transportation Committee has received the following proposed legislation, introduced by Supervisor Walton on November 19, 2024.

**File No. 241121**

Ordinance amending the Planning Code to establish the Leland Avenue Neighborhood Commercial District ("NCD"); amending the Zoning Map to rezone all parcels fronting Leland Avenue between Bayshore Boulevard and Cora Street from Small-Scale Neighborhood Commercial District (NC-2) to Leland Avenue NCD; and affirming the Planning Department's determination under the California Environmental Quality Act, making findings of consistency with the General Plan, and the eight priority policies of Planning Code, Section 101.1, and making findings of public necessity, convenience, and welfare pursuant to Planning Code, Section 302.

If you have comments or reports to be included with the file, please forward them to me at the Board of Supervisors, City Hall, Room 244, 1 Dr. Carlton B. Goodlett Place, San Francisco, CA 94102 or by email at: [john.carroll@sfgov.org](mailto:john.carroll@sfgov.org).

cc:  
Offices of Chair Melgar and Supervisor Walton  
Anne Taupier, Office of Economic and Workforce Development  
Alesandra Lozano, Office of Economic and Workforce Development

BOARD of SUPERVISORS



City Hall  
1 Dr. Carlton B. Goodlett Place, Room 244  
San Francisco, CA 94102-4689  
Tel. No. (415) 554-5184  
Fax No. (415) 554-5163  
TDD/TTY No. (415) 554-5227

## MEMORANDUM

TO: Katy Tang, Director  
Small Business Commission, City Hall, Room 448

FROM: John Carroll, Assistant Clerk, Land Use and Transportation Committee

DATE: November 25, 2024

SUBJECT: REFERRAL FROM BOARD OF SUPERVISORS  
Land Use and Transportation Committee

The Board of Supervisors' Land Use and Transportation Committee has received the following legislation, which is being referred to the Small Business Commission for comment and recommendation. The Commission may provide any response it deems appropriate within 12 days from the date of this referral.

**File No. 241121**

**Ordinance amending the Planning Code to establish the Leland Avenue Neighborhood Commercial District ("NCD"); amending the Zoning Map to rezone all parcels fronting Leland Avenue between Bayshore Boulevard and Cora Street from Small-Scale Neighborhood Commercial District (NC-2) to Leland Avenue NCD; and affirming the Planning Department's determination under the California Environmental Quality Act, making findings of consistency with the General Plan, and the eight priority policies of Planning Code, Section 101.1, and making findings of public necessity, convenience, and welfare pursuant to Planning Code, Section 302.**

Please return this cover sheet with the Commission's response to me at the Board of Supervisors, City Hall, Room 244, 1 Dr. Carlton B. Goodlett Place, San Francisco, CA 94102.

c:  
Offices of Chair Melgar and Supervisor Walton  
Kerry Birnbach, Senior Policy Analyst/Commission Secretary

\*\*\*\*\*

**RESPONSE FROM SMALL BUSINESS COMMISSION - Date:** \_\_\_\_\_

☐ **No Comment**

☐ **Recommendation Attached**

\_\_\_\_\_  
**Chairperson, Small Business Commission**

BOARD of SUPERVISORS



City Hall  
1 Dr. Carlton B. Goodlett Place, Room 244  
San Francisco, CA 94102-4689  
Tel. No. (415) 554-5184  
Fax No. (415) 554-5163  
TDD/TTY No. (415) 554-5227

**NOTICE OF PUBLIC HEARING**  
**LAND USE AND TRANSPORTATION COMMITTEE**  
**BOARD OF SUPERVISORS OF THE CITY AND COUNTY OF SAN FRANCISCO**

NOTICE IS HEREBY GIVEN THAT the Board of Supervisors of the City and County of San Francisco's Land Use and Transportation Committee will hold a public hearing to consider the following proposal and said public hearing will be held as follows, at which time all interested parties may attend and be heard:

**Date:** Monday, February 24, 2025

**Time:** 1:30 p.m.

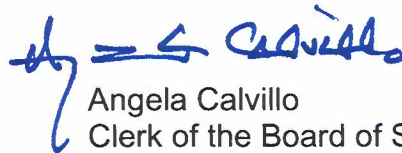
**Location:** Legislative Chamber, Room 250, located at City Hall  
1 Dr. Carlton B. Goodlett Place, San Francisco. CA 94102

**Subject:** **File No. 241121.** Ordinance amending the Planning Code to establish the Leland Avenue Neighborhood Commercial District (NCD) and make various technical amendments to incorporate the NCD into the Planning Code; amending the Zoning Map to rezone all parcels fronting Leland Avenue between Bayshore Boulevard and Cora Street from Small-Scale Neighborhood Commercial District (NC-2) to Leland Avenue NCD; affirming the Planning Department's determination under the California Environmental Quality Act, making findings of consistency with the General Plan, and the eight priority policies of Planning Code, Section 101.1, and making findings of public necessity, convenience, and welfare pursuant to Planning Code, Section 302.

In accordance with Administrative Code, Section 67.7-1, persons who are unable to attend the hearing on this matter may submit written comments. These comments will be added to the official public record in this matter and shall be brought to the attention of the Board of Supervisors. Written comments should be addressed to Angela Calvillo, Clerk of the Board, City Hall, 1 Dr. Carlton B. Goodlett Place, Room 244, San Francisco, CA, 94102 or sent via email ([bos@sfgov.org](mailto:bos@sfgov.org)). Information relating to this matter is available with the Office of the Clerk of the Board or the Board of Supervisors' Legislative Research Center (<https://sfbos.org/legislative-research-center-lrc>). Agenda information relating to this matter will be available for public review on Friday, February 21, 2025.

For any questions about this hearing, please contact the Assistant Clerk for the Land Use and Transportation Committee:

John Carroll ([john.carroll@sfgov.org](mailto:john.carroll@sfgov.org) ~ (415) 554-4445)

A handwritten signature in blue ink, appearing to read "Angela Calvillo", with a stylized flourish at the end.

Angela Calvillo  
Clerk of the Board of Supervisors  
City and County of San Francisco

jec:bjj:ams



SAN FRANCISCO EXAMINER • DALY CITY INDEPENDENT • SAN MATEO WEEKLY • REDWOOD CITY TRIBUNE • ENQUIRER - BULLETIN • FOSTER CITY PROGRESS • MILLBRAE - SAN BRUNO SUN • BOUTIQUE & VILLAGER • EXAMINER - SO. SAN FRANCISCO • EXAMINER - SAN BRUNO

NOTICE OF AGREEMENT TO PURCHASE  
TAX DEFAULTED PROPERTY

NOTICE IS HEREBY GIVEN, in accordance with the provisions of Division 1, Part 6, Chapter 8 of the California Revenue and Taxation Code (and the written authorization of the State Controller), that an agreement, a copy of which is on file in the office of the Board of Supervisors of San Mateo County, and in the office of the city clerk of the City of South San Francisco, has been made between the county Board of Supervisors and the City of South San Francisco, and approved by the State Controller, whereby the county will sell the real property described in the agreement and in this notice. All property named in the agreement is subject to the Tax Collector's power to sell tax-defaulted property.

The effective date and time of the agreement shall be 2/21/25, at 5:01 PM PT.

If the property is not redeemed according to law before the effective date and time of the agreement, the right of redemption will cease, and the undersigned Tax Collector, pursuant to said agreement, will sell said property to The City of South San Francisco.

For information as to the amount necessary to redeem or other related issues pertaining to the property described in this notice, contact the San Mateo County Tax Collector's Office, 555 County Center, 1st Floor, Redwood City, CA, 94063-1665, or by calling (866) 220-0308 anytime between the hours of 9:00 a.m. and 5:00 p.m. weekdays.

PARCEL NUMBERING SYSTEM EXPLANATION

The Assessor's Parcel Number (APN), when used to describe property in this list, refers to the assessor's map book, the map page, the block on the map (if applicable), and the individual parcel on the map page or in the block. The assessor's maps and further explanation of the parcel numbering system are available in the assessor's office.

The properties that are the subject of this notice are situated in San Mateo County, California, and are described as follows:

APN	LAST ASSESSEE
015-031-090	THE BOARD OF ARBITRATION INC.
091-022-010	FAS TEAM LLC
091-022-020	WHITING JOSEPHINE B MOLAND MICHAEL W
091-022-030	FAS TEAM LLC
091-025-010	CALLAN JOHN T CALLAN PAMELA L
091-034-080	CALLAN JOHN T CALLAN PAMELA L

I certify (or declare), under penalty of perjury, that the foregoing is true and correct.

Sandie Arnott  
San Mateo County Tax Collector/Treasurer

Executed at Redwood City, San Mateo County, California, on January 7, 2025.

Published in Redwood City Tribune on January 31st, February 7th, and February 14th, 2025.

CNSB # 3885355

GOVERNMENT

CITATION  
SUPERIOR COURT FOR  
THE STATE OF CALIFORNIA  
FOR THE CITY AND  
COUNTY OF SAN  
FRANCISCO

UNITED FAMILY COURT  
Case Number: JD24-3124  
In the Matter of: BBC,  
DOB: July 15,2024, A Minor  
To: Stormm A. Read,  
mother, Jason A. Challenger,  
alleged father; and any other  
persons(s) claiming to be the  
Parent(s) of said minor.  
You are hereby notified that  
the San Francisco Juvenile  
Dependency Court has  
ordered a hearing pursuant to  
Welfare and Institutions Code  
Section 366.26, to determine  
whether your parental rights  
should be terminated and  
your child(ren) be freed from  
your custody and control for  
the purpose of having him  
adopted.

BY ORDER OF THIS COURT,  
you are hereby cited and  
required to appear before  
this Court on the day of April  
23, 2025, at 9:00 A.M., at  
the Juvenile Dependency  
Court, 400 McAllister Street,  
Room 425, San Francisco,  
California, then and there to  
show cause, if any you have,  
why said minor(s) should not

be declared free from the  
custody and control of his  
parent(s). This proceeding is  
for the purpose of developing  
a permanent plan for the  
child(ren), which could include  
adoption.

If you appear on the above-  
mentioned date in the above-  
mentioned courtroom, the  
Judge will advise you of the  
nature of the proceedings,  
the procedures, and possible  
consequences of the entitled  
action. The parent(s) of the  
minor(s) have the right to have  
an attorney present and, if  
the parent(s) cannot afford an  
attorney, the Court will appoint  
an attorney for the parent(s).  
Dated: February 7, 2025  
Beverly Tovio, Paralegal for  
Petitioner, Department of  
Human Services (415) 554-  
3846  
By: Gabriel Domingo, Deputy  
Clerk

EXM-3896344#  
NOTICE OF PUBLIC  
HEARING BOARD OF  
SUPERVISORS OF THE  
CITY AND COUNTY OF SAN  
FRANCISCO LAND USE  
AND TRANSPORTATION  
COMMITTEE MONDAY  
FEBRUARY 24, 2025 - 1:30  
PM Legislative Chamber,  
Room 250, City Hall 1 Dr.  
Carlton B. Goodlett Place,  
San Francisco, CA 94102  
NOTICE IS HEREBY  
GIVEN THAT the Board of  
Supervisors of the City and  
County of San Francisco's

Land Use and Transportation  
Committee will hold a public  
hearing to consider the  
following proposal and said  
public hearing will be held  
as follows, at which time all  
interested parties may attend  
and be heard: File No. 241121.  
Ordinance amending the  
Planning Code to establish the  
Leland Avenue Neighborhood  
Commercial District (NCD) and  
make various technical  
amendments to incorporate  
the NCD into the Planning  
Code; amending the Zoning  
Map to rezone all parcels  
fronting Leland Avenue  
between Bayshore Boulevard  
and Cora Street from  
Small-Scale Neighborhood  
Commercial District (NC-2) to  
Leland Avenue NCD; affirming  
the Planning Department's  
determination under the  
California Environmental  
Quality Act, making findings of  
consistency with the General  
Plan, and the eight priority  
policies of Planning Code,  
Section 101.1, and making  
findings of public necessity,  
convenience, and welfare  
pursuant to Planning Code,  
Section 302.

In accordance with  
Administrative Code, Section  
67.7-1, persons who are  
unable to attend the hearing  
on this matter may submit  
written comments. These  
comments will be added  
to the official public record  
in this matter and shall be  
brought to the attention of

the Board of Supervisors.  
Written comments should be  
addressed to Angela Calvillo,  
Clerk of the Board, City Hall, 1  
Dr. Carlton B. Goodlett Place,  
Room 244, San Francisco,  
CA, 94102 or sent via email  
(bos@sfgov.org). Information  
relating to this matter is  
available with the Office of  
the Clerk of the Board or  
the Board of Supervisors' Legislative  
Research Center  
(https://sfbos.org/legislative-  
research-center-lrc). Agenda  
information relating to this  
matter will be available for  
public review on Friday,  
February 21, 2025. For any  
questions about this hearing,  
please contact the Assistant  
Clerk for the Land Use and  
Transportation Committee:  
John Carroll (john.carroll@sfgov.org ~ (415) 554-4445)  
EXM-3896309#

FICTITIOUS  
BUSINESS  
NAMES

FICTITIOUS BUSINESS  
NAME STATEMENT

File No. M-299724  
The following person(s) is  
(are) doing business as:  
MJM BUILD GROUP, 136  
SAN FERNANDO WAY, DALY  
CITY, CA 94015, County of  
SAN MATEO  
MJM BUILD GROUP LLC,  
136 SAN FERNANDO WAY,  
DALY CITY, CA 94015  
This business is conducted  
by A LIMITED LIABILITY  
COMPANY, STATE OF  
CALIFORNIA  
The registrant(s) commenced  
to transact business under  
the fictitious business name  
or names listed above on  
1/1/2025

I declare that all information  
in this statement is true and  
correct. (A registrant who  
declares as true information  
which he or she knows to be  
false is guilty of a crime.)  
S/ MILES MUSTARI, LLC  
MANAGING MEMBER  
This statement was filed  
with the County Clerk of San  
Mateo County on HENRY  
SALGADO  
Mark Church, County Clerk  
2/14, 2/21, 2/28, 3/7/25  
NPEN-3895785#  
EXAMINER - BOUTIQUE &  
VILLAGER

FICTITIOUS BUSINESS  
NAME STATEMENT

File No. M-299744  
The following person(s) is  
(are) doing business as:  
SATELLITE HEALTHCARE  
SAN CARLOS, 1125  
INDUSTRIAL ROAD, SUITE  
G SAN CARLOS, CA 94070,  
County of SAN MATEO  
SATELLITE HEALTHCARE  
OF SAN CARLOS, LLC, 5851  
LEGACY CIRCLE, SUITE 900  
PLANO, TX 75024-5982  
This business is conducted  
by LIMITED LIABILITY  
COMPANY, STATE OF  
CALIFORNIA  
The registrant(s) commenced  
to transact business under  
the fictitious business name  
or names listed above on  
03/19/2024

I declare that all information  
in this statement is true and  
correct. (A registrant who  
declares as true information  
which he or she knows to be  
false is guilty of a crime.)

S/ THOMAS L. WEINBERG,  
PRESIDENT  
This statement was filed  
with the County Clerk of San  
Mateo County on FEB 07,  
2025  
Mark Church, County Clerk  
2/14, 2/21, 2/28, 3/7/25  
NPEN-3895566#  
EXAMINER - BOUTIQUE &  
VILLAGER

FICTITIOUS BUSINESS  
NAME STATEMENT

File No. 2025-0405562  
Fictitious Business Name(s)/  
Trade Name (DBA):  
1221 CONCEPT, 1221  
DIVISADERO STREET, SAN  
FRANCISCO,, CA 94115  
County of SAN FRANCISCO  
Registered Owner(s):  
ANNA ISAEVA, 1221  
DIVISADERO STREET, SAN  
FRANCISCO, CA 94115  
This business is conducted by:  
an Individual  
The registrant commenced to  
transact business under the  
fictitious business name or  
names listed above on N/A.  
I declare that all information  
in this statement is true and  
correct. (A registrant who  
declares as true any material  
matter pursuant to Section  
17913 of the Business and  
Professions code that the  
registrant knows to be false  
is guilty of a misdemeanor  
punishable by a fine not to  
exceed one thousand dollars  
(\$1,000).)  
S/ ANNA ISAEVA,  
This statement was filed  
with the County Clerk of  
San Francisco County on  
02/05/2025.

NOTICE-In accordance with  
Subdivision (a) of Section  
17920, a Fictitious Name  
Statement generally expires  
at the end of five years from  
the date on which it was filed  
in the office of the County  
Clerk, except, as provided  
in Subdivision (b) of Section  
17920, where it expires 40  
days after any change  
in the facts set forth in the  
statement pursuant to Section  
17913 other than a change  
in the residence address of  
a registered owner. A new  
Fictitious Business Name  
Statement must be filed before  
the expiration. The filing of  
this statement does not of  
itself authorize the use in  
this state of a Fictitious  
Business Name in violation  
of the rights of another  
under federal, state, or  
common law (See Section  
14411 et seq., Business  
and Professions Code).  
S/ LYNN S. BORGMEIER -  
SECRETARY  
This statement was filed  
with the County Clerk of San  
Mateo County on 01/10/2025  
Mark Church, County Clerk  
1/24, 1/31, 2/7, 2/14/25  
NPEN-3889684#  
EXAMINER - BOUTIQUE &  
VILLAGER

correct. (A registrant who  
declares as true information  
which he or she knows to be  
false is guilty of a crime.)  
S/ Stephen A. Molinelli,  
This statement was filed  
with the County Clerk of San  
Mateo County on 12/26/2024.  
Mark Church, County Clerk  
[Deputy], Deputy  
Filing with Changes  
2/7, 2/14, 2/21, 2/28/25  
NPEN-3893769#  
EXAMINER - BOUTIQUE &  
VILLAGER

FICTITIOUS BUSINESS  
NAME STATEMENT

File No. M-299723  
The following person(s) is  
(are) doing business as:  
1. CN MARKET - CELLULAR  
SALES, 2. CALIFORNIA  
NORTH MARKET -  
CELLULAR SALES, 717  
BROADWAY, MILLBRAE,  
CA 94030, County of SAN  
MATEO  
Mailing Address: 9040  
EXECUTIVE PARK DR,3RD  
FLOOR, ROOM 329,  
KNOXVILLE, TN 37923  
CELLULAR SALES OF  
CALIFORNIA, LLC, 9040  
EXECUTIVE PARK DR,3RD  
FLOOR, ROOM 329,  
KNOXVILLE, TN 37923  
This business is conducted  
by Limited Liability Company,  
State of Organization:  
CALIFORNIA  
The registrant(s) commenced  
to transact business under  
the fictitious business name  
or names listed above on N/A  
I declare that all information  
in this statement is true and  
correct. (A registrant who  
declares as true information  
which he or she knows to be  
false is guilty of a crime.)  
S/ CELLULAR SALES OF  
CALIFORNIA, LLC - PAMELA  
WHITE, PRESIDENT  
This statement was filed  
with the County Clerk of San  
Mateo County on Feb 05 2025  
Mark Church, County Clerk  
2/14, 2/21, 2/28, 3/7/25  
NPEN-3892886#  
EXAMINER - BOUTIQUE &  
VILLAGER

FICTITIOUS BUSINESS  
NAME STATEMENT

File No. M-299418  
The following person(s) is  
(are) doing business as:  
Medical Body Brain Institute,  
968R Woodside Road,  
Redwood City, CA 94061  
County of SAN MATEO  
Mailing Address: 968R  
Woodside Road, Redwood  
City, CA 94061  
Mark Steinberg, 968R  
Woodside Road, Redwood  
City, CA 94061  
This business is conducted by  
an Individual  
The registrant(s) commenced  
to transact business under  
the fictitious business name  
or names listed above on N/A.  
I declare that all information  
in this statement is true and  
correct. (A registrant who  
declares as true information  
which he or she knows to be  
false is guilty of a crime.)  
S/ Mark Steinberg,  
This statement was filed  
with the County Clerk of San  
Mateo County on 12/31/2024.  
Mark Church, County Clerk  
[Deputy], Deputy  
Original  
1/31, 2/7, 2/14, 2/21/25  
NPEN-3891369#  
EXAMINER - BOUTIQUE &  
VILLAGER

FICTITIOUS BUSINESS  
NAME STATEMENT

File No. M-299605  
The following person(s) is

(are) doing business as:  
Polat Insurance Agency, 83  
Garden Grove Dr, Daly City,  
CA 94015 County of SAN  
MATEO  
Polat Group, LLC, 83 Garden  
Grove Dr, Daly City, CA 94015  
This business is conducted by  
a limited liability company  
The registrant(s) commenced  
to transact business under  
the fictitious business name  
or names listed above on N/A.  
I declare that all information  
in this statement is true and  
correct. (A registrant who  
declares as true information  
which he or she knows to be  
false is guilty of a crime.)  
Polat Group, LLC  
S/ Misty-Marie Polat, Manager  
This statement was filed  
with the County Clerk of San  
Mateo County on 01/22/2025.  
Mark Church, County Clerk  
[Deputy], Deputy  
Filing with Changes  
1/31, 2/7, 2/14, 2/21/25  
NPEN-3890757#  
EXAMINER - BOUTIQUE &  
VILLAGER

FICTITIOUS BUSINESS  
NAME STATEMENT

File No. M-299507  
The following person(s) is  
(are) doing business as:  
SHELL ENERGY  
SOLUTIONS RETAIL  
SERVICES, 909 FANNIN ST.,  
SUITE 3500, HOUSTON, TX  
77010, County of HARRIS  
MP2 ENERGY NE LLC, 909  
FANNIN ST., SUITE 3500,  
HOUSTON, TX 77010  
This business is conducted  
by A LIMITED LIABILITY  
COMPANY  
STATE OF ORGANIZATION:  
TEXAS  
The registrant(s) commenced  
to transact business under  
the fictitious business name  
or names listed above on N/A  
I declare that all information  
in this statement is true and  
correct. (A registrant who  
declares as true information  
which he or she knows to be  
false is guilty of a crime.)  
S/ LYNN S. BORGMEIER -  
SECRETARY  
This statement was filed  
with the County Clerk of San  
Mateo County on 01/10/2025  
Mark Church, County Clerk  
1/24, 1/31, 2/7, 2/14/25  
NPEN-3889684#  
EXAMINER - BOUTIQUE &  
VILLAGER

FICTITIOUS BUSINESS  
NAME STATEMENT

File No. 2025-0405388  
Fictitious Business Name(s)/  
Trade Name (DBA):  
MOTO PROVISIONS,  
16 AGUA WAY., SAN  
FRANCISCO,, CA 94127  
County of SAN FRANCISCO  
Registered Owner(s):  
COLBY MANCASOLA,  
16 AGUA WAY, SAN  
FRANCISCO, CA 94127  
This business is conducted by:  
an Individual  
The registrant commenced  
to transact business under  
the fictitious business name  
or names listed above on  
1/1/2025.  
I declare that all information  
in this statement is true and  
correct. (A registrant who  
declares as true any material  
matter pursuant to Section  
17913 of the Business and  
Professions code that the  
registrant knows to be false  
is guilty of a misdemeanor  
punishable by a fine not to  
exceed one thousand dollars  
(\$1,000).)  
S/ COLBY MANCASOLA,  
This statement was filed  
with the County Clerk of

San Francisco County on  
01/14/2025.  
NOTICE-In accordance with  
Subdivision (a) of Section  
17920, a Fictitious Name  
Statement generally expires  
at the end of five years from  
the date on which it was filed  
in the office of the County  
Clerk, except, as provided  
in Subdivision (b) of Section  
17920, where it expires 40  
days after any change  
in the facts set forth in the  
statement pursuant to Section  
17913 other than a change  
in the residence address of  
a registered owner. A new  
Fictitious Business Name  
Statement must be filed before  
the expiration. The filing of  
this statement does not of  
itself authorize the use in  
this state of a Fictitious  
Business Name in violation  
of the rights of another  
under federal, state, or  
common law (See Section  
14411 et seq., Business  
and Professions Code).  
1/24, 1/31, 2/7, 2/14/25  
CNS-3889554#  
SAN FRANCISCO  
EXAMINER

FICTITIOUS BUSINESS  
NAME STATEMENT

File No. M-299707  
The following person(s) is  
(are) doing business as:  
QARA CONSULTING, 1  
GREENWOOD PL MENLO  
PARK, CA 94025, County of  
SAN MATEO  
MICHELLE ROEDING, 1  
GREENWOOD PL MENLO  
PARK, CA 94025  
This business is conducted  
by INDIVIDUAL  
The registrant(s) commenced  
to transact business under  
the fictitious business name  
or names listed above on  
01/19/2024  
I declare that all information  
in this statement is true and  
correct. (A registrant who  
declares as true information  
which he or she knows to be  
false is guilty of a crime.)  
S/ MICHELLE ROEDING,  
OWNER  
This statement was filed  
with the County Clerk of San  
Mateo County on FEB 03,  
2025  
Mark Church, County Clerk  
1/24, 2/21, 2/28, 3/7/25  
NPEN-388813#  
EXAMINER - BOUTIQUE &  
VILLAGER

FICTITIOUS BUSINESS  
NAME STATEMENT

File No. M-299709  
The following person(s) is  
(are) doing business as:  
EXPLORE MORE OUT  
THE DOOR, 1291 CEDAR  
ST MONTARA, CA 94037,  
County of SAN MATEO  
CRYSTAL MARIE BURBACK,  
1291 CEDAR ST MONTARA,  
CA 94037  
This business is conducted  
by INDIVIDUAL  
The registrant(s) commenced  
to transact business under  
the fictitious business name  
or names listed above on  
11/28/2024  
I declare that all information  
in this statement is true and  
correct. (A registrant who  
declares as true information  
which he or she knows to be  
false is guilty of a crime.)  
S/ CRYSTAL MARIE  
BURBACK  
This statement was filed  
with the County Clerk of San  
Mateo County on FEB 03 2025  
Mark Church, County Clerk  
2/14, 2/21, 2/28, 3/7/25  
NPEN-3888198#  
EXAMINER - BOUTIQUE &  
VILLAGER

# CALIFORNIA NEWSPAPER SERVICE BUREAU

## DAILY JOURNAL CORPORATION

Mailing Address : 915 E 1ST ST, LOS ANGELES, CA 90012  
Telephone (800) 788-7840 / Fax (800) 464-2839  
Visit us @ [www.LegalAdstore.com](http://www.LegalAdstore.com)

SF BOS (OFFICIAL) SF  
CCSF BD OF SUPERVISORS (OFFICIAL NOTICES)  
1 DR CARLTON B GOODLETT PL #244  
SAN FRANCISCO, CA 94102

### COPY OF NOTICE

Notice Type: GPN GOVT PUBLIC NOTICE

Ad Description

JEC - LUT HEARING - FEBRUARY 24, 2025 - FILE NO. 241121

To the right is a copy of the notice you sent to us for publication in the SAN FRANCISCO EXAMINER. Thank you for using our newspaper. Please read this notice carefully and call us with ny corrections. The Proof of Publication will be filed with the County Clerk, if required, and mailed to you after the last date below. Publication date(s) for this notice is (are):

02/14/2025

The charge(s) for this order is as follows. An invoice will be sent after the last date of publication. If you prepaid this order in full, you will not receive an invoice.

Publication	\$579.60
Set aside for CCSF Outreach Fund	\$64.40
Clearinghouse Service Charge	\$96.60
Total	\$740.60

EXM# 3896309

**NOTICE OF PUBLIC  
HEARING BOARD OF  
SUPERVISORS OF THE  
CITY AND COUNTY OF  
SAN FRANCISCO LAND  
USE AND TRANSPORTA-  
TION COMMITTEE**  
**MONDAY FEBRUARY 24,  
2025 - 1:30 PM Legislative  
Chamber, Room 250, City  
Hall 1 Dr. Carlton B.  
Goodlett Place, San  
Francisco, CA 94102**

NOTICE IS HEREBY GIVEN THAT the Board of Supervisors of the City and County of San Francisco's Land Use and Transportation Committee will hold a public hearing to consider the following proposal and said public hearing will be held as follows, at which time all interested parties may attend and be heard: **File No. 241121**. Ordinance amending the Planning Code to establish the Leland Avenue Neighborhood Commercial District (NCD) and make various technical amendments to incorporate the NCD into the Planning Code; amending the Zoning Map to rezone all parcels fronting Leland Avenue between Bayshore Boulevard and Cora Street from Small-Scale Neighborhood Commercial District (NC-2) to Leland Avenue NCD; affirming the Planning Department's determination under the California Environmental Quality Act, making findings of consistency with the General Plan, and the eight priority policies of Planning Code, Section 101.1, and making findings of public necessity, convenience, and welfare pursuant to Planning Code, Section 302.

In accordance with Administrative Code, Section 67.7-1, persons who are unable to attend the hearing on this matter may submit written comments. These comments will be added to the official public record in this matter and shall be brought to the attention of the Board of Supervisors. Written comments should be addressed to Angela Calvillo, Clerk of the Board, City Hall, 1 Dr. Carlton B. Goodlett Place, Room 244, San Francisco, CA 94102 or sent via email ([bos@sfgov.org](mailto:bos@sfgov.org)). Information relating to this matter is available with the Office of the Clerk of the Board or the Board of Supervisors' Legislative Research Center (<https://sfbos.org/legislative-research-center-lrc>). Agenda information relating to this matter will be available for public review on Friday, February 21, 2025.

For any questions about this hearing, please contact the Assistant Clerk for the Land Use and Transportation Committee: John Carroll ([john.carroll@sfgov.org](mailto:john.carroll@sfgov.org)) - (415) 554-4445

EXM-3896309#



\* A 0 0 0 0 0 7 0 2 4 4 9 6 \*



**MYRNA MELGAR**

---

DATE: February 19, 2025

TO: Angela Calvillo  
Clerk of the Board of Supervisors

FROM: Supervisor Myrna Melgar, Chair, Land Use and Transportation Committee

RE: Land Use and Transportation Committee  
COMMITTEE REPORTS

---

Pursuant to Board Rule 4.20, as Chair of the Land Use and Transportation Committee, I have deemed the following matters are of an urgent nature and request them be considered by the full Board on Tuesday, February 25, 2025.

**File No. 240932**

**Planning Code - Third Street Alcohol Restricted Use District**  
Sponsor: Walton

**File No. 241121**

**Planning Code, Zoning Map - Leland Avenue Neighborhood Commercial District**  
Sponsor: Walton

These matters will be heard in the Land Use and Transportation Committee at a Regular Meeting on Monday, February 24, 2025.

## Introduction Form

(by a Member of the Board of Supervisors or the Mayor)

I hereby submit the following item for introduction (select only one):

- ☐ 1. For reference to Committee (Ordinance, Resolution, Motion or Charter Amendment)
- ☐ 2. Request for next printed agenda (For Adoption Without Committee Reference)  
(Routine, non-controversial and/or commendatory matters only)
- ☐ 3. Request for Hearing on a subject matter at Committee
- ☐ 4. Request for Letter beginning with "Supervisor  inquires..."
- ☐ 5. City Attorney Request
- ☐ 6. Call File No.  from Committee.
- ☐ 7. Budget and Legislative Analyst Request (attached written Motion)
- ☒ 8. Substitute Legislation File No.
- ☐ 9. Reactivate File No.
- ☐ 10. Topic submitted for Mayoral Appearance before the Board on

The proposed legislation should be forwarded to the following (please check all appropriate boxes):

- ☐ Small Business Commission      ☐ Youth Commission      ☐ Ethics Commission
- ☐ Planning Commission      ☐ Building Inspection Commission      ☐ Human Resources Department

General Plan Referral sent to the Planning Department (proposed legislation subject to Charter 4.105 & Admin 2A.53):

- ☐ Yes      ☐ No

(Note: For Imperative Agenda items (a Resolution not on the printed agenda), use the Imperative Agenda Form.)

Sponsor(s):

Walton

Subject:

Planning Code, Zoning Map - Leland Avenue Neighborhood Commercial District

Long Title or text listed:

Ordinance amending the Planning Code to establish the Leland Avenue Neighborhood Commercial District (NCD) and make various technical amendments to incorporate the NCD into the Planning Code; amending the Zoning Map to rezone all parcels fronting Leland Avenue between Bayshore Boulevard and Cora Street from Small-Scale Neighborhood Commercial District (NC-2) to Leland Avenue NCD; and affirming the Planning Department's determination under the California Environmental Quality Act, making findings of consistency with the General Plan and the eight priority policies of Planning Code, Section 101.1, and making findings of public necessity, convenience, and welfare pursuant to Planning Code, Section 302

Signature of Sponsoring Supervisor:

## Introduction Form

(by a Member of the Board of Supervisors or the Mayor)

I hereby submit the following item for introduction (select only one):

- ☒ 1. For reference to Committee (Ordinance, Resolution, Motion or Charter Amendment)
- ☐ 2. Request for next printed agenda (For Adoption Without Committee Reference)  
(Routine, non-controversial and/or commendatory matters only)
- ☐ 3. Request for Hearing on a subject matter at Committee
- ☐ 4. Request for Letter beginning with "Supervisor [ ] inquires..."
- ☐ 5. City Attorney Request
- ☐ 6. Call File No. [ ] from Committee.
- ☐ 7. Budget and Legislative Analyst Request (attached written Motion)
- ☐ 8. Substitute Legislation File No. [ ]
- ☐ 9. Reactivate File No. [ ]
- ☐ 10. Topic submitted for Mayoral Appearance before the Board on [ ]

The proposed legislation should be forwarded to the following (please check all appropriate boxes):

- ☐ Small Business Commission    ☐ Youth Commission    ☐ Ethics Commission
- ☒ Planning Commission    ☐ Building Inspection Commission    ☐ Human Resources Department

General Plan Referral sent to the Planning Department (proposed legislation subject to Charter 4.105 & Admin 2A.53):

- ☐ Yes    ☐ No

(Note: For Imperative Agenda items (a Resolution not on the printed agenda), use the Imperative Agenda Form.)

Sponsor(s):

Walton

Subject:

Planning Code, Zoning Map - Leland Avenue Commercial District

Long Title or text listed:

Ordinance amending the Planning Code to establish the Leland Avenue Neighborhood Commercial District ("NCD"); amending the Zoning Map to rezone all parcels fronting Leland Avenue between Bayshore Boulevard and Cora Street that are currently zoned NC-2 to Leland Avenue NCD; and affirming the Planning Department's determination under the California Environmental Quality Act, making findings of consistency with the General Plan and the eight priority policies of Planning Code, Section 101.1, and making findings of public necessity, convenience, and welfare pursuant to Planning Code, Section 302.

Signature of Sponsoring Supervisor: /s/ Shamann Walton

BOARD of SUPERVISORS



City Hall  
Dr. Carlton B. Goodlett Place, Room 244  
San Francisco, CA 94102-4689  
Tel. No. (415) 554-5184  
Fax No. (415) 554-5163  
TDD/TTY No. (415) 554-5227

## MEMORANDUM

### LAND USE AND TRANSPORTATION COMMITTEE

### SAN FRANCISCO BOARD OF SUPERVISORS

TO: Supervisor Myrna Melgar, Chair  
Land Use and Transportation Committee

FROM: John Carroll, Assistant Clerk

DATE: February 25, 2025

SUBJECT **COMMITTEE REPORT, BOARD MEETING**  
Tuesday, February 25, 2025

The following file should be presented as COMMITTEE REPORT during the Board meeting on Tuesday, February 25, 2025. This ordinance was acted upon during the Land Use and Transportation Committee meeting on Monday, February 24, 2025, at 1:30 p.m., by the votes indicated.

**BOS Item No. 24                      File No. 241121**

**[Planning Code, Zoning Map - Leland Avenue Neighborhood Commercial District]**

Ordinance amending the Planning Code to establish the Leland Avenue Neighborhood Commercial District (NCD) and make various technical amendments to incorporate the NCD into the Planning Code; amending the Zoning Map to rezone all parcels fronting Leland Avenue between Bayshore Boulevard and Cora Street from Small-Scale Neighborhood Commercial District (NC-2) to Leland Avenue NCD; affirming the Planning Department's determination under the California Environmental Quality Act, making findings of consistency with the General Plan, and the eight priority policies of Planning Code, Section 101.1, and making findings of public necessity, convenience, and welfare pursuant to Planning Code, Section 302.

**RECOMMENDED AS A COMMITTEE REPORT**

Vote: Supervisor Myrna Melgar – Aye  
Supervisor Chyanne Chen – Aye  
Supervisor Bilal Mahmood – Aye

Cc: Board of Supervisors  
Angela Calvillo, Clerk of the Board  
Alisa Somera, Legislative Deputy  
Brad Russi, Deputy City Attorney