

File No. 101258

Committee Item No. 11

Board Item No. 7

COMMITTEE/BOARD OF SUPERVISORS

AGENDA PACKET CONTENTS LIST

Committee: Land Use and Economic Development Date October 18, 2010

Board of Supervisors Meeting

Date October 26, 2010

Cmte Board

| | | |
|-------------------------------------|-------------------------------------|--|
| <input type="checkbox"/> | <input type="checkbox"/> | Motion |
| <input checked="" type="checkbox"/> | <input checked="" type="checkbox"/> | Resolution |
| <input type="checkbox"/> | <input type="checkbox"/> | Ordinance |
| <input type="checkbox"/> | <input type="checkbox"/> | Legislative Digest |
| <input type="checkbox"/> | <input type="checkbox"/> | Budget Analyst Report |
| <input type="checkbox"/> | <input type="checkbox"/> | Legislative Analyst Report |
| <input type="checkbox"/> | <input type="checkbox"/> | Youth Commission Report |
| <input type="checkbox"/> | <input type="checkbox"/> | Introduction Form (for hearings) |
| <input checked="" type="checkbox"/> | <input checked="" type="checkbox"/> | Department/Agency Cover Letter and/or Report |
| <input type="checkbox"/> | <input type="checkbox"/> | MOU |
| <input type="checkbox"/> | <input type="checkbox"/> | Grant Information Form |
| <input type="checkbox"/> | <input type="checkbox"/> | Grant Budget |
| <input type="checkbox"/> | <input type="checkbox"/> | Subcontract Budget |
| <input type="checkbox"/> | <input type="checkbox"/> | Contract/Agreement |
| <input type="checkbox"/> | <input type="checkbox"/> | Form 126 – Ethics Commission |
| <input type="checkbox"/> | <input type="checkbox"/> | Award Letter |
| <input type="checkbox"/> | <input type="checkbox"/> | Application |
| <input type="checkbox"/> | <input type="checkbox"/> | Public Correspondence |

OTHER

(Use back side if additional space is needed)

| | | |
|-------------------------------------|-------------------------------------|-----------------------|
| <input checked="" type="checkbox"/> | <input checked="" type="checkbox"/> | DPW Order No. 178,817 |
| <input type="checkbox"/> | <input type="checkbox"/> | |
| <input type="checkbox"/> | <input type="checkbox"/> | |
| <input type="checkbox"/> | <input type="checkbox"/> | |
| <input type="checkbox"/> | <input type="checkbox"/> | |
| <input type="checkbox"/> | <input type="checkbox"/> | |
| <input type="checkbox"/> | <input type="checkbox"/> | |
| <input type="checkbox"/> | <input type="checkbox"/> | |
| <input type="checkbox"/> | <input type="checkbox"/> | |
| <input type="checkbox"/> | <input type="checkbox"/> | |

Completed by: Alisa Somera Date October 14, 2010

Completed by: Alisa Somera Date October 21, 2010

An asterisked item represents the cover sheet to a document that exceeds 25 pages.
The complete document can be found in the file.

400-114
200-114
100-114

1 [Functional Classification Change for Local Streets]

2
3 **Resolution approving the Department of Public Works recommended changes to the**
4 **Functional Classification of local streets and roads and directing the Department to**
5 **submit this resolution to the State of California, Department of Transportation.**

6
7 WHEREAS, Incorporated cities are responsible for initiating requests for changes to
8 the functional classification of streets and roads under their jurisdiction; and,

9 WHEREAS, The City and County of San Francisco receives State and Federal road
10 improvement and maintenance funding based on street and road designation; and,

11 WHEREAS, In DPW Order No. 178,817 dated August 25, 2010, the Director of Public
12 Works approved and the City Engineer recommended certain changes to the Functional
13 Classification of certain street segments. This Order and accompanying documents are on
14 file with the Clerk of the Board of Supervisors in File No. 101258, and are
15 incorporated herein by reference. The DPW Order recommends the following Functional
16 Classification changes:

17 (a) From Urban Local to Principal Arterial for Octavia Street from Market Street to Fell
18 Street and Cesar Chavez Street from Guerrero Street to Dolores Street;

19 (b) From Urban Local to Urban Minor Arterial for Tunnel Avenue from the County Line
20 to Bayshore Boulevard; and,

21 (c) From Urban Local to Collector for Lawton Street from Sunset Boulevard to 46th
22 Avenue; Vicente Street from Sunset Boulevard to 46th Avenue; Thomas Avenue from Griffith
23 Street to Ingalls Street; and Griffith Street from Palou Avenue to Thomas Avenue; now;
24 therefore, be it
25

1 RESOLVED, That this Board of Supervisors adopts the DPW Order and approves the
2 recommended changes concerning Functional Classification for the local streets and roads
3 specified above; and, be it

4 FURTHER RESOLVED, The Board hereby directs the Director of Public Works to
5 submit this Resolution and accompanying materials to the State of California, Department of
6 Transportation.

7
8 Recommended:

9
10 

11 Department Head
12
13
14
15
16
17
18
19
20
21
22
23
24
25

Functional Classification Change for Local Streets

Summary

The Department of Public Works (DPW) recommends changing the functional classification of 37 San Francisco street segments (2.325 miles). The Federal Highway Administration (FHWA) identifies the functional classification of all streets and highways according to the level of service they provide. Functional classification is also a factor used to determine Federal funding allocations for the maintenance of streets. Approval of the proposed resolution will make the subject street segments eligible to receive federal funding.

Background

Functional Classification is the process by which streets and highways are grouped into classes, or systems, according to the character of traffic service that they are intended to provide. There are three highway functional classifications: arterial, collector, and local.

- Arterials provide the highest level of service at the greatest speed for the longest uninterrupted distance, with some degree of access control;
- Collectors provide a less highly developed level of service at a lower speed for shorter distances by collecting traffic from local roads and connecting them with arterials;
- Local streets consist of all roads not defined as arterials or collectors and primarily provide access with little or no through movement.

DPW recommends changing the functional classification from local to arterial for segments of Octavia Street, Cesar Chavez Street, and Tunnel Avenue. DPW also recommends changing the functional classification of Lawton Street, Vicente Street, Thomas Avenue, and Griffith Street from local to collector.

Questions about this resolution can be directed to Simone Jacques, Transportation Finance Analyst, 558-4034.



Gavin Newsom, Mayor
Edward D. Reiskin, Director



Phone: (415) 554-6920
Fax: (415) 554-6944
TDD: (415) 554-6900
http://www.sfdpw.com

Department of Public Works
Office of the Director
City Hall, Room 348
1 Dr. Carlton B. Goodlett Place
San Francisco, CA 94102-4645

File 10/25/10

TO: Angela Calvillo, Clerk of the Board of Supervisors
FROM: Edward Reiskin, Director of Public Works
DATE: September 27, 2010
SUBJECT: Resolution for functional classification change of local streets

RECEIVED
BOARD OF SUPERVISORS
SAN FRANCISCO
2010 SEP 23 PM 2:59
BY *h*

Attached please find the original and 4 copies of each of the following:

- ☒ Proposed resolution; original signed by Department
- ☒ DPW Order No. 178,817
- ☒ Exhibit A: Maps of proposed revisions
- ☒ Exhibit B: List of Functional Classification changes

Special Timeline Requirements:

A copy of this resolution must be sent to Caltrans.

Departmental representative to receive a copy of the adopted resolution:

Name: Simone Jacques, Simone.Jacques@sfdpw.org



Phone: 558-4034

Interoffice Mail Address: DPW, BOE 30 Van Ness Ave, 5th Floor

Certified copy required ☐ Yes

☒ No

(Note: certified copies have the seal of the City/County affixed and are occasionally required by funding agencies. In most cases ordinary copies without the seal are sufficient).

| | | | | | | | | | | | | | |
|--|---|---|--|--|--|-------------------------------------|---|--|-------------------------------------|---|--------------|-------|------------|
| <p>City and County of San Francisco</p>  <p>Gavin Newsom, Mayor Edward D. Reiskin, Director</p> |  <p>(415) 558-4084 FAX (415) 558-4519 http://sfdpw.org</p> <p>Department of Public Works BUREAU OF ENGINEERING 30 Van Ness Av., 5th Floor, S.F., CA 94102 Patrick Rivera, Bureau Manager</p> | <p align="center">DPW Order No: 178,817</p> <hr/> <p>APPROVING THE FUNCTIONAL CLASSIFICATION CHANGE FOR LOCAL STREETS AND ROADS FOR THE STATE OF CALIFORNIA, DEPARTMENT OF TRANSPORTATION AND RECOMMENDING THESE CHANGES TO THE BOARD OF SUPERVISORS.</p> <p>Incorporated cities are responsible for initiating requests for changes to the functional classification of streets and roads under their jurisdiction. The City and County of San Francisco receives State and Federal road improvement and maintenance funding based on street and road designation.</p> <p>The Department of Public Works (DPW) City Engineer and the Bureau of Engineering (BOE) have proposed changes in Functional Classification as shown in Exhibits A and B and as set forth below:</p> <p>Change the Functional Classification from Urban Local to Principal Arterial for Octavia Street from Market Street to Fell Street and for Cesar Chavez Street from Guerrero Street to Dolores Street.</p> <p>Change the Functional Classification from Urban Local to Urban Minor Arterial for Tunnel Avenue from the County Line to Bayshore Boulevard.</p> <p>Change the Functional Classification from Urban Local to Collector for: Lawton Street from Sunset Boulevard to 46th Avenue; Vicente Street from Sunset Boulevard to 46th Avenue; Thomas Avenue from Griffith Street to Ingalls Street; and Griffith Street from Palou Avenue to Thomas Avenue.</p> <p>The City Engineer of the City and County of San Francisco has reviewed and approves the change in Functional Classification for the street segments listed herein.</p> <p>DPW determined that the change in Functional Classification is beneficial to the City and County of San Francisco. Therefore, the Director of DPW approves the changes as described above and recommends these to the Board of Supervisors for legislative action.</p> <p>Click Here to View Exhibits A and B</p> <table border="0" style="width: 100%;"> <tr> <td style="width: 50%; vertical-align: top;"> <p><u>Outside of BOE</u> Dept. Files (2) BSSR – 2323 Cesar Chavez BSES – 2323 Cesar Chavez DPW-BSM</p> </td> <td style="width: 50%; vertical-align: top;"> <p><u>Inside of BOE</u> Streets & Highways Section</p> </td> </tr> </table> <p>Click here to sign this section</p> <table border="0" style="width: 100%;"> <tr> <td style="width: 30%;"> <p><input checked="" type="checkbox"/> Valid signature - Signed by Fund Sweiss Wednesday, August 25, 2010 4:47:34 PM</p> </td> <td style="width: 10%; text-align: center;"> <p>Show Details</p> </td> <td style="width: 60%; text-align: right;"> <p><input checked="" type="checkbox"/> Remove</p> </td> </tr> <tr> <td> <p><input checked="" type="checkbox"/> Valid signature - Signed by Reiskin, Ed Wednesday, August 25, 2010 7:24:56 PM</p> </td> <td style="text-align: center;"> <p>Show Details</p> </td> <td style="text-align: right;"> <p><input checked="" type="checkbox"/> Remove</p> </td> </tr> </table> <table border="1" style="width: 100%; border-collapse: collapse;"> <tr> <td style="width: 33%; text-align: center;">Save & Close</td> <td style="width: 33%; text-align: center;">Close</td> <td style="width: 33%; text-align: center;">Print View</td> </tr> </table> | <p><u>Outside of BOE</u> Dept. Files (2) BSSR – 2323 Cesar Chavez BSES – 2323 Cesar Chavez DPW-BSM</p> | <p><u>Inside of BOE</u> Streets & Highways Section</p> | <p><input checked="" type="checkbox"/> Valid signature - Signed by Fund Sweiss Wednesday, August 25, 2010 4:47:34 PM</p> | <p>Show Details</p> | <p><input checked="" type="checkbox"/> Remove</p> | <p><input checked="" type="checkbox"/> Valid signature - Signed by Reiskin, Ed Wednesday, August 25, 2010 7:24:56 PM</p> | <p>Show Details</p> | <p><input checked="" type="checkbox"/> Remove</p> | Save & Close | Close | Print View |
| <p><u>Outside of BOE</u> Dept. Files (2) BSSR – 2323 Cesar Chavez BSES – 2323 Cesar Chavez DPW-BSM</p> | <p><u>Inside of BOE</u> Streets & Highways Section</p> | | | | | | | | | | | | |
| <p><input checked="" type="checkbox"/> Valid signature - Signed by Fund Sweiss Wednesday, August 25, 2010 4:47:34 PM</p> | <p>Show Details</p> | <p><input checked="" type="checkbox"/> Remove</p> | | | | | | | | | | | |
| <p><input checked="" type="checkbox"/> Valid signature - Signed by Reiskin, Ed Wednesday, August 25, 2010 7:24:56 PM</p> | <p>Show Details</p> | <p><input checked="" type="checkbox"/> Remove</p> | | | | | | | | | | | |
| Save & Close | Close | Print View | | | | | | | | | | | |

Generated by: JSP/Path FormServer

41



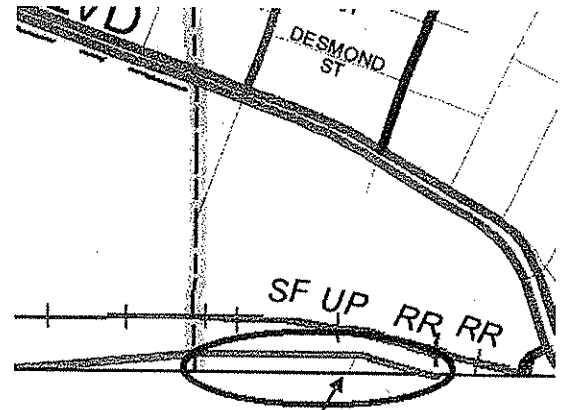
A black and white map of a city street grid. The map shows several streets running horizontally and vertically. A circle is drawn around the intersection of Cesar Chavez St and 27th St. An arrow points from the circle to the text 'CESAR CHAVEZ'.

Streets shown include:

- Horizontal streets: 26TH, 27TH, 28TH, 29TH, DAY, 30TH.
- Vertical streets: CESAR CHAVEZ, VALLEY, DUNCAN, 31ST, 32ND, 33RD, 34TH, 35TH, 36TH, 37TH, 38TH, 39TH, 40TH, 41ST, 42ND, 43RD, 44TH, 45TH, 46TH, 47TH, 48TH, 49TH, 50TH, 51ST, 52ND, 53RD, 54TH, 55TH, 56TH, 57TH, 58TH, 59TH, 60TH, 61ST, 62ND, 63RD, 64TH, 65TH, 66TH, 67TH, 68TH, 69TH, 70TH, 71ST, 72ND, 73RD, 74TH, 75TH, 76TH, 77TH, 78TH, 79TH, 80TH, 81ST, 82ND, 83RD, 84TH, 85TH, 86TH, 87TH, 88TH, 89TH, 90TH, 91ST, 92ND, 93RD, 94TH, 95TH, 96TH, 97TH, 98TH, 99TH, 100TH.

The intersection of Cesar Chavez St and 27th St is circled, and an arrow points to the text 'CESAR CHAVEZ'.


66



MAP 5L32

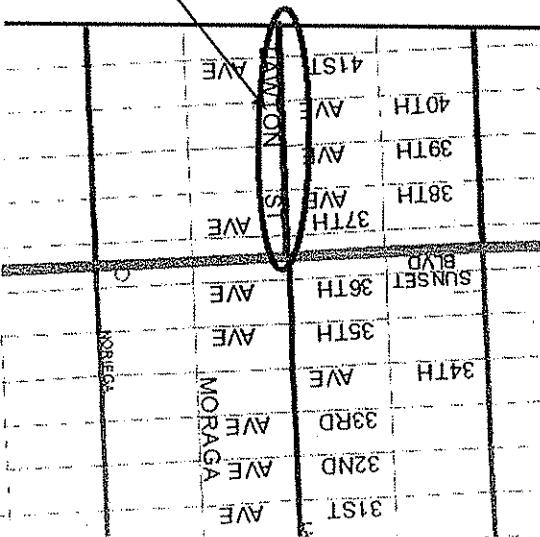
16

Tunnel Avenue: County Line to Bayshore Blvd. (CRS Map - 05L31)

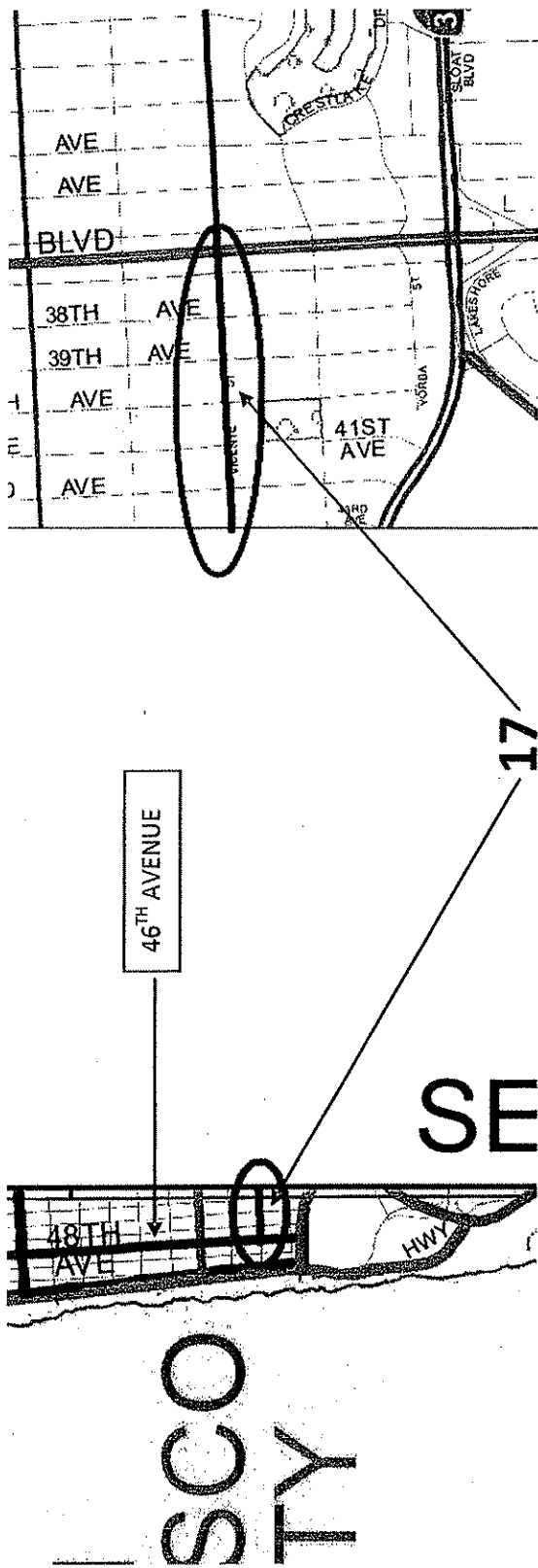


46TH AVENUE

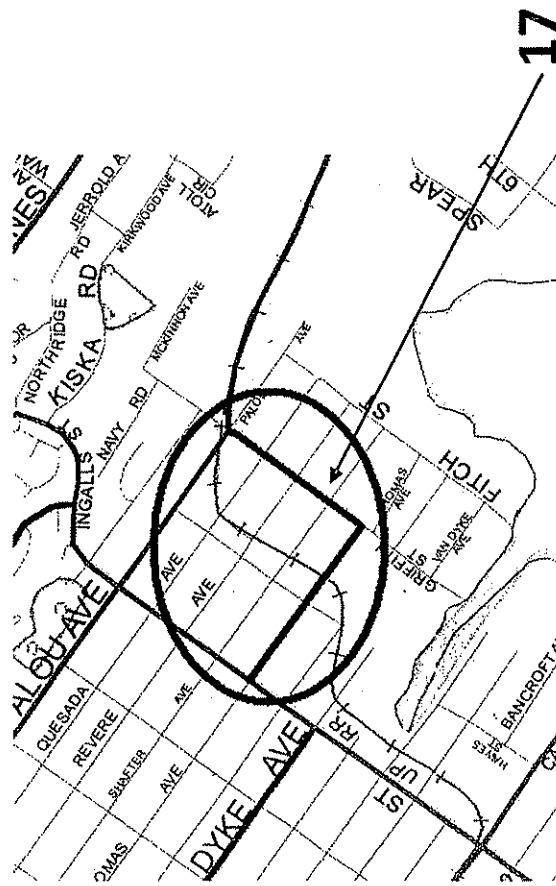
17



Lawton Street: Sunset Blvd. to 48th Ave. (CRS Map - 04L and CRS Map - 05L21)



Vicente Street: Sunset Blvd. to Great Highway (CRS Map - 04L and CRS Map - 05L31)



Thomas Avenue: Ingalls St. to Griffith St. & Griffith Street: Thomas Ave. to Palou Ave. (CRS Map - 05L32)

██████████ LINES HIGHLIGHTED IN RED ARE PROPOSED SEGMENTS FOR FUNCTIONAL CLASSIFICATION CHANGE FROM 19-URBAN LOCAL TO 14-OTHER PRINCIPAL ARTERIAL

██████████ LINES HIGHLIGHTED IN GREEN ARE PROPOSED SEGMENTS FOR FUNCTIONAL CLASSIFICATION CHANGE FROM 19-URBAN LOCAL TO 16-MINOR ARTERIAL

██████████ LINES HIGHLIGHTED IN PURPLE ARE PROPOSED SEGMENTS FOR FUNCTIONAL CLASSIFICATION CHANGE FROM 19-URBAN LOCAL TO 17-COLLECTOR

| Functional Classification Codes | |
|-----------------------------------|---|
| Rural Functional Class Codes: | Urban Functional Class Codes: |
| 01= Principal Arterial Interstate | 11=Principal Arterial Interstate |
| 02=Other Principal Arterial | 12=Principal Arterial -Other Fwys or Expwys |
| 06=Minor Arterial | 14=Other Principal Arterial |
| 07=Major Collector | 16=Minor Arterial |
| 08=Minor Collector | 17=Collector |
| 09=Local | 19=Local |

