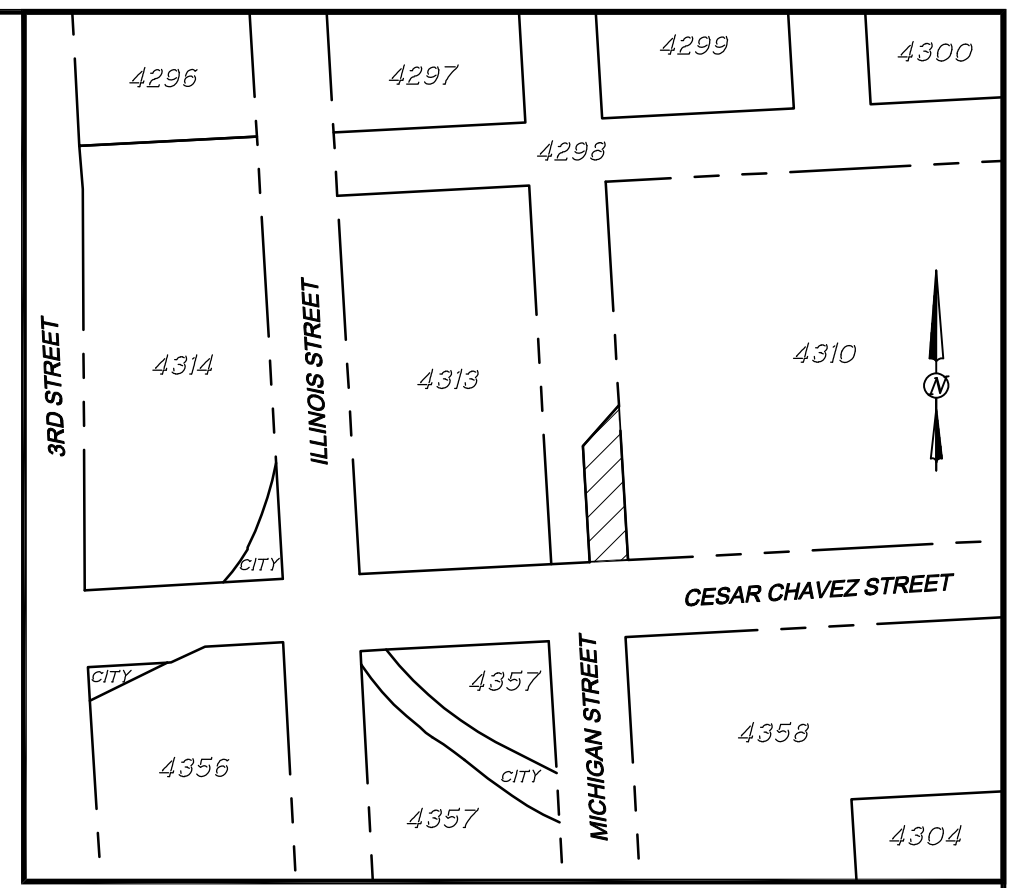
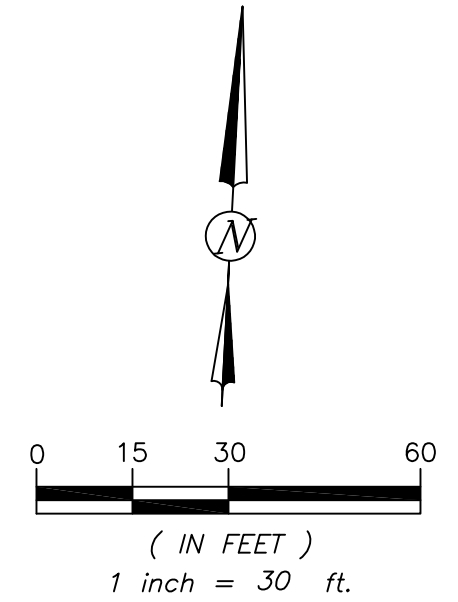
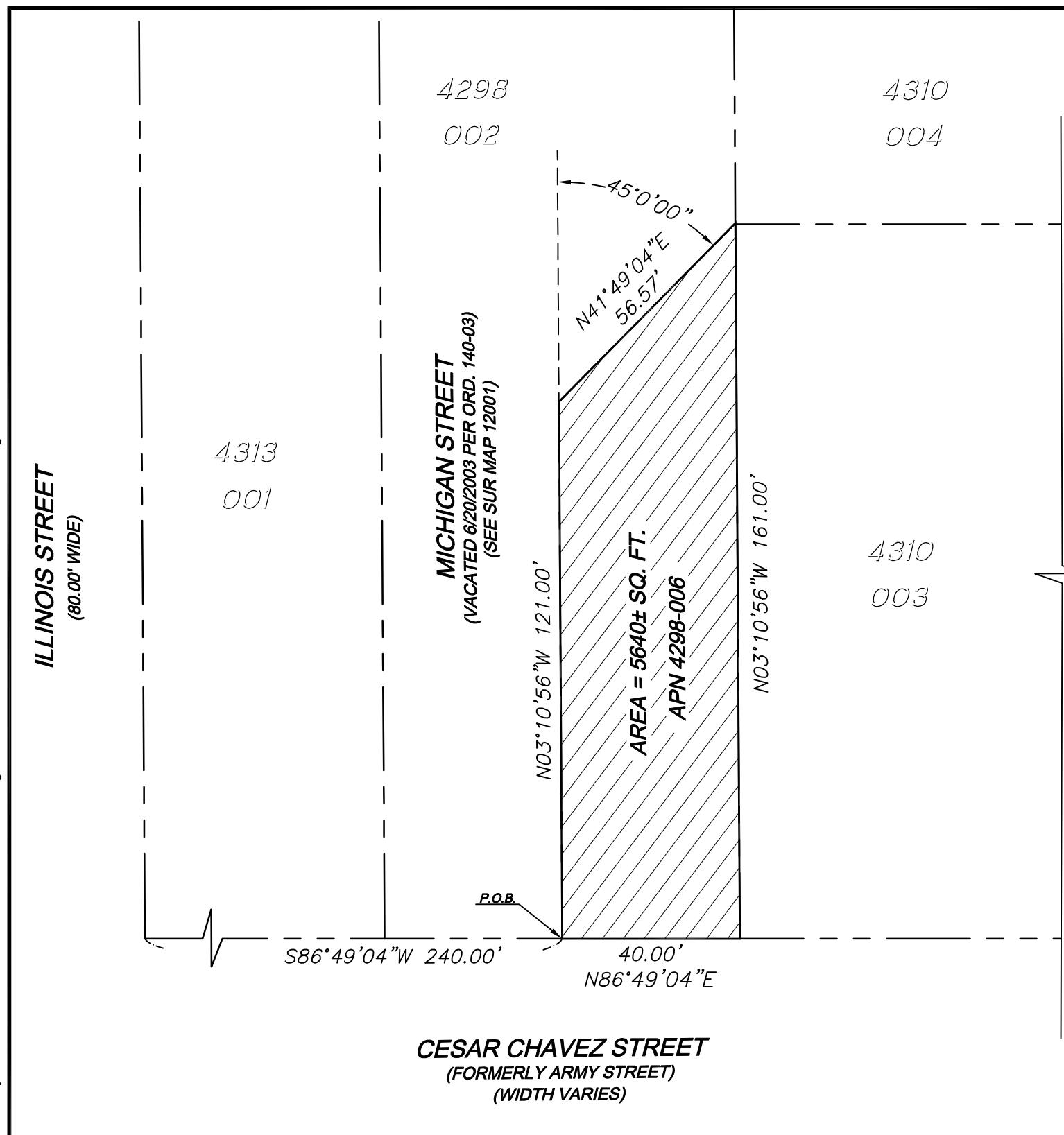


Jawong Jul 02, 2021 - 4:19pm J:\Survey\STREET VACATION & EASEMENT\AB 4298 Michigan St Vacation\SUR 2021-006\AB 4298 LOT 002.dwg



LEGEND

- 4298
 - 002
 - APN
 - P.O.B.
 - ROS
-
-
-

- ASSESSORS BLOCK NUMBER
- ASSESSORS LOT NUMBER
- ASSESSORS PARCEL NUMBER
- POINT OF BEGINNING
- RECORD OF SURVEY
- PROPERTY LINE
- STREET AREA TO BE VACATED

MAP REFERENCES:

STREET VACATION MAP TITLED "SUR 12001" DATED DECEMBER 3, 2001 ON FILE WITH OFFICE OF THE CITY AND COUNTY SURVEYOR.

"RECORD OF SURVEY" FILED MARCH 31, 1998 IN BOOK Z AT PAGE 71, SAN FRANCISCO COUNTY RECORDS

OFFICIAL GRADE MAP NO. 328 ON FILE WITH OFFICE OF THE CITY AND COUNTY SURVEYOR.



APPROVED:

James M. Ryan

JAMES M. RYAN, PLS 8630
ACTING CITY & COUNTY SURVEYOR

07-02-2021
DATE

CITY AND COUNTY OF SAN FRANCISCO PUBLIC WORKS
SUBDIVISION AND MAPPING

STREET VACATION OF A PORTION OF MICHIGAN STREET AT THE INTERSECTION OF CESAR CHAVEZ STREET, FRONTING AB 4298 LOT 002 & AB 4310 LOT 003

| | | | |
|-----------------------|--------------|-----------------|----------|
| FILE: SUR 2021-006 | SHEET 1 OF 1 | SCALE: 1" = 30' | REVISION |
|-----------------------|--------------|-----------------|----------|