

File No. 220232

Committee Item No. _____

Board Item No. 28

COMMITTEE/BOARD OF SUPERVISORS

AGENDA PACKET CONTENTS LIST

Committee: _____

Date: _____

Board of Supervisors Meeting

Date: May 17, 2022

Cmte Board

- | | | |
|--------------------------|-------------------------------------|--|
| <input type="checkbox"/> | <input type="checkbox"/> | Motion |
| <input type="checkbox"/> | <input type="checkbox"/> | Resolution |
| <input type="checkbox"/> | <input type="checkbox"/> | Ordinance |
| <input type="checkbox"/> | <input type="checkbox"/> | Legislative Digest |
| <input type="checkbox"/> | <input type="checkbox"/> | Budget and Legislative Analyst Report |
| <input type="checkbox"/> | <input type="checkbox"/> | Youth Commission Report |
| <input type="checkbox"/> | <input checked="" type="checkbox"/> | Introduction Form |
| <input type="checkbox"/> | <input type="checkbox"/> | Department/Agency Cover Letter and/or Report |
| <input type="checkbox"/> | <input type="checkbox"/> | MOU |
| <input type="checkbox"/> | <input type="checkbox"/> | Grant Information Form |
| <input type="checkbox"/> | <input type="checkbox"/> | Grant Budget |
| <input type="checkbox"/> | <input type="checkbox"/> | Subcontract Budget |
| <input type="checkbox"/> | <input type="checkbox"/> | Contract/Agreement |
| <input type="checkbox"/> | <input type="checkbox"/> | Form 126 – Ethics Commission |
| <input type="checkbox"/> | <input type="checkbox"/> | Award Letter |
| <input type="checkbox"/> | <input type="checkbox"/> | Application |
| <input type="checkbox"/> | <input checked="" type="checkbox"/> | Public Correspondence |

OTHER

- | | | |
|--------------------------|-------------------------------------|---|
| <input type="checkbox"/> | <input checked="" type="checkbox"/> | Appeal Letter - 3/4/22 |
| <input type="checkbox"/> | <input checked="" type="checkbox"/> | Tentative Map Application |
| <input type="checkbox"/> | <input checked="" type="checkbox"/> | Project Sponsor Responses - 3/17/22 |
| <input type="checkbox"/> | <input checked="" type="checkbox"/> | Appellant Response to Project Sponsor - 3/17/22 |
| <input type="checkbox"/> | <input checked="" type="checkbox"/> | Project Sponsor Response - 3/15/22 |
| <input type="checkbox"/> | <input checked="" type="checkbox"/> | Project Sponsor Response - 3/8/22 |
| <input type="checkbox"/> | <input checked="" type="checkbox"/> | Public Works Response - 04/28/22 |
| <input type="checkbox"/> | <input checked="" type="checkbox"/> | Public Hearing Notice - 3/11/22 |
| <input type="checkbox"/> | <input checked="" type="checkbox"/> | Clerical Documents |

Prepared by: Jocelyn Wong

Date: May 13, 2022

Prepared by: _____

Date: _____

March 4, 2022

VIA MESSENGER

Clerk of the Board of Supervisors
1 Dr. Carlton B. Goodlett Place, Room 244
San Francisco, CA 94102

Re: Notice of Appeal
Subdivision Address: 0 Palo Alto Ave.
APN: 2724/002
PID: 10991
Tentative Map: 10991

Dear Clerk of the Board of Supervisors

I write regarding the February 25, 2022 Notice regarding the Tentative Approval of a Subdivision at the above-referenced address ("Tentative Approval"). I live nearby at 150 Glenbrook Avenue, San Francisco, CA. I appeal the Tentative Approval to the extent it would allow access, ingress and egress from Palo Alto Avenue to La Avanzada Street. As depicted in the attached photograph, Palo Alto Avenue currently reaches a dead-end and is fenced. We believe the neighborhood benefits by there being no change in that regard.


Sincerely,



Katherine Bleich

Enc.

Copy February 25, 2022 Tentative Approval
Copy Page A2.0 Plans

RECEIVED
BOARD OF SUPERVISORS
SAN FRANCISCO
MAR - 4 PM 4:05
BY 





Office of the City and County Surveyor · Bureau of Street-Use & Mapping
T. 628.271.2000 49 South Van Ness Ave. 9th Floor, San Francisco, CA 94103

Date: February 25, 2022
PID: 10991

THIS ISNOTA BILL.

This is a notice regarding the tentative approval of a subdivision of real property at the following location:

Address: 0 Palo Alto Ave.
APN: 2724/002

Public Works hereby approves Tentative Map 10991, being a 2 Lot Subdivision project on stated parcel.

This notification letter is to inform you of your right to appeal this tentative approval. If you would like to file an appeal of this approval, you must do so in writing with the Clerk of the Board of Supervisors within ten (10) days of the date of this letter along with a check in the amount of \$369.00, payable to SF Public Works.

The Clerk of the Board is located at: City Hall of San Francisco
1 Dr. Carlton B. Goodlett Place, Room 244
San Francisco, CA 94102
(415) 554-5184
<http://sfbos.org/>

Additional information for filing an appeal may be found at the Board of Supervisor's website, under the "Tentative Subdivision Map" link:
<http://sfbos.org/appeal-information>

For specific information about property history, zoning, planning applications, building permits, and more, please visit the Department of City Planning's website:
<http://propertymap.sfplanning.org/>

If you have any further questions on this matter, our email address is:
Subdivision.Mapping@sfdpw.org.

Sincerely,

William Blackwell Jr

City and County of San Francisco

Digitally signed by William
Blackwell Jr
Date: 2022.02.25 07:59:00 -08'00'

150 GLENBROOK LLC
C/O ADVICEPERIOD LLC
2121 AVENUE OF THE STARS, STE 2400
LOS ANGELES, CA 90067

1032

16-1606/1220
668

DATE 3/4/22

PAY TO THE
ORDER OF

DEPT OF PUBLIC WORKS

\$ 369—

Three hundred sixty nine

100

DOLLARS



Security
Features
Details on
Back.

CITY NATIONAL BANK
AN RBC COMPANY
(800) 773-7100

ENTERTAINMENT
BANKING

FOR

APPEAL FEE

[Signature]

MP



March 8, 2021

Application for Parcel Map Subdivision

City and County Surveyor
Department of Public Works
Bureau of Street-Use & Mapping
49 South Van Ness Avenue, 9th Floor
San Francisco, CA 94103


Dear Sir:

In compliance with the California Subdivision Map Act, the San Francisco Subdivision Code, the San Francisco Subdivision Regulations, and all amendments thereto, I the undersigned subdivider, hereby submit to you for your review and processing a proposed Parcel Map Subdivision, together with the Parcel Map Application and Checklist and all applicable items, fees, documents and data checked thereon.

Respectfully,

Midtown Lands, LLC

James Keith

DocuSigned by:

8D273A40C2184AD...

3/8/2021

Attachment: Application Packet

D. APPLICATION FOR PARCEL MAP / FINAL MAP SUBDIVISIONProperty Address: Palo Alto ext AvenueAssessor's Block: 2724 Lot Number(s): 002For DPW-BSM use only
ID No.:

| | | | |
|--|---|---------|---------------------------------|
| Owner: | | | |
| Name: | Midtown Lands, LLC | | |
| Address: | 1888 Geneva Avenue #407 San Francisco, CA 94134 | | |
| Phone: | (415) 317-2039 | E-mail: | jimkeith132@yahoo.com |
| Attorney's Information: (If Any) | | | |
| Name: | | | |
| Address: | | | |
| Phone: | | E-mail: | |
| Surveyor preparing the subdivision map: | | | |
| Name: | Transamerican Engineers | | |
| Address: | 1390 Market Street, Suite 201 San Francisco, CA 94102 | | |
| Phone: | (415) 553-4092 | E-mail: | info@transamericanengineers.com |
| Subdivider: (If different from owner) | | | |
| Name: | | | |
| Address: | | | |

Existing number of lots: One Proposed number of lots: TwoThis subdivision results in an airspace: ☒ No ☐ Yes (shown on Tentative Map)**STATE OF CALIFORNIA
CITY AND COUNTY OF SAN FRANCISCO**I (We) James Keith
(Print Subdivider's Name in full)

declare, under penalty of perjury, that I am (we are) the owner(s) [authorized agent of the owner(s)] of the property that is the subject of this application, that the statements herein and in the attached exhibits present the information required for this application, and the information presented is true and correct to the best of my (our) knowledge and belief.

Date: 3/8/2021 Signed: 

Date: _____ Signed: _____

E. PARCEL MAP / FINAL MAP SUBDIVISION APPLICATION CHECKLIST

Check the following items enclosed where applicable:

| Submitted per guidelines and in this order? | | Official Use Only: | No. | Item Description and Order | Total of copies | Which and how many of total required items are needed for each agency? | | | Form No. (where applicable) |
|---|-------------------------------------|--------------------------|-----|--|-----------------|--|-----|--------|-----------------------------|
| Yes | No | OK? | | | | DPW | DCP | DBI ** | |
| <input checked="" type="checkbox"/> | <input type="checkbox"/> | <input type="checkbox"/> | 1. | Four (4) copies of Tentative Parcel Map [DPW copies: 3-BSM Mapping; 1-City Planning] Note: One additional copy will be required if project falls within the jurisdiction of SFRA. (see page 8) | 4 | 3 | 1 | 1* | |
| <input type="checkbox"/> | <input checked="" type="checkbox"/> | <input type="checkbox"/> | 2. | Four (4) copies of Tentative Final Map [DPW copies: 3-BSM Mapping; 1-City Planning] Note: One additional copy will be required if project falls within the jurisdiction of SFRA. (see page 8) | 4 | 3 | 1 | 1* | |
| <input checked="" type="checkbox"/> | <input type="checkbox"/> | <input type="checkbox"/> | 3. | Subdivision Fee (\$_____) | 1 | 1 | | | |
| <input checked="" type="checkbox"/> | <input type="checkbox"/> | <input type="checkbox"/> | 4. | Preliminary Title Report (dated within 3 months) | 2 | 1 | 1 | | |
| <input checked="" type="checkbox"/> | <input type="checkbox"/> | | 5. | Grant Deeds and any other recorded documents for: <input checked="" type="checkbox"/> Subject Site and <input checked="" type="checkbox"/> Adjoiners | 1 | 1 | | | |
| <input type="checkbox"/> | <input checked="" type="checkbox"/> | <input type="checkbox"/> | 6. | Current 3R Report, see item number 6 page 9 for details | 2 | 1 | 1 | | |
| <input checked="" type="checkbox"/> | <input type="checkbox"/> | <input type="checkbox"/> | 7. | Neighborhood notification package for Tentative Map decision <input checked="" type="checkbox"/> 300-Foot Radius Map <input checked="" type="checkbox"/> Address List <input checked="" type="checkbox"/> Envelopes | 1 | 1 | | | |
| <input checked="" type="checkbox"/> | <input type="checkbox"/> | <input type="checkbox"/> | 8. | Photographs of subject property, as follows: [Public Works Code Sec. 723.2 & Planning Code] <input type="checkbox"/> Front photo from the street looking at the property, including sidewalk without obstructions <input type="checkbox"/> Photo from left side showing property line and sidewalk fronting subject site <input type="checkbox"/> Photo from right side showing property line and sidewalk fronting subject site <input type="checkbox"/> Photo of rear of property | 2 | 1 | 1 | | |
| <input checked="" type="checkbox"/> | <input type="checkbox"/> | <input type="checkbox"/> | 9. | Proposition "M" Findings demonstrating consistency with Eight Priority General Plan Policies [Planning Code Sec. 101.1(b)] | 2 | 1 | 1 | | Form No. 1 |
| <input type="checkbox"/> | <input checked="" type="checkbox"/> | <input type="checkbox"/> | 10. | Submit the following for review by Department of Building Inspection, If required. See page 9. Completed Form Number 2. | 1 | | | 1* | Form No. 2 |

*** ADDITIONAL COPY TO DBI – SEE REQUIREMENTS PAGE 9, ITEM 10**

G. FORMS

Form No. 1

Proposition "M" Findings Form

The Eight Priority Policies of Section 101.1 of the San Francisco Planning Code

Date: 03/08/2021

City Planning Case No. _____ (if available)

Address NAAssessor's Block 2724 Lot(s) 002Proposal: lot split**EIGHT PRIORITY GENERAL PLAN POLICIES**

As a result of the passage of Proposition M (Section 101.1 of the San Francisco Planning Code), findings that demonstrate consistency with the eight priority policies of Section 101.1 must be presented to the Department of City Planning as part of your project application review for general conformity with San Francisco's General Plan.

Photographs of the subject property are required for priority policy review and must be submitted as part of the application.

INSTRUCTIONS TO APPLICANTS: Please present information in detail about how your application relates to each of the eight priority policies listed below. The application will be found to be incomplete if the responses are not thorough. Use a separate document and attach if more space is needed.

1. That existing neighborhood-serving retail uses be preserved and enhanced and future opportunities for resident employment in and ownership of such businesses enhanced;

~~This proposed lot split of a vacant RH1-D zoned lot would not negatively impact~~ _____
neighborhood retail . It would marginally increase demand from the increase in
~~potential customers.~~ _____

2. That existing housing and neighborhood character be conserved and protected in order to preserve the cultural and economic diversity of our neighborhood;

~~The proposed lot split would create two additional lots that would be more in keeping~~ _____
with the character of the neighborhood than one oversized lot of nearly 10,000 sqft.

3. That the City's supply of affordable housing be preserved and enhanced;

~~The city's supply of affordable housing would not be impacted by this proposed lot split. To the extent that more supply makes all properties more affordable it could marginally help general affordability.~~

4. That commuter traffic not impede Muni transit service or overburden our streets or neighborhood parking;

~~A lot split creating the potential for two single family homes would not overburden Muni service. This property is surrounded by vacant land with ample parking~~

5. That a diverse economic base be maintained by protecting our industrial and service sectors from displacement due to commercial office development, and that future opportunities for resident employment and ownership in these sectors be enhanced;

~~This is a proposal for a lot split in an RH1-D neighborhood and thus would have no impact on the displacement of industrial or service sectors.~~

6. That the City achieve the greatest possible preparedness to protect against injury and loss of life in an earthquake;

~~Any construction on this site would be required to meet the most recent and most rigorous standards for earthquake preparedness.~~

7. That landmarks and historic buildings be preserved; and

~~NA none present.~~

8. That our parks and open space and their access to sunlight and vistas be protected from development.

~~This parcel is vacant land and would not impact any parks or open space areas sunlight or vistas.~~

DocuSigned by:

James Keith

Signature of Applicant

3/8/2021

Date

CONRAD KEITH
1888 GENEVA AVE, UNIT 407
SAN FRANCISCO, CA 94134

103
11-8166/3210
38

14 March 2021
DATE

PAY TO THE
ORDER OF

S.F.D.P.W.

\$10,939⁰⁰/₁₀₀

tenthousand nine hundred thirty nine⁰⁰/₁₀₀

DOLLARS

Photo
Safe
Deposit®
Details on back

FIRST REPUBLIC BANK

139 South El Camino Real
Millbrae, CA 94030
Ph 888-408-0288 Customer Care

FOR

Lot 2 split

Conrad Keith

⑆321081669⑆ 80007119805⑈ 00103

JK FAMILY MIDTOWN
1888 GENEVA AVE NO 407
SAN FRANCISCO, CA 94134

Date 3/10/21

1021
90-203/1211

PAY TO THE
ORDER OF

SFDPW

\$ 250.00

+ two hundred fifty ⁰⁰/₁₀₀

Dollars

 **Mechanics Bank**
Where Relationships Matter
PH 800.797.6324

MEMO 2724 002 split

Coraleith

MP

AUTHORIZED SIGNATURE

⑆121102036⑆1021 3505133455⑈

JK FAMILY MIDTOWN
1888 GENEVA AVE NO 407
SAN FRANCISCO, CA 94134

Date 3/10/21

1021
90-203/1211

PAY TO THE
ORDER OF

SFDPW

\$ 250.00

+ two hundred fifty ⁰⁰/₁₀₀

Dollars

 **Mechanics Bank**
Where Relationships Matter
PH 800.797.6324

MEMO 2724 002 split

Coraleith

MP AUTHORIZED SIGNATURE

⑆121102036⑆1021 3505133455⑈

EXHIBIT A

The land referred to is situated in the County of San Francisco, City of San Francisco, State of California, and is described as follows:

BEGINNING at the Southwesterly corner of the lands formerly of Commercial Centre Realty Co. et al, formerly owned by J. H. Collamore, said point being also the Northwestern corner of lands formerly of Mary L. Craig; thence North 19° 59' 10" West 66.19 feet; North 38° 39' 40" West 64.03 feet; North 52° 45' 50" West 62.80 feet; North 57° 36' West 61.59 feet; North 49° 29' 50" West 63.13 feet; North 37° 57' 20" West 63.41 feet; North 19° 17' 20" West 63.57 feet; North 5° 31' 40" East 62.29 feet; North 9° 54' 20" West 63.95 feet; North 36° 19' 40" West 126.61 feet; North 5° 31' 40" West 62.29 feet; North 13° 48' 50" East 62.82 feet and North 20° 49' 30" East 111.20 feet to the Southeasterly corner of the parcel of land described in the Deed from John A. Sullivan, as executor of the Estate of Emma L. Merritt, deceased, to City and County of San Francisco, a municipal corporation, dated October 30, 1941, recorded December 23, 1941, in [Book 3838 of Official Records, Page 205](#), in the Office of the Recorder of the City and County of San Francisco, State of California; thence along the Southeasterly and Northeasterly lines of last said parcel so described, North 20° 49' 30" East 181.16 feet and North 74° 45' 30" West 868.33 feet to the Southeasterly line of Clarendon Avenue; thence Northeasterly along said Southeasterly line of Clarendon Avenue the following courses and distances: Northeasterly along a curve to the right with a radius of 670 feet and a central angle of 4° 28' 30", a distance of 52.329 feet; thence North 29° 34' East tangent to the preceding curve, 229.63 feet; thence Northeasterly on a curve to the left whose center bears North 60° 26' West 481.50 feet and whose central angle is 28° 22' 10" 238.41 feet; thence Northeasterly on a curve to the right whose center bears South 88° 48' 10" East 491.76 feet and whose central angle is 21° 26' 50" 184.08 feet; thence North 22° 38' 40" East 90 feet; thence Northeasterly on a curve to the right whose center bears South 67° 21' 20" East 963.88 feet and whose central angle is 7° 52' 30" 132.48 feet; thence North 30° 31' 10" East 150 feet; thence Northeasterly on a curve to the left whose center bears North 59° 28' 50" West 645.29 feet and whose central angle is 25° 39' 30" 288.98 feet; thence Northeasterly on a curve to the right whose center bears South 85° 08' 20" East 342.18 feet and whose central angle is 30° 02' 40" 179.43 feet; thence Northeasterly on a curve to the right whose center bears South 55° 05' 40" East 937.41 feet and whose central angle is 38° 27' 629.08 feet to a point on the Westerly boundary line of Clarendon Heights; thence leaving said Southeasterly line of Clarendon Avenue and running along said Westerly boundary line of Clarendon Heights South 0° 15' West 566.02 feet to a point on the Westerly extremity of Palo Alto Avenue (formerly Twentieth Street); thence along said Westerly extremity of Palo Alto Avenue and along the Westerly boundary line of lands of the City and County of San Francisco known as Twin Peaks Reservoir Tract, and along the Westerly boundary line of the lands formerly of Commercial Centre Realty Company et al, formerly owned by J. H. Collamore South 0° 07' 40" West 2402.06 feet to the point of beginning.

EXCEPTING Therefrom those portions thereof hereinafter called "Tract X" and "Parcel V", conveyed to Adolph G. Sutro by deed from Emma L. Merritt dated October 31, 1929, and recorded in the Office of the Recorder of the City and County of San Francisco, State of California, December 18, 1929, in [Book 1959 of Official Records at Page 194](#), and particularly described as follows:

TRACT X: Commencing at a point on the Westerly boundary line of the tract of land known as Subdivision No. 2 of Clarendon Heights as the same is delineated on a certain "Map entitled Map of Subdivision No. 2 of Clarendon Heights", filed in the office of the Recorder of the City and County of San Francisco, State of California, on February 18, 1891 and recorded in Map Book No. 1, at Page 186, distant thereon 80 feet Northerly from the point of intersection of said Westerly boundary line and the Northerly line of Palo Alto Avenue; running thence along said Westerly boundary line South $0^{\circ} 14' 59''$ West 144.201 feet; thence South $0^{\circ} 07' 40''$ West 600 feet; thence South $60^{\circ} 31' 40''$ West 257 feet; thence South $81^{\circ} 31' 40''$ West 112 feet; thence North $26^{\circ} 18' 20''$ West 75.50 feet; thence North $17^{\circ} 18' 20''$ West 212.80 feet; thence North $15^{\circ} 11' 40''$ East 63 feet; thence North $38^{\circ} 41' 40''$ East 89.20 feet; thence North $51^{\circ} 14' 00''$ East 76.94 feet; thence North $0^{\circ} 14' 59''$ East 208.975 feet; thence South $89^{\circ} 45' 01''$ East 100 feet; thence North $0^{\circ} 14' 59''$ East 230 feet; thence South $89^{\circ} 45' 01''$ East 200 feet to the point of commencement.

PARCEL V: Commencing at a point on the Westerly boundary line of the tract of land known as Subdivision No. 2 of Clarendon Heights as the same is delineated on a certain Map entitled "Map of Subdivision No. 2 of Clarendon Heights" filed in the office of the Records of the City and County of San Francisco, State of California, on February 18, 1891, and recorded in Map Book No. 1, Page 186, distant thereon 80 feet Northerly from the point of intersection of said Westerly boundary line and the Northerly line of Palo Alto Avenue; running thence at right angles to said Westerly boundary line North $89^{\circ} 45' 01''$ West 9.396 feet to the true point of commencement of the property to be described; running thence Northwesterly, Westerly and Southwesterly along a curve to the left with a radius of 100 feet, central angle $100^{\circ} 0' 52''$, the center of which said curve bears South $67^{\circ} 46' 28''$ West from the point of commencement, a distance of 174.558 feet; thence South $57^{\circ} 45' 36''$ West, tangent to the preceding curve, a distance of 203.599 feet; thence Southwesterly, Westerly and Northwesterly along a curve to the right with a radius of 50 feet and a central angle of $83^{\circ} 29' 52''$, tangent to the preceding curve, 77 feet, more or less, to a point of a compound curve, the centers of the two curves bearing North $51^{\circ} 15' 28''$ East from the point of tangency; thence running Northwesterly, Northerly and Northeasterly along a curve to the right with a radius of 238.628 feet tangent to, the preceding curve, a distance of 310 feet, more or less to a curve line which is hereinafter referred to as "curve Z" (said curve Z begins at a point on the Westerly boundary line of Subdivision No. 2 of Clarendon Heights above mentioned distant thereon 3.044 feet Southerly from the Southeasterly line of Clarendon Avenue as shown on Map of Subdivision No. 2 of Clarendon Heights above mentioned and runs from said point of beginning Southwesterly on a curve to the left with a radius of 937.41 feet, the center of the curve bearing South $16^{\circ} 38' 40''$ East from said point of beginning); thence Southwesterly along said curve "Z" a distance of 140 feet, more or less, to its intersection with a curve line concentric with and radially distant 50 feet Westerly from the second preceding course of 310 feet, more, or less; thence Southerly and Southeasterly along a curve to the left with a radius of 288.628 feet concentric with the said second preceding course, a distance of 225 feet, more or less, to a point of a compound curve from which point the centers of the two curves bear North $51^{\circ} 15' 28''$ East; thence Southeasterly, Easterly and Northeasterly along a curve to the left with a radius of 100 feet, tangent to the preceding curve, 150 feet, more or less, to its point of tangency with a line parallel with and perpendicularly distant 50 feet Southeasterly from the course "South $57^{\circ} 45' 36''$ West 203.599 feet" hereinbefore mentioned; thence North $57^{\circ} 45' 36''$ East, tangent to the preceding curve, a distance of 119 feet, more or less, to a point perpendicularly distant 200 feet Westerly from the said Westerly boundary line of Subdivision No. 2 of Clarendon Heights; thence Northerly and parallel with said Westerly boundary line 41 feet, more or less, to a line

drawn at right angles to said Westerly boundary line from a point distant thereon 80 feet Northerly from the Northerly line of Palo Alto Avenue aforesaid; thence at a right angle Easterly 65 feet, more or less, to the third preceding course (North 57° 45' 36" East 119 feet, more or less) produced; thence North 57° 45' 36" East 4 feet, more or less, to a point of tangency of a curve concentric with the first course of this description and radially distant 50 feet Southerly therefrom; thence Easterly along a curve to the right with a radius of 50 feet, and a central angle of 72° 37' 06", tangent to the preceding course, a distance of 63.381 feet to a line drawn at right angles to the Westerly boundary line of Subdivision No. 2 of Clarendon Heights from a point distant thereon 80 feet Northerly from the Northerly line of Palo Alto Avenue aforesaid; thence Easterly along the line so drawn 60.174 feet to the true point of commencement.

Also excepting therefrom that portion granted to City and County of San Francisco, a municipal corporation, by Deed dated June 19, 1957 and recorded June 27, 1957 in [Book 7099 of Official Records, Page 322](#), Instrument No. F84011.

Also excepting therefrom that portion granted to the Panorama Development Company, a California corporation, by Deed dated April 22, 1957 and recorded July 16, 1957 in [Book 7110 of Official Records, Page 250](#).

Also excepting therefrom that portion granted to the Panorama Development Company, a California corporation, by Deed dated July 16, 1958 and recorded July 22, 1958 in [Book 7332 of Official Records, Page 527](#).

Also excepting therefrom that portion lying within Midtown Terrace Subdivision No. 5, filed April 19, 1957 in [Book "R" of Maps, Pages 92 to 94](#), San Francisco County Records.

Also excepting therefrom that portion lying within Midtown Terrace Subdivision No. 4, filed August 14, 1956 in [Book "R" of Maps, Pages 79 to 81](#), San Francisco County Records.

Also excepting therefrom that portion lying within Midtown Terrace Subdivision No. 3, filed June 8, 1955 In [Book "R" of Maps, Pages 68 to 70](#), San Francisco County Records.

Assessor's Lot 002; Block 2724, and a portion of Lot 004; Block 2724



OLD REPUBLIC
TITLE COMPANY

275 Battery Street, Suite 1500
San Francisco, CA 94111
(415) 397-0500 Fax: (415) 397-0199

PRELIMINARY REPORT

Our Order Number 0227023024A-HK

REUBEN, JUNIUS & ROSE, LLP
One Bush Street, Suite 600
San Francisco, CA 94104

Attention: KEVIN ROSE

When Replying Please Contact:

Harold Kan
HKan@ortc.com
(415) 397-0500

Property Address:

Lots 002 & 004, Block 2724, San Francisco, CA 94114

In response to the above referenced application for a policy of title insurance, OLD REPUBLIC TITLE COMPANY, as issuing Agent of Old Republic National Title Insurance Company, hereby reports that it is prepared to issue, or cause to be issued, as of the date hereof, a Policy or Policies of Title Insurance describing the land and the estate or interest therein hereinafter set forth, insuring against loss which may be sustained by reason of any defect, lien or encumbrance not shown or referred to as an Exception below or not excluded from coverage pursuant to the printed Schedules, Conditions and Stipulations of said policy forms.

The printed Exceptions and Exclusions from the coverage and Limitations on Covered Risks of said Policy or Policies are set forth in Exhibit I attached. The policy to be issued may contain an arbitration clause. When the Amount of Insurance is less than that set forth in the arbitration clause, all arbitrable matters shall be arbitrated at the option of either the Company or the Insured as the exclusive remedy of the parties. Limitations on Covered Risks applicable to the Homeowner's Policy of Title Insurance which establish a Deductible Amount and a Maximum Dollar Limit of Liability for certain coverages are also set forth in Exhibit I. Copies of the Policy forms should be read. They are available from the office which issued this report.

Please read the exceptions shown or referred to below and the exceptions and exclusions set forth in Exhibit I of this report carefully. The exceptions and exclusions are meant to provide you with notice of matters which are not covered under the terms of the title insurance policy and should be carefully considered.

It is important to note that this preliminary report is not a written representation as to the condition of title and may not list all liens, defects, and encumbrances affecting title to the land.

This report (and any supplements or amendments hereto) is issued solely for the purpose of facilitating the issuance of a policy of title insurance and no liability is assumed hereby. If it is desired that liability be assumed prior to the issuance of a policy of title insurance, a Binder or Commitment should be requested.

Dated as of February 16, 2021, at 7:30 AM

OLD REPUBLIC TITLE COMPANY
For Exceptions Shown or Referred to, See Attached

OLD REPUBLIC TITLE COMPANY
ORDER NO. 0227023024A-HK

The form of policy of title insurance contemplated by this report is:

ALTA Loan Policy - 2006. A specific request should be made if another form or additional coverage is desired.

The estate or interest in the land hereinafter described or referred or covered by this Report is:

Fee

Title to said estate or interest at the date hereof is vested in:

Midtown Lands, LLC, a California limited liability company

The land referred to in this Report is situated in the County of San Francisco, City of San Francisco, State of California, and is described as follows:

BEGINNING at the Southwesterly corner of the lands formerly of Commercial Centre Realty Co. et al, formerly owned by J. H. Collamore, said point being also the Northwesterly corner of lands formerly of Mary L. Craig; thence North 19° 59' 10" West 66.19 feet; North 38° 39' 40" West 64.03 feet; North 52° 45' 50" West 62.80 feet; North 57° 36' West 61.59 feet; North 49° 29' 50" West 63.13 feet; North 37° 57' 20" West 63.41 feet; North 19° 17' 20" West 63.57 feet; North 5° 31' 40" East 62.29 feet; North 9° 54' 20" West 63.95 feet; North 36° 19' 40" West 126.61 feet; North 5° 31' 40" West 62.29 feet; North 13° 48' 50" East 62.82 feet and North 20° 49' 30" East 111.20 feet to the Southeasterly corner of the parcel of land described in the Deed from John A. Sullivan, as executor of the Estate of Emma L. Merritt, deceased, to City and County of San Francisco, a municipal corporation, dated October 30, 1941, recorded December 23, 1941, in [Book 3838 of Official Records, Page 205](#), in the Office of the Recorder of the City and County of San Francisco, State of California; thence along the Southeasterly and Northeasterly lines of last said parcel so described, North 20° 49' 30" East 181.16 feet and North 74° 45' 30" West 868.33 feet to the Southeasterly line of Clarendon Avenue; thence Northeasterly along said Southeasterly line of Clarendon Avenue the following courses and distances: Northeasterly along a curve to the right with a radius of 670 feet and a central angle of 4° 28' 30", a distance of 52.329 feet; thence North 29° 34' East tangent to the preceding curve, 229.63 feet; thence Northeasterly on a curve to the left whose center bears North 60° 26' West 481.50 feet and whose central angle is 28° 22' 10" 238.41 feet; thence Northeasterly on a curve to the right whose center bears South 88° 48' 10" East 491.76 feet and whose central angle is 21° 26' 50" 184.08 feet; thence North 22° 38' 40" East 90 feet; thence Northeasterly on a curve to the right whose center bears South 67° 21' 20" East 963.88 feet and whose central angle is 7° 52' 30" 132.48 feet; thence North 30° 31' 10" East 150 feet; thence Northeasterly on a curve to the left whose center bears North 59° 28' 50" West 645.29 feet and whose central angle is 25° 39' 30" 288.98 feet; thence Northeasterly on a curve to the right whose center bears South 85° 08' 20" East 342.18 feet and whose central angle is 30° 02' 40" 179.43 feet; thence Northeasterly on a curve to the right whose center bears South 55° 05' 40" East 937.41 feet and whose central angle is 38° 27' 629.08 feet to a point on the Westerly boundary line of Clarendon Heights; thence leaving said Southeasterly line of Clarendon Avenue and running along said Westerly boundary line of Clarendon Heights South 0° 15' West 566.02 feet to a point on the Westerly extremity of Palo Alto Avenue (formerly Twentieth Street); thence along said Westerly extremity of Palo Alto Avenue and along the Westerly boundary line of lands of the City and County of San Francisco known as Twin Peaks Reservoir Tract, and along the Westerly boundary line of the lands formerly of Commercial Centre Realty Company et al, formerly owned by J. H. Collamore South 0° 07' 40" West 2402.06 feet to the point of beginning.

EXCEPTING Therefrom those portions thereof hereinafter called "Tract X" and "Parcel V", conveyed to Adolph G. Sutro by deed from Emma L. Merritt dated October 31, 1929, and recorded in the Office of the Recorder of

the City and County of San Francisco, State of California, December 18, 1929, in [Book 1959 of Official Records at Page 194](#), and particularly described as follows:

TRACT X: Commencing at a point on the Westerly boundary line of the tract of land known as Subdivision No. 2 of Clarendon Heights as the same is delineated on a certain "Map entitled Map of Subdivision No. 2 of Clarendon Heights", filed in the office of the Recorder of the City and County of San Francisco, State of California, on February 18, 1891 and recorded in Map Book No. 1, at Page 186, distant thereon 80 feet Northerly from the point of intersection of said Westerly boundary line and the Northerly line of Palo Alto Avenue; running thence along said Westerly boundary line South $0^{\circ} 14' 59''$ West 144.201 feet; thence South $0^{\circ} 07' 40''$ West 600 feet; thence South $60^{\circ} 31' 40''$ West 257 feet; thence South $81^{\circ} 31' 40''$ West 112 feet; thence North $26^{\circ} 18' 20''$ West 75.50 feet; thence North $17^{\circ} 18' 20''$ West 212.80 feet; thence North $15^{\circ} 11' 40''$ East 63 feet; thence North $38^{\circ} 41' 40''$ East 89.20 feet; thence North $51^{\circ} 14' 00''$ East 76.94 feet; thence North $0^{\circ} 14' 59''$ East 208.975 feet; thence South $89^{\circ} 45' 01''$ East 100 feet; thence North $0^{\circ} 14' 59''$ East 230 feet; thence South $89^{\circ} 45' 01''$ East 200 feet to the point of commencement.

PARCEL V: Commencing at a point on the Westerly boundary line of the tract of land known as Subdivision No. 2 of Clarendon Heights as the same is delineated on a certain Map entitled "Map of Subdivision No. 2 of Clarendon Heights" filed in the office of the Records of the City and County of San Francisco, State of California, on February 18, 1891, and recorded in Map Book No. 1, Page 186, distant thereon 80 feet Northerly from the point of intersection of said Westerly boundary line and the Northerly line of Palo Alto Avenue; running thence at right angles to said Westerly boundary line North $89^{\circ} 45' 01''$ West 9.396 feet to the true point of commencement of the property to be described; running thence Northwesterly, Westerly and Southwesterly along a curve to the left with a radius of 100 feet, central angle $100^{\circ} 0' 52''$, the center of which said curve bears South $67^{\circ} 46' 28''$ West from the point of commencement, a distance of 174.558 feet; thence South $57^{\circ} 45' 36''$ West, tangent to the preceding curve, a distance of 203.599 feet; thence Southwesterly, Westerly and Northwesterly along a curve to the right with a radius of 50 feet and a central angle of $83^{\circ} 29' 52''$, tangent to the preceding curve, 77 feet, more or less, to a point of a compound curve, the centers of the two curves bearing North $51^{\circ} 15' 28''$ East from the point of tangency; thence running Northwesterly, Northerly and Northeasterly along a curve to the right with a radius of 238.628 feet tangent to, the preceding curve, a distance of 310 feet, more or less to a curve line which is hereinafter referred to as "curve Z" (said curve Z begins at a point on the Westerly boundary line of Subdivision No. 2 of Clarendon Heights above mentioned distant thereon 3.044 feet Southerly from the Southeasterly line of Clarendon Avenue as shown on Map of Subdivision No. 2 of Clarendon Heights above mentioned and runs from said point of beginning Southwesterly on a curve to the left with a radius of 937.41 feet, the center of the curve bearing South $16^{\circ} 38' 40''$ East from said point of beginning); thence Southwesterly along said curve "Z" a distance of 140 feet, more or less, to its intersection with a curve line concentric with and radially distant 50 feet Westerly from the second preceding course of 310 feet, more or less; thence Southerly and Southeasterly along a curve to the left with a radius of 288.628 feet concentric with the said second preceding course, a distance of 225 feet, more or less, to a point of a compound curve from which point the centers of the two curves bear North $51^{\circ} 15' 28''$ East; thence Southeasterly, Easterly and Northeasterly along a curve to the left with a radius of 100 feet, tangent to the preceding curve, 150 feet, more or less, to its point of tangency with a line parallel with and perpendicularly distant 50 feet Southeasterly from the course "South $57^{\circ} 45' 36''$ West 203.599 feet" hereinbefore mentioned; thence North $57^{\circ} 45' 36''$ East, tangent to the preceding curve, a distance of 119 feet, more or less, to a point perpendicularly distant 200 feet Westerly from the said Westerly boundary line of Subdivision No. 2 of Clarendon Heights; thence Northerly and parallel with said Westerly boundary line 41 feet, more or less, to a line drawn at right angles to said Westerly boundary line from a point distant thereon 80 feet Northerly from the Northerly line of Palo Alto Avenue aforesaid; thence at a right angle Easterly 65 feet, more or less, to the third preceding course (North $57^{\circ} 45' 36''$ East 119 feet, more or less) produced; thence North $57^{\circ} 45' 36''$ East 4 feet, more or less, to a point of tangency of a curve concentric with the first course of

this description and radially distant 50 feet Southerly therefrom; thence Easterly along a curve to the right with a radius of 50 feet, and a central angle of 72° 37' 06", tangent to the preceding course, a distance of 63.381 feet to a line drawn at right angles to the Westerly boundary line of Subdivision No. 2 of Clarendon Heights from a point distant thereon 80 feet Northerly from the Northerly line of Palo Alto Avenue aforesaid; thence Easterly along the line so drawn 60.174 feet to the true point of commencement.

Also excepting therefrom that portion granted to City and County of San Francisco, a municipal corporation, by Deed dated June 19, 1957 and recorded June 27, 1957 in [Book 7099 of Official Records, Page 322](#), Instrument No. F84011.

Also excepting therefrom that portion granted to the Panorama Development Company, a California corporation, by Deed dated April 22, 1957 and recorded July 16, 1957 in [Book 7110 of Official Records, Page 250](#).

Also excepting therefrom that portion granted to the Panorama Development Company, a California corporation, by Deed dated July 16, 1958 and recorded July 22, 1958 in [Book 7332 of Official Records, Page 527](#).

Also excepting therefrom that portion lying within Midtown Terrace Subdivision No. 5, filed April 19, 1957 in [Book "R" of Maps, Pages 92 to 94](#), San Francisco County Records.

Also excepting therefrom that portion lying within Midtown Terrace Subdivision No. 4, filed August 14, 1956 in [Book "R" of Maps, Pages 79 to 81](#), San Francisco County Records.

Also excepting therefrom that portion lying within Midtown Terrace Subdivision No. 3, filed June 8, 1955 In [Book "R" of Maps, Pages 68 to 70](#), San Francisco County Records.

Assessor's Lot 002; Block 2724, and a portion of Lot 004; Block 2724

At the date hereof exceptions to coverage in addition to the Exceptions and Exclusions in said policy form would be as follows:

1. Taxes and assessments, general and special, for the fiscal year 2021 - 2022, a lien, but not yet due or payable.
2. Taxes and assessments, general and special, for the fiscal year 2020 - 2021, as follows:

| | | | |
|----------------------|---|-------------------|-----------------|
| Assessor's Parcel No | : | LOT 2; BLOCK 2724 | |
| Bill No. | : | 20200109439 | |
| 1st Installment | : | \$371.17 | Marked Paid |
| 2nd Installment | : | \$371.17 | NOT Marked Paid |
| Land Value | : | \$185.00 | |

3. Taxes and assessments, general and special, for the fiscal year 2020 - 2021, as follows:

| | | | |
|----------------------|---|-------------------|-----------------|
| Assessor's Parcel No | : | LOT 4; BLOCK 2724 | |
| Bill No. | : | 20200109441 | |
| 1st Installment | : | \$371.17 | Marked Paid |
| 2nd Installment | : | \$371.17 | NOT Marked Paid |
| Land Value | : | \$185.00 | |

4. The lien of supplemental taxes, if any, assessed pursuant to the provisions of Section 75, et seq., of the Revenue and Taxation Code of the State of California.

5. Any special tax which is now a lien and that may be levied within the City of San Francisco Unified School District Community Facilities District No. 90-1, notice(s) for which having been recorded.

NOTE: Among other things, there are provisions in said notice(s) for a special tax to be levied annually, the amounts of which are to be added to and collected with the property taxes.

NOTE: The current annual amount levied against this land is \$76.56.

NOTE: Further information on said assessment or special tax can be obtained by contacting:

Name : San Francisco Unified School District
Telephone No. : (415) 241-6480

6. The herein described property lying within the proposed boundaries of the City and County of San Francisco Special Tax District No. 2009-1 (San Francisco Sustainable Financing), as follows:

District No. : 2009-1
For : San Francisco Sustainable Financing
Disclosed by : Map filed December 7, 2009, in Book 1 of Maps of Assessment and Community Facilities Districts, Page 33.

7. Water rights, claims or title to water, whether or not shown by the public records.

8. Rights or claims of easements not recorded in the public records.

9. Any facts, rights, interests or claims which an accurate survey would show.

10. An easement affecting that portion of said land and for the purposes stated herein and incidental purposes as provided in the following
- Granted To : Pacific Gas and Electric Company, a California corporation
For : Gas main
Recorded : [June 28, 1929 in Reel 1863 of Official Records, Image 437](#)
Affects : Portion of the premises
11. Restrictions contained in Deed from Edgar D. Sutro, then owner of an undivided ½ interest to Pacific Coast Construction Company, dated May 24, 1951, recorded May 24, 1951 ([5713 O.R. 530](#)), "The Grantee, its successors and assigns shall be bound by a covenant whereby for a term of Twenty (20) years from the date of recording of this Deed, no commercial or multiple dwellings will be erected on said property and that said property will be used solely for the erection thereon of single family dwellings.
12. Deed of Trust to secure an indebtedness of the amount stated below and any other amounts payable under the terms thereof,
- Amount : \$460,000.00
Trustor/Borrower : Midtown Lands, LLC
Trustee : Insured Titles
Beneficiary/Lender : Charles H. McKenzie
Recorded : [December 15, 2020 in Official Records under Recorder's Serial Number 2020-069495](#)
13. Any unrecorded and subsisting leases.
14. Prior to the issuance of any policy of title insurance, the Company requires the following with respect to JK Family Midtown Lands, LLC, a California Limited Liability Company:
1. A copy of any management or operating agreements and any amendments thereto, together with a current list of all members of said LLC.
 2. A certified copy of its Articles of Organization (LLC-1), any Certificate of Correction (LLC-11), Certificate of Amendment (LLC-2), or Restatement of Articles of Organization (LLC-10).
 3. Recording a Certified copy of said LLC-1 and any "amendments thereto".

15. Prior to the issuance of any policy of title insurance, the Company requires the following with respect to Midtown Lands, LLC, a California Limited Liability Company:
1. A copy of any management or operating agreements and any amendments thereto, together with a current list of all members of said LLC.
 2. A certified copy of its Articles of Organization (LLC-1), any Certificate of Correction (LLC-11), Certificate of Amendment (LLC-2), or Restatement of Articles of Organization (LLC-10).
 3. Recording a Certified copy of said LLC-1 and any "amendments thereto".
16. Any facts, rights, interests, or claims that are not shown by the Public Records but that could be ascertained by an inspection of the Land or that may be asserted by persons in possession of the Land.
17. The requirement that this Company be provided with an opportunity to inspect the land (the Company reserves the right to make additional exceptions and/or requirements upon completion of its inspection).
18. The requirement that this Company be provided with a suitable Owner's Declaration (form ORT 174). The Company reserves the right to make additional exceptions and/or requirements upon review of the Owner's Declaration.

----- Informational Notes -----

- A. The applicable rate(s) for the policy(s) being offered by this report or commitment appears to be section(s) 1.1 and 2.1.

- B. The above numbered report (including any supplements or amendments thereto) is hereby modified and/or supplemented to reflect the following additional items relating to the issuance of an American Land Title Association loan form policy:

NONE

NOTE: Our investigation has been completed and there is located on said land vacant land known as Lots 002 & 004, Block 2724, San Francisco, CA 94114.

The ALTA loan policy, when issued, will contain the CLTA 100 Endorsement and 116 series Endorsement.

Unless shown elsewhere in the body of this report, there appear of record no transfers or agreements to transfer the land described herein within the last three years prior to the date hereof, except as follows:

NONE

- C. NOTE: The last recorded transfer or agreement to transfer the land described herein is as follows:

Instrument

| | | |
|----------|---|---|
| Entitled | : | Grant Deed |
| By/From | : | Edgar D. Sutro, as his separate property |
| To | : | Pacific Coast Construction Company, a California corporation |
| Recorded | : | May 24, 1951 in Reel 5713 of Official Records, Image 530 under Recorder's Serial Number 78051 |

Deed executed by Rose V. Murray, formerly Rose V. Sutro, and Marian J. Sutro to Pacific Coast Construction Company, a California corporation recorded [March 2, 1951 in Reel 5653 of Official Records, Image 164](#).

O.N.
MMV/mm
Am/Update

Deed executed by Gelsar, Inc., a dissolved California corporation, successor by merger to Pacific Coast Construction Company, a California corporation to JK Family Midtown Lands, LLC recorded [July 13, 2020 in Official Records under Recorder's Serial Number 2020-950981](#).

OLD REPUBLIC TITLE COMPANY
ORDER NO. 0227023024A-HK

Deed executed by JK Family Midtown Lands, LLC to Midtown Lands, LLC recorded
[December 15, 2020 in Official Records under Recorder's Serial Number 2020-069494.](#)

Exhibit I

AMERICAN LAND TITLE ASSOCIATION LOAN POLICY OF TITLE INSURANCE (06/17/06)

EXCLUSIONS FROM COVERAGE

The following matters are expressly excluded from the coverage of this policy, and the Company will not pay loss or damage, costs, attorneys' fees, or expenses that arise by reason of:

1. (a) Any law, ordinance, permit, or governmental regulation (including those relating to building and zoning) restricting, regulating, prohibiting, or relating to
 - (i) the occupancy, use, or enjoyment of the Land;
 - (ii) the character, dimensions, or location of any improvement erected on the Land;
 - (iii) the subdivision of land; or
 - (iv) environmental protection; or the effect of any violation of these laws, ordinances, or governmental regulations. This Exclusion 1(a) does not modify or limit the coverage provided under Covered Risk 5.
- (b) Any governmental police power. This Exclusion 1(b) does not modify or limit the coverage provided under Covered Risk 6.
2. Rights of eminent domain. This Exclusion does not modify or limit the coverage provided under Covered Risk 7 or 8.
3. Defects, liens, encumbrances, adverse claims, or other matters
 - (a) created, suffered, assumed, or agreed to by the Insured Claimant;
 - (b) not Known to the Company, not recorded in the Public Records at Date of Policy, but Known to the Insured Claimant and not disclosed in writing to the Company by the Insured Claimant prior to the date the Insured Claimant became an Insured under this policy;
 - (c) resulting in no loss or damage to the Insured Claimant;
 - (d) attaching or created subsequent to Date of Policy (however, this does not modify or limit the coverage provided under Covered Risk 11, 13, or 14); or
 - (e) resulting in loss or damage that would not have been sustained if the Insured Claimant had paid value for the Insured Mortgage.
4. Unenforceability of the lien of the Insured Mortgage because of the inability or failure of an Insured to comply with applicable doing-business laws of the state where the Land is situated.
5. Invalidity or unenforceability in whole or in part of the lien of the Insured Mortgage that arises out of the transaction evidenced by the Insured Mortgage and is based upon usury or any consumer credit protection or truth-in-lending law.
6. Any claim, by reason of the operation of federal bankruptcy, state insolvency, or similar creditors' rights laws, that the transaction creating the lien of the Insured Mortgage, is
 - (a) a fraudulent conveyance or fraudulent transfer, or
 - (b) a preferential transfer for any reason not stated in Covered Risk 13(b) of this policy.
7. Any lien on the Title for real estate taxes or assessments imposed by governmental authority and created or attaching between Date of Policy and the date of recording of the Insured Mortgage in the Public Records. This Exclusion does not modify or limit the coverage provided under Covered Risk 11(b).

The above policy form may be issued to afford either Standard Coverage or Extended Coverage. In addition to the above Exclusions from Coverage, the Exceptions from Coverage in a Standard Coverage policy will also include the following Exceptions from Coverage:

EXCEPTIONS FROM COVERAGE

SCHEDULE B - PART I

Except as provided in Schedule B - Part II, this policy does not insure against loss or damage, and the Company will not pay costs, attorneys' fees, or expenses that arise by reason of:

1. (a) Taxes or assessments that are not shown as existing liens by the records of any taxing authority that levies taxes or assessments on real property or by the Public Records; (b) proceedings by a public agency that may result in taxes or assessments, or notices of such proceedings, whether or not shown by the records of such agency or by the Public Records.
2. Any facts, rights, interests, or claims that are not shown by the Public Records but that could be ascertained by an inspection of the Land or that may be asserted by persons in possession of the Land.
3. Easements, liens or encumbrances, or claims thereof, not shown by the Public Records.
4. Any encroachment, encumbrance, violation, variation, or adverse circumstance affecting the Title that would be disclosed by an accurate and complete land survey of the Land and not shown by the Public Records.
5. (a) Unpatented mining claims; (b) reservations or exceptions in patents or in Acts authorizing the issuance thereof; (c) water rights, claims or title to water, whether or not the matters excepted under (a), (b), or (c) are shown by the Public Records.
6. Any lien or right to a lien for services, labor or material unless such lien is shown by the Public Records at Date of Policy.



FACTS

WHAT DOES OLD REPUBLIC TITLE DO WITH YOUR PERSONAL INFORMATION?

| | |
|-------|--|
| Why? | Financial companies choose how they share your personal information. Federal law gives consumers the right to limit some but not all sharing. Federal law also requires us to tell you how we collect, share, and protect your personal information. Please read this notice carefully to understand what we do. |
| What? | <p>The types of personal information we collect and share depend on the product or service you have with us. This information can include:</p> <ul style="list-style-type: none">• Social Security number and employment information• Mortgage rates and payments and account balances• Checking account information and wire transfer instructions <p>When you are no longer our customer, we continue to share your information as described in this notice.</p> |
| How? | All financial companies need to share customers' personal information to run their everyday business. In the section below, we list the reasons financial companies can share their customers' personal information; the reasons Old Republic Title chooses to share; and whether you can limit this sharing. |

| Reasons we can share your personal information | Does Old Republic Title share? | Can you limit this sharing? |
|---|--------------------------------|-----------------------------|
| For our everyday business purposes — such as to process your transactions, maintain your account(s), or respond to court orders and legal investigations, or report to credit bureaus | Yes | No |
| For our marketing purposes — to offer our products and services to you | No | We don't share |
| For joint marketing with other financial companies | No | We don't share |
| For our affiliates' everyday business purposes — information about your transactions and experiences | Yes | No |
| For our affiliates' everyday business purposes — information about your creditworthiness | No | We don't share |
| For our affiliates to market to you | No | We don't share |
| For non-affiliates to market to you | No | We don't share |

Go to www.oldrepublictitle.com (Contact Us)

Who we are

| | |
|-------------------------------|--|
| Who is providing this notice? | Companies with an Old Republic Title name and other affiliates. Please see below for a list of affiliates. |
|-------------------------------|--|

What we do

| | |
|--|--|
| How does Old Republic Title protect my personal information? | To protect your personal information from unauthorized access and use, we use security measures that comply with federal law. These measures include computer safeguards and secured files and buildings. For more information, visit https://www.oldrepublictitle.com/privacy-policy |
| How does Old Republic Title collect my personal information? | <p>We collect your personal information, for example, when you:</p> <ul style="list-style-type: none"> • Give us your contact information or show your driver's license • Show your government-issued ID or provide your mortgage information • Make a wire transfer <p>We also collect your personal information from others, such as credit bureaus, affiliates, or other companies.</p> |
| Why can't I limit all sharing? | <p>Federal law gives you the right to limit only:</p> <ul style="list-style-type: none"> • Sharing for affiliates' everyday business purposes - information about your creditworthiness • Affiliates from using your information to market to you • Sharing for non-affiliates to market to you <p>State laws and individual companies may give you additional rights to limit sharing. See the State Privacy Rights section location at https://www.oldrepublictitle.com/privacy-policy for your rights under state law.</p> |

Definitions

| | |
|-----------------|---|
| Affiliates | <p>Companies related by common ownership or control. They can be financial and nonfinancial companies.</p> <ul style="list-style-type: none"> • Our affiliates include companies with an Old Republic Title name, and financial companies such as Attorneys' Title Fund Services, LLC, Lex Terrae National Title Services, Inc., Mississippi Valley Title Services Company, and The Title Company of North Carolina. |
| Non-affiliates | <p>Companies not related by common ownership or control. They can be financial and non-financial companies.</p> <ul style="list-style-type: none"> • Old Republic Title does not share with non-affiliates so they can market to you |
| Joint marketing | <p>A formal agreement between non-affiliated financial companies that together market financial products or services to you.</p> <ul style="list-style-type: none"> • Old Republic Title doesn't jointly market. |

| Affiliates Who May be Delivering This Notice | | | | |
|---|---|---|---|--|
| American First Title & Trust Company | American Guaranty Title Insurance Company | Attorneys' Title Fund Services, LLC | Compass Abstract, Inc. | eRecording Partners Network, LLC |
| Genesis Abstract, LLC | Guardian Consumer Services, Inc. | iMarc, Inc. | Kansas City Management Group, LLC | L.T. Service Corp. |
| Lenders Inspection Company | Lex Terrae National Title Services, Inc. | Lex Terrae, Ltd. | Mississippi Valley Title Services Company | National Title Agent's Services Company |
| Old Republic Branch Information Services, Inc. | Old Republic Diversified Services, Inc. | Old Republic Escrow of Vancouver, Inc. | Old Republic Exchange Company | Old Republic National Ancillary Services, Inc. |
| Old Republic National Commercial Title Services, Inc. | Old Republic Title and Escrow of Hawaii, Ltd. | Old Republic National Title Insurance Company | Old Republic Title Company | Old Republic Title Companies, Inc. |
| Old Republic Title Company of Conroe | Old Republic Title Company of Indiana | Old Republic Title Company of Nevada | Old Republic Title Company of Oklahoma | Old Republic Title Company of Oregon |
| Old Republic Title Company of St. Louis | Old Republic Title Company of Tennessee | Old Republic Title Information Concepts | Old Republic Title Insurance Agency, Inc. | Old Republic Title, Ltd. |
| RamQuest Software, Inc. | Republic Abstract & Settlement, LLC | Sentry Abstract Company | Surety Title Agency, Inc. | The Title Company of North Carolina |
| Trident Land Transfer Company, LLC | | | | |

Updated: January 1, 2020

Privacy Notice for California Consumers

This Privacy Notice for California Consumers supplements the information contained in the Master Privacy Notice for Old Republic Title and applies to consumers that reside in the State of California. The terms used in this Privacy Notice have the same meaning as the terms defined in the California Consumer Privacy Act (“CCPA”).

What Personal Information We Collect

In accordance with the CCPA, personal information is information that identifies, relates to, describes, is capable of being associated with, or could reasonably be linked, directly or indirectly, with a particular consumer or household. Personal information does not include:

Information outside the scope of the CCPA such as:

- Health or medical information covered by the Health Insurance Portability Act of 1996 (HIPAA) and the California Confidentiality of Medical Information Act (CMIA).
- Personal Information covered by the Gramm-Leach-Bliley Act (GLBA), the Fair Credit Reporting Act (FCRA), the California Financial Information Privacy Act (FIPA), and the Driver’s Privacy Protection Act of 1994,
- Publicly available information that is available from federal, state, or local government records, and
- De-identified or aggregated consumer information.

Please see the chart below to learn what categories of personal information we may have collected about California consumers within the preceding twelve months, the sources of and business purposes for that collection and the third parties with whom the information is shared, if any.

| Category | Examples | Collected | Sources | Business Purpose for Collection | Categories of Third Parties with Whom Information is Shared |
|-------------|--|-----------|--|--|--|
| Identifiers | Real name, alias, postal address, unique personal identifier, online identifier, Internet protocol address, email address, account name, social security number, driver’s license number, passport number or other similar identifiers | Yes | Consumers, Lenders, Brokers, Attorneys, Real Estate Agents, and Title Agents associated with the transaction | Underwriting or providing other products or services, responding to policyholder/consumer claims, inquiries or complaints, detecting security incidents, protecting against malicious, | Service providers associated with the transaction for a business purpose |

| | | | | | |
|---|---|-----|--|---|--|
| | | | | deceptive, fraudulent, or illegal activity. Other audit or operational purposes. | |
| Personal information described in California Customer Records statute (Cal. Civ. Code § 1798.80(e)) | Name, signature, social security number, physical characteristics or description, address, telephone number, passport number, driver's license or state identification card number, insurance policy number, education, employment, employment history, bank account number, credit card number, debit card number, or any other financial information, medical information, or health insurance information. "Personal information" does not include publicly available information that is lawfully made available to the general public from federal, state, or local government records. | Yes | Consumers, Lenders, Brokers, Attorneys, Real Estate Agents, and Title Agents associated with the transaction | Underwriting or providing other products or services, responding to policyholder/consumer claims, inquiries or complaints, detecting security incidents, protecting against malicious, deceptive, fraudulent, or illegal activity. Other audit or operational purposes. | Service providers associated with the transaction for a business purpose |
| Characteristics of protected classifications under California or federal law | Age (40 years or older), race, color, ancestry, national origin, citizenship, religions or creed, marital status, medical condition, physical or mental disability, sex (including gender, gender identity, gender expression, pregnancy or childbirth and related | Yes | Consumers, Lenders, Brokers, Attorneys, Real Estate Agents, and Title Agents associated with the transaction | Underwriting or providing other products or services, responding to policyholder/consumer claims, inquiries or complaints. Other audit or operational purposes. | Service providers associated with the transaction for a business purpose |

| | | | | | |
|---|---|-----|--|--|---------------|
| | medical conditions), sexual orientation, veteran or military status, or genetic information (including familial genetic information). | | | | |
| Internet or other electronic network activity | Browsing history, search history, information about a consumer's interaction with a website, application, or advertisement. | Yes | Consumers, Lenders, Brokers, Attorneys, Real Estate Agents, and Title Agents associated with the transaction | To provide access to certain online services. To understand the interests of visitors to our online services, to support certain features of our site, for navigation and to display certain features more effectively. Detecting security incidents, protecting against malicious, deceptive, fraudulent, or illegal activity. Other audit or operational purposes. | Not Disclosed |
| Geolocation data | Geographic tracking data, physical location and movements | Yes | Consumers, Lenders, Brokers, Attorneys, Real Estate Agents, and Title Agents associated with the transaction | To provide access to certain online services. To understand the interests of visitors to our online services, to support certain features of our site, for navigation and to display certain features more effectively. Other audit or operational purposes. | Not Disclosed |

What Personal Information We Share and Why We Share It

The CCPA requires us to tell you what categories of personal information we “sell” or “disclose.” We do not sell and will not sell your personal information as that term is commonly understood. We also do not sell and will not sell your personal information, including the personal information of persons under 16 years of age, as that term is defined by the CCPA. When it is necessary for a business purpose, we share or disclose your personal information with a service provider, and we enter a contract with the service provider that limits how the information may be used and requires the service provider to protect the confidentiality of the information.

In the preceding twelve months, we have disclosed the following categories of personal information for the following business purposes. Where the personal information is shared with third parties, as that term is defined in the CCPA, the category of the third party is indicated.

| Category | Examples | Business Purpose for Disclosure | Categories of Third Parties with Whom Information is Shared |
|---|--|---|--|
| Identifiers | Real name, alias, postal address, unique personal identifier, online identifier, internet protocol address, email address, account name, social security number, driver’s license number, passport number or other similar identifiers | Underwriting or providing other products or services, responding to policyholder/consumer claims, inquiries or complaints, detecting security incidents, protecting against malicious, deceptive, fraudulent, or illegal activity. Other audit or operational purposes. | Service providers associated with the transaction for a business purpose |
| Personal information described in California Customer Records statute (Cal. Civ. Code § 1798.80(e)) | Name, signature, social security number, physical characteristics or description, address, telephone number, passport number, driver’s license or state identification card number, insurance policy number, education, employment, employment history, bank account number, credit card number, debit card number, or any other financial information, medical information, or health insurance information. “Personal information” does not include publicly available information that is lawfully made available to the general public from federal, state, or local government records. | Underwriting or providing other products or services, responding to policyholder/consumer claims, inquiries or complaints, detecting security incidents, protecting against malicious, deceptive, fraudulent, or illegal activity. Other audit or operational purposes. | Service providers associated with the transaction for a business purpose |

| | | | |
|--|--|--|--|
| Characteristics of protected classifications under California or federal law | Age (40 years or older), race, color, ancestry, national origin, citizenship, religions or creed, marital status, medical condition, physical or mental disability, sex (including gender, gender identity, gender expression, pregnancy or childbirth and related medical conditions), sexual orientation, veteran or military status, or genetic information (including familial genetic information). | Underwriting or providing other products or services, responding to policyholder/consumer claims, inquiries or complaints. Other audit or operational purposes. | Service providers associated with the transaction for a business purpose |
| Internet or other electronic network activity | Browsing history, search history, information about a consumer's interaction with a website, application, or advertisement. | To provide access to certain online services. To understand the interests of visitors to our online services, to support certain features of our site, for navigation and to display certain features more effectively. Detecting security incidents, protecting against malicious, deceptive, fraudulent, or illegal activity. Other audit or operational purposes. | Not Disclosed |
| Geolocation data | Geographic tracking data, physical location and movements | To provide access to certain online services. To understand the interests of visitors to our online services, to support certain features of our site, for navigation and to display certain features more effectively. Other audit or operational purposes. | Not Disclosed |

We may also transfer to a third party the personal information of a consumer as an asset that is part of a merger, acquisition, bankruptcy, or other transaction in which the third party assumes control of all or part of the business.

Your Rights and Choices

The CCPA provides California consumers with certain rights regarding their personal information. This chart describes those rights and certain limitations to those rights.

| Right | What This Means |
|--------|--|
| Notice | At or before the time your personal information is collected, you will be given written notice of the categories of personal information to be collected and the purposes for which the categories of personal information will be used. |
| Access | At your verifiable request, but no more than twice in a twelve month period, we shall disclose to you: 1) the categories of personal information we have collected about you, 2) the |

| | |
|--------------------|---|
| | <p>categories of sources for the personal information we collected about you, 3) our business and commercial purpose for collecting or selling your personal information, 4) the categories of third parties with whom we share your personal information, 5) The specific pieces of information we have collected about you, 6) the categories of personal information disclosed for a business purpose, and</p> <p>7) If we sold personal information, the categories of personal information sold and the categories of third parties to whom it was sold.</p> |
| Deletion | <p>You have the right to request that we delete any of your personal information that we collected from you, subject to certain exceptions. Once we receive and verify your request, we will delete (and direct our service providers to delete) your personal information from our records unless an exception applies. We may deny your request if retention of the information is necessary for us or our service providers to:</p> <ul style="list-style-type: none"> • Complete the transaction for which we collected the personal information, provide a good or service that you requested, take actions reasonably anticipated within the context of our ongoing business relationship with you, or otherwise perform our contract with you. • Detect security incidents, protect against malicious, deceptive, fraudulent, or illegal activity, or prosecute those responsible for such activities. • Debug products to identify and repair errors that impair existing intended functionality. • Exercise free speech, ensure the right of another consumer to exercise their free speech rights, or exercise another right provided for by law. • Comply with the California Electronic Communications Privacy Act (Cal. Penal Code §1546 et seq.) • Engage in public or peer reviewed scientific, historical, or statistical research in the public interest that adheres to all other applicable ethics and privacy laws, when the information's deletion may likely render impossible or seriously impair the research's achievement, if you previously provided informed consent. • Enable solely internal uses that are reasonably aligned with consumer expectations based on your relationship with us. • Comply with a legal obligation. • Make other internal and lawful uses of that information that are compatible with the context in which you provided it. • Or if it is the type of personal information that falls outside the scope of the CCPA, (HIPAA, CIMA, GLBA, or publicly available information) |
| Opt-Out of Sale | <p>With some limitations, you may direct a business that sells personal information to third parties not to sell the personal information to these third parties.</p> <p>A business may not sell the personal information of persons less than sixteen years of age without their affirmative consent, and in the case of those less than thirteen years of age, the consent must come from a parent.</p> |
| Opt-In to Sale | |
| Non-Discrimination | <p>We will not discriminate against you for exercising your rights under the CCPA. Unless otherwise permitted by the CCPA we will not:</p> <ul style="list-style-type: none"> • Deny you goods or service • Charge you different prices or rates for goods or services, including through granting discounts or other benefits, or imposing penalties • Provide a different level or quality of goods or services • Suggest that you will receive a different price or rate for goods or services or a different level or quality of goods or services |

To Exercise Your Rights

To Opt-out of the Sale of Your Personal Information

The CCPA gives consumers the right to direct a business that sells personal information about the consumer to third parties not to sell the consumer's personal information. We do not sell and will not sell your personal information as that term is commonly understood. We also do not sell and will not sell your personal information, as that term is defined by the CCPA.

To Request Access to or Deletion of Your Personal Information

To exercise your access or deletion rights described above, please submit a verifiable consumer request to us by either: Calling us at 1-855-557-8437 or contacting us through our website [CCPA Consumer Request](#).

Only you or your representative that you authorize to act on your behalf (Authorized Agent) can make a verifiable consumer request for your personal information. You may also make a request for your minor child. The verifiable request must provide enough information that allows us to reasonably verify you are the person about whom we collected personal information. We cannot respond to your request or provide you with personal information if we cannot verify your identity or authority to make the request and to confirm the personal information relates to you.

We work to respond to a verifiable consumer request within 45 days of its receipt. If we require additional time, we will inform you of the extension period (up to an additional 45 days), and the reason for the extension in writing. If you have an account with us, we will deliver our response to that account. If you do not have an account with us, we will deliver our response by mail or electronically, depending on your preference. The response we provide will also explain any reasons why we cannot comply with a request.

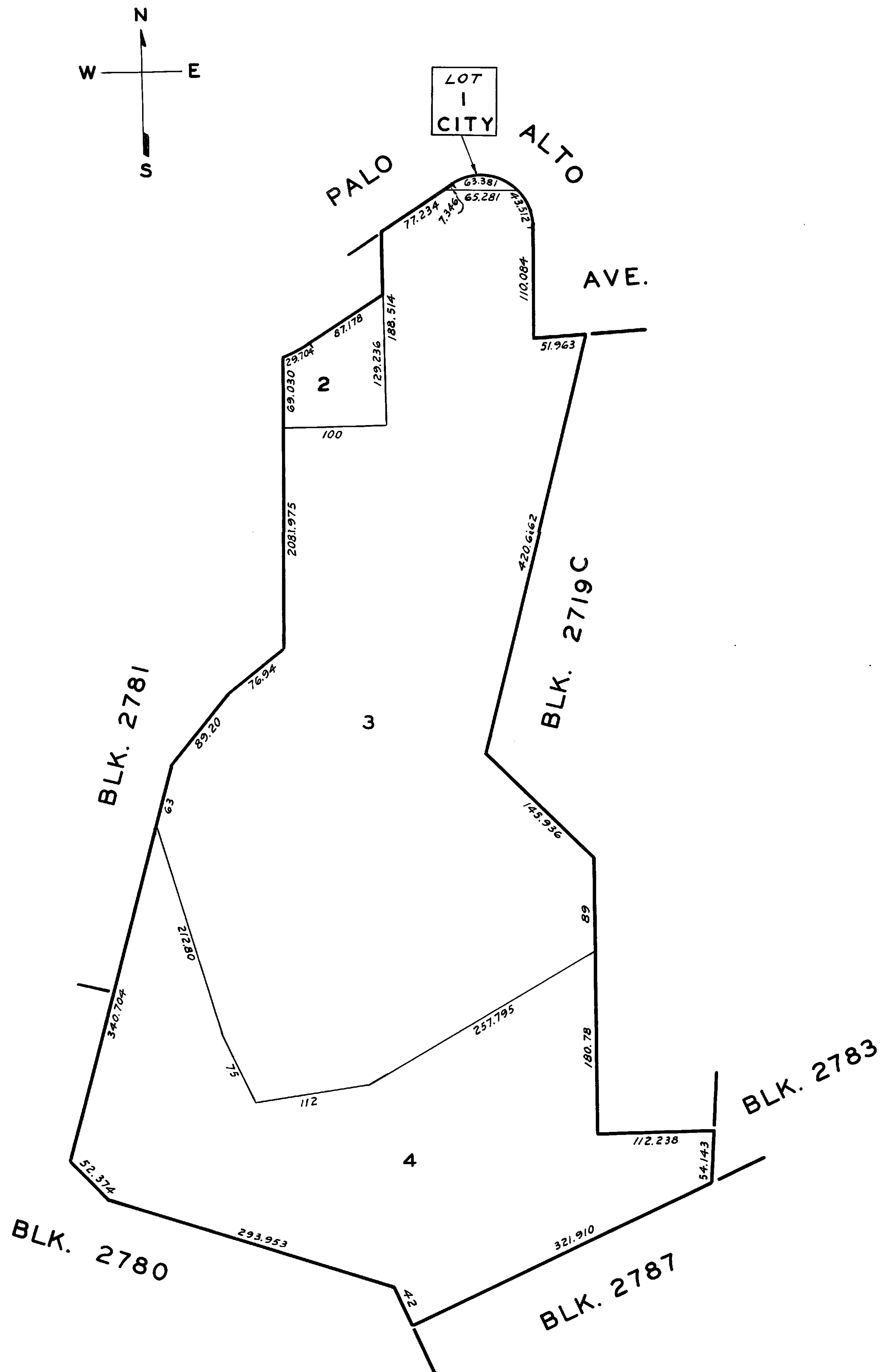
You may only make a consumer request for access twice within a twelve-month period. Any disclosures we provide will apply to the twelve-month period preceding the consumer request's receipt.

Contact Us

If you have any questions regarding our Privacy Notice or practices, please contact us via phone at 1-855-557-8437 or send your written request to: CCPA@oldrepublictitle.com, or Old Republic Title c/o CCPA Consumer Request Group, 275 Battery Street, Suite 1500, San Francisco, CA 94111-3334.

SAN MIGUEL RANCHO

SCALE: 1"=100'



D E E D

PACIFIC COAST CONSTRUCTION COMPANY, a corporation, and TWIN PEAKS INVESTMENT COMPANY, a corporation, the first parties, hereby grant to CITY AND COUNTY OF SAN FRANCISCO, a municipal corporation, the second party, the following described real property situated in the City and County of San Francisco, State of California:

PARCEL A-1:

COMMENCING at a point on the westerly boundary line of the tract of land known as Subdivision No. 2 of Clarendon Heights as the same is delineated on a certain map entitled "Map of Subdivision No. 2 of Clarendon Heights," filed in the office of the Recorder of the City and County of San Francisco, State of California, on February 18, 1891 and recorded in Map Book No. 1, at page 186, distant thereon north $0^{\circ} 11' 53''$ east 144.201 feet from the point of intersection of said westerly boundary line and the southerly line of Palo Alto Avenue; thence from said point of commencement north $89^{\circ} 48' 07''$ west 9.396 feet to the northeasterly boundary line of the parcel of land described as Parcel 2 in the deed from Adolph G. Sutro to American Broadcasting Company, Inc., a corporation, dated April 12, 1948, recorded April 19, 1948 in Book 4882 of Official Records, page 63; thence northwesterly, westerly and southwesterly along the northeasterly, northerly and northwesterly boundary line of said land the following courses and distances; on an arc of a curve to the left, the center of which bears south $67^{\circ} 43' 22''$ west 100 feet from the last mentioned point with a radius of 100 feet, a central angle of $100^{\circ} 00' 52''$, 174.558 feet; south $57^{\circ} 42' 30''$ west tangent to the preceding curve 203.599 feet; southwesterly, westerly and northwesterly on an arc of a curve to the right, tangent to the preceding curve with a radius of 50 feet, a central angle of $83^{\circ} 29' 52''$, 77 feet, more or less to a point of compound curve, referred to in said deed and northwesterly, northerly and northeasterly on an arc of a curve to the right, tangent to the preceding curve with a radius of 238.628 feet, a central angle of $72^{\circ} 43' 19''$, 302.876 feet to a point on the southeasterly line of Clarendon Avenue as said Avenue is shown on that certain map entitled "Map of Clarendon Avenue Showing The Widening, etc.," filed in the office of the Recorder of the City and County of San Francisco, State of California, July 17, 1946, in Map Book "P" at pages 34 and 35; thence northeasterly along the southeasterly line of said Clarendon Avenue on an arc of a curve to the right the center of which bears south $46^{\circ} 09' 34''$ east 937.41 feet from the last mentioned point with a radius of 937.41 feet, a central angle of $29^{\circ} 27' 49''$, a distance of 482.052 feet to a point on the westerly line of said Subdivision No. 2 of Clarendon Heights, distant thereon 3.044 feet southerly from the southerly line of Clarendon Avenue as said avenue is shown on the map of said Subdivision No. 2; thence south $0^{\circ} 11' 53''$ west along said westerly line 480.208 feet to the point of commencement.

85011 JUN 27 57

PARCEL A-2:

COMMENCING at a point on the westerly boundary line of the tract of land known as Subdivision No. 2 of Clarendon Heights as the same is delineated on a certain map entitled "Map of Subdivision No. 2 of CLARENDON HEIGHTS", filed in the Office of the Recorder of the City and County of San Francisco, State of California, on February 18, 1891 and recorded in Map Book No. 1 at page 186 at its intersection with the southerly line of Palo Alto Avenue; thence North $0^{\circ} 11' 53''$ east along said westerly line 144.201 feet; thence north $89^{\circ} 48' 07''$ west 69.573 feet to the true point of commencement of the parcel to be described; said point of commencement being on the northerly line of the tract of land described as Parcel 1 in the deed from Adolph G. Sutro to American Broadcasting Company, dated April 12, 1948, recorded April 19, 1948 in Book 4882 of Official Records of the City and County of San Francisco, page 63 at the point on said northerly line from which the last course in Parcel 2 in said deed runs easterly; thence north $89^{\circ} 48' 07''$ west along said northerly line 65.281 feet to its intersection with the boundary line of said Parcel 2; thence along said line north $57^{\circ} 42' 30''$ east 7.346 feet, northeasterly, easterly and southeasterly on an arc of a curve to the right, tangent to the preceding course with a radius of 50 feet, a central angle of $72^{\circ} 37' 16''$, a distance of 63.374 feet to the true point of commencement.

PARCEL B-1:

COMMENCING at a point on the southeasterly line of Clarendon Avenue, as said Avenue is shown on that certain map entitled "Map of Clarendon Avenue Showing the Widening etc.", filed in the office of the Recorder of the City and County of San Francisco, State of California, July 17, 1946, in Map Book "P" at pages 34 and 35, distant thereon South $29^{\circ} 30' 53''$ west 70.903 feet from the northerly terminus of that certain course, having a distance of 229.630 feet, which forms a portion of the said southeasterly line of Clarendon Avenue and which is terminated on the Southwest by a curve having a radius of 670 feet and on the Northeast by a curve having a radius of 481.50 feet; thence from said point of commencement along the said southeasterly line of Clarendon Avenue the following courses and distances: North $29^{\circ} 30' 53''$ East 70.903 feet, northeasterly on the arc of a curve to the left, tangent to the preceding course with a radius of 481.50 feet, a central angle of $28^{\circ} 22' 10''$, a distance of 238.410 feet, on an arc of a reverse curve to the right, tangent to the preceding curve with a radius of 491.76, a central angle $21^{\circ} 26' 50''$, a distance of 184.078 feet, north $22^{\circ} 35' 33''$ East, tangent to the preceding curve 90.00 feet, on an arc of a curve to the right, tangent to the preceding course with a radius of 963.88 feet, a central angle of $7^{\circ} 52' 30''$, a distance of 132.400 feet, North $30^{\circ} 28' 03''$ East tangent to the preceding curve 150.00 feet, on an arc of a curve to the left, tangent to the preceding course with a radius of 645.29 feet, a central angle of $25^{\circ} 39' 30''$, a distance of 288.975 feet, on an arc of a reverse curve to the right, tangent to the preceding curve with a radius of 342.18 feet, a central angle of $30^{\circ} 02' 40''$, a distance of 179.430 feet, and on an arc of a curve to the right, tangent to the preceding curve with a radius of 937.41 feet, a central angle of $0^{\circ} 22' 42''$, a distance of 6.187 feet to the southwesterly line of the parcel of land described as Parcel 2 in the deed from Adolph G. Sutro to American Broadcasting Company, Inc., a corporation, dated April 12, 1948, recorded April 19, 1948 in Book 4882 of Official Records page 63, thence leaving the southeasterly line of said Clarendon Avenue and running along the southwesterly, southerly, and southeasterly line of said parcel of land the following courses and distances; southeasterly on an arc of a curve to the left, the center of which bears south $85^{\circ} 05' 49''$ east 288.628 feet from the last mentioned point with a radius of 288.628 feet, a central angle of $43^{\circ} 41' 49''$, a distance of 220.124 feet, southeasterly,

S4011 JUN2757

easterly and northeasterly on an arc of a curve to the left tangent to the preceding curve with a radius of 100 feet, a central angle of $83^{\circ} 29' 52''$, a distance of 145.731 feet, and north $57^{\circ} 42' 30''$ East tangent to the preceding curve 119.019 feet, to the westerly boundary line of the parcel of land described as Parcel 1 in the deed from Adolph G. Sutro to American Broadcasting Company, Inc., a corporation, dated April 12, 1948, recorded April 19, 1948, in Book 4882 official records page 63, thence along said westerly line south $0^{\circ} 11' 53''$ west 59.278 feet; thence southwesterly parallel with and perpendicularly distant 50 feet southeasterly from the southeasterly line of the above said parcel the following courses and distances: South $57^{\circ} 42' 30''$ West 87.178 feet, southwesterly, westerly and northwesterly on an arc of a curve to the right, tangent to the preceding course with a radius of 150 feet, a central angle of $83^{\circ} 29' 52''$, a distance of 218.597 feet and on an arc of a curve to the right, tangent to the preceding curve with a radius of 338.628 feet, a central angle of $11^{\circ} 46' 45''$, a distance of 69.618 feet to a point, said point being radially distant 50 feet easterly from the southeasterly line of said Clarendon Avenue; thence parallel with and radially and perpendicularly distant 50 feet southeasterly from the southeasterly line of said Clarendon Avenue the following courses and distances: on an arc of a curve to the right, the center of which bears north $84^{\circ} 59' 44''$ west 695.29 feet from the last mentioned point with a radius of 695.29 feet, a central angle of $25^{\circ} 27' 47''$ a distance of 308.997 feet, south $30^{\circ} 28' 03''$ west tangent to the preceding curve 150 feet, on an arc of a curve to the left, tangent to the preceding course with a radius of 913.88 feet, a central angle of $7^{\circ} 52' 30''$, a distance of 125.608 feet, south $22^{\circ} 35' 33''$ west tangent to the preceding curve 90.00 feet, on an arc of a curve to the left, tangent to the preceding course with a radius of 441.76 feet, a central angle of $21^{\circ} 26' 50''$, a distance of 165.362 feet, on an arc of a reverse curve to the right, tangent to the preceding curve with a radius of 531.50, a central angle of $28^{\circ} 22' 10''$, a distance of 263.167 feet and south $29^{\circ} 30' 53''$ west tangent to the preceding curve 83.883 feet to a point; thence north $74^{\circ} 48' 37''$ west 25.856 feet; thence northwesterly, northerly and northeasterly on an arc of a curve to the right, tangent to the preceding course with a radius of 20 feet, a central angle of $104^{\circ} 19' 30''$, a distance of 36.416 feet to tangency with the southeasterly line of said Clarendon Avenue and the point of commencement.

Excepting and reserving to Pacific Coast Construction Company an easement for roadway purposes for access from its remaining and adjoining real property across said Parcel B-1 to Clarendon Avenue, within a strip of land 50 feet wide, the actual location of said proposed roadway to be determined by said Company and the second party in cooperation with the City Planning Commission within three years from the date of this conveyance.

PARCEL B-2:

COMMENCING at a point on the southeasterly line of Clarendon Avenue as said Avenue is shown on that certain map entitled "Map of Clarendon Avenue Showing the Widening etc." filed in the Office of the Recorder of the City and County of San Francisco, State of California, July 17, 1946 in Map Book "P" at pages 34 and 35 at its intersection with the northeasterly boundary line of that certain parcel of land described in the deed from John A. Sullivan, as executor of the Estate of Emma L. Merritt, deceased, to City and County of San Francisco, a municipal corporation, recorded December 23, 1941 in Book 3838 of Official Records, page 205, in

84011 JUN2757

the Office of the Recorder of the City and County of San Francisco, State of California; thence from said point of commencement northeasterly along the southeasterly line of Clarendon Avenue the following courses and distances; on an arc of a curve to the right the center of which bears south $64^{\circ} 57' 37''$ east 670 feet from the last mentioned point with a radius of 670 feet, a central angle of $4^{\circ} 28' 30''$, a distance of 52.329 feet, and north $29^{\circ} 30' 53''$ east tangent to the preceding curve 60.679 feet; thence leaving said southeasterly line of Clarendon Avenue and running northeasterly, easterly and southeasterly on an arc of a curve to the right, tangent to the preceding course with a radius of 20 feet, a central angle of $75^{\circ} 40' 30''$, a distance of 26.416 feet; thence south $74^{\circ} 48' 37''$ east tangent to the preceding curve 36.070 feet; thence south $29^{\circ} 30' 53''$ west 88.982 feet; thence on an arc of a curve to the left, tangent to the preceding course with a radius of 620 feet, a central angle of $3^{\circ} 40' 18''$, a distance of 39.732 feet to the northeasterly boundary line of the parcel of land described in that certain deed last above referred to; thence north $74^{\circ} 48' 37''$ west along said last mentioned line 50.810 feet to the southeasterly line of said Clarendon Avenue and the point of commencement.

PARCEL C:

COMMENCING at the point of intersection of the easterly line of the tract of land now or formerly owned by Mary L. Craig with the southwesterly line of Twin Peaks Boulevard, said southwesterly line being a portion of the general westerly line of Twin Peaks Boulevard, said point of commencement being distant southerly along said easterly tract line 93.638 feet from the common easterly corner of said Mary L. Craig Tract and J. H. Collamore Tract as shown on "Map of Twin Peaks Boulevard", filed January 11, 1919, in Book "H" of Maps, at page 110, in the office of the Recorder of the City and County of San Francisco, State of California; running thence along said general westerly line of Twin Peaks Boulevard the following courses and distances; deflecting $40^{\circ} 09'$ to the left from the southerly bearing of said easterly line of the Mary L. Craig Tract and running southeasterly 43.321 feet to a point; thence southeasterly on the arc of a curve to the left, tangent to the preceding course at last said point, having a radius of 243.92 feet and a central angle of $30^{\circ} 00'$, a distance of 127.716 feet to a point; thence southeasterly on a reverse curve, tangent to the preceding curve at last said point, having a radius of 170.30 feet and a central angle of $35^{\circ} 00'$, a distance of 104.030 feet to a point; thence southeasterly tangent to the preceding curve at last said point 363.95 feet to a point; thence southeasterly and southerly on the arc of a curve to the right tangent to the preceding course at last said point, having a radius of 126.06 feet and a central angle of $46^{\circ} 06'$, a distance of 101.207 feet to a point; thence southerly and southwesterly along a compound curve tangent to the preceding curve at last said point, having a radius of 68.55 feet and a central angle of $70^{\circ} 00'$, a distance of 83.749 feet to a point; thence southwesterly tangent to the preceding curve at last said point, a distance of 20 feet to a point; thence southwesterly, westerly and northwesterly on the arc of a curve to the right, tangent to the preceding course at last said point, having a radius of 119.45 feet and a central angle of $49^{\circ} 59'$, a distance of 104.205 feet to a point; thence northwesterly along a compound curve, tangent to the preceding curve at last said point, having a radius of 348.56 feet and a central angle of $20^{\circ} 00' 14''$, a distance of 121.694 feet to a point; thence northwesterly tangent to the preceding curve at last said point, a distance of 198.93 feet to a point; thence northwesterly on the arc of a curve to the left, tangent to the preceding curve at last said point, having a radius of

84011 JUN2757

of 324.88 feet and a central angle of $22^{\circ} 58' 34''$, a distance of 130.279 feet to a point; thence on a compound curve tangent to the preceding curve at last said point, having a radius of 87.66 feet and a central angle of $7^{\circ} 04' 43''$, a distance of 10.830 feet to a point in aforesaid easterly line of the tract of land now or formerly owned by Mary L. Craig; thence leaving said general westerly line of Twin Peaks Boulevard and deflecting $59^{\circ} 13' 03''$ to the right from the tangent of the preceding curve at last said point and running northerly along said easterly tract line 217.842 feet to the point of commencement. BEING a portion of San Miguel Rancho and a portion of Block 10, Addition No. 1 to Stanford Heights.

IN WITNESS WHEREOF, the first parties have executed this conveyance this 19th day of June 1957.

PACIFIC COAST CONSTRUCTION COMPANY,
a corporation

By Carl Gilbert

By George Parsons

TWIN PEAKS INVESTMENT COMPANY,
a corporation

By Carl Gilbert

By Peter J. Bursanti

State of California } ss.
City and County of San Francisco

On this 19th day of June 1957 in the year one thousand, nine hundred and fifty-seven before me, PEARL M. MARITZEN, a Notary Public in and for said City and County, personally appeared Carl Gilbert

known to me to be the President, and George Parsons

known to me to be the Secretary of the Corporation that executed the within instrument, known to me to be the persons who executed the within instrument on behalf of the Corporation within named, and acknowledged to me that such Corporation executed the same.

In Witness Whereof, I have hereunto set my hand and affixed my official seal in said City and County, the day and year in this certificate first above written.

My Commission Expires April 12, 1960

Pearl M. Maritzen
Notary Public in and for the City and County of San Francisco
State of California

State of California }
City and County of S. F. Francisco

On this 19th day of June In the year one thousand, nine hundred and forty seven before me,
PEARL M. MARITIM, a Notary Public in and for said City and County, personally appeared John J. Keller

known to me to be the President, and Peter J. Brunetti
known to me to be the Treasurer of the Corporation that
executed the within instrument, known to me to be the persons who executed the
within instrument on behalf of the Corporation within named, and acknowledged
to me that such Corporation executed the same.

In Witness Whereof, I have hereunto set my hand and affixed my official
seal in said City and County, the day and year in this certificate first above written.

Pearl M. Maritim
Notary Public in and for the City and County of San Francisco
State of California

My Commission Expires April 12, 1960

F84011

BOOK 7099 PAGE 322

RECORDED AT REQUEST OF
WESTERN TITLE INS. & GUAR. CO.

JUN 27 2 39 PM '57

SAN FRANCISCO, CALIF.

Mr. G. Roney
RECORDER

Official

84011 JUN2757

**RECORDING REQUESTED BY AND
WHEN RECORDED MAIL TO:**

JK FAMILY MIDTOWN LANDS, LLC
1888 Geneva Ave., #407
San Francisco, CA 94134

**MAIL TAX STATEMENTS AS
DIRECTED TO:**

JK FAMILY MIDTOWN LANDS, LLC
1888 Geneva Ave., #407
San Francisco, CA 94134

APNs: 2724-002; 2724-004

20209K95098100012

San Francisco Assessor-Recorder

Carmen Chu, Assessor-Recorder

DOC 2020-K950981-00

Acct 9001-Old Republic Title Company- SF, CA

Monday, JUL 13, 2020 13:23:13

Ttl Pd \$122.00

Nbr-0006211367

KF2/RE/1-12

(Space above this line for Recorder's use only)

The undersigned Grantor declares City and County Documentary transfer tax is \$0.00, as this Grant Deed is being recorded to settle a quiet title action based on Grantee's ownership of the property by adverse possession.

GRANT DEED

WHEREAS Pacific Coast Construction Company, a California corporation, acquired real property described in the Deeds recorded May 24, 1951, in Reel 5713 of Official Records, Image 530, and March 2, 1951 in Reel 5653 of Official Records, at Image 164;

WHEREAS Pacific Coast Construction Company, a California corporation, was merged into its sole shareholder, Gelsar, Inc., a California corporation on December 30, 1980;

WHEREAS Gelsar, Inc, a California corporation, voluntarily dissolved January 31, 1989, and its assets were to be distributed to its sole shareholder, Gelsar, a California limited partnership; and

WHEREAS Gelsar, a California limited partnership, dissolved and cancelled August 11, 2008;

NOW THEREFORE, FOR A VALUABLE CONSIDERATION, receipt of which is hereby acknowledged,

Gelsar, Inc., a dissolved California corporation, in the matter of its dissolution, successor by merger to Pacific Coast Construction Company, a California corporation, and Gelsar, a cancelled California limited partnership, in the matter of its dissolution,

hereby GRANT to

JK Family Midtown Lands, LLC, a California limited liability company,

that certain real property in the City and County of San Francisco, State of California, being a portion of the land described in said Deeds recorded May 24, 1951, in Reel 5713 Official Records, Image 530, and March 2, 1951 in Reel 5653 of Official Records, as Image 164, and any interest it may have in that certain land of unknown ownership described herein as Parcel 2, more particularly described in Exhibit "A" attached hereto, together with all rights, interests, privileges, easements and appurtenances thereto and all right, title and interest of Grantor in, to and under adjoining streets, rights of way and easements (the "Property"), SUBJECT TO: Existing taxes and easements of record.

Dated: July 9, 2020


GELSAR,
a cancelled California limited partnership

By: 
Fred Gellert, Jr., its General Partner

By: Gelsar Partners, Inc., its General Partner

By: 
Fred Gellert, Jr., its President

GELSAR, INC.,
a dissolved California corporation

By: 
Fred Gellert, Jr., its President

A notary public or other officer completing this certificate verifies only the identity of the individual who signed the document to which this certificate is attached, and not the truthfulness, accuracy, or validity of that document.

State of CALIFORNIA

County of MARIN

On July 9, 2020 before me, WEI TAN CHEN a Notary Public, personally appeared FRED GELLERT, IV who proved to me on the basis of satisfactory evidence to be the person(s) whose name(s) is/are subscribed to the within instrument and acknowledged to me that he/she/they executed the same in his/her/their authorized capacity(ies), and that by his/her/their signature(s) on the instrument the person(s), or the entity upon behalf of which the person(s) acted, executed the instrument.

I certify under PENALTY OF PERJURY under the laws of the State of California that the foregoing paragraph is true and correct.

WITNESS my hand and official seal.

Signature: Wei Tan Chen

Name: WEI TAN CHEN
(typed or printed)

(Seal)



EXHIBIT A

The land referred to is situated in the County of San Francisco, City of San Francisco, State of California, and is described as follows:

BEGINNING at the Southwesterly corner of the lands formerly of Commercial Centre Realty Co. et al, formerly owned by J. H. Collamore, said point being also the Northwesterly corner of lands formerly of Mary L. Craig; thence North $19^{\circ} 59' 10''$ West 66.19 feet; North $38^{\circ} 39' 40''$ West 64.03 feet; North $52^{\circ} 45' 50''$ West 62.80 feet; North $57^{\circ} 36'$ West 61.59 feet; North $49^{\circ} 29' 50''$ West 63.13 feet; North $37^{\circ} 57' 20''$ West 63.41 feet; North $19^{\circ} 17' 20''$ West 63.57 feet; North $5^{\circ} 31' 40''$ East 62.29 feet; North $9^{\circ} 54' 20''$ West 63.95 feet; North $36^{\circ} 19' 40''$ West 126.61 feet; North $5^{\circ} 31' 40''$ West 62.29 feet; North $13^{\circ} 48' 50''$ East 62.82 feet and North $20^{\circ} 49' 30''$ East 111.20 feet to the Southeasterly corner of the parcel of land described in the Deed from John A. Sullivan, as executor of the Estate of Emma L. Merritt, deceased, to City and County of San Francisco, a municipal corporation, dated October 30, 1941, recorded December 23, 1941, in Book 3838 of Official Records, Page 205, in the Office of the Recorder of the City and County of San Francisco, State of California; thence along the Southeasterly and Northeasterly lines of last said parcel so described, North $20^{\circ} 49' 30''$ East 181.16 feet and North $74^{\circ} 45' 30''$ West 868.33 feet to the Southeasterly line of Clarendon Avenue; thence Northeasterly along said Southeasterly line of Clarendon Avenue the following courses and distances: Northeasterly along a curve to the right with a radius of 670 feet and a central angle of $4^{\circ} 28' 30''$, a distance of 52.329 feet; thence North $29^{\circ} 34'$ East tangent to the preceding curve, 229.63 feet; thence Northeasterly on a curve to the left whose center bears North $60^{\circ} 26'$ West 481.50 feet and whose central angle is $28^{\circ} 22' 10''$ 238.41 feet; thence Northeasterly on a curve to the right whose center bears South $88^{\circ} 48' 10''$ East 491.76 feet and whose central angle is $21^{\circ} 26' 50''$ 184.08 feet; thence North $22^{\circ} 38' 40''$ East 90 feet; thence Northeasterly on a curve to the right whose center bears South $67^{\circ} 21' 20''$ East 963.88 feet and whose central angle is $7^{\circ} 52' 30''$ 132.48 feet; thence North $30^{\circ} 31' 10''$ East 150 feet; thence Northeasterly on a curve to the left whose center bears North $59^{\circ} 28' 50''$ West 645.29 feet and whose central angle is $25^{\circ} 39' 30''$ 288.98 feet; thence Northeasterly on a curve to the right whose center bears South $85^{\circ} 08' 20''$ East 342.18 feet and whose central angle is $30^{\circ} 02' 40''$ 179.43 feet; thence Northeasterly on a curve to the right whose center bears South $55^{\circ} 05' 40''$ East 937.41 feet and whose central angle is $38^{\circ} 27'$ 629.08 feet to a point on the Westerly boundary line of Clarendon Heights; thence leaving said Southeasterly line of Clarendon Avenue and running along said Westerly boundary line of Clarendon Heights South $0^{\circ} 15'$ West 566.02 feet to a point on the Westerly extremity of Palo Alto Avenue (formerly Twentieth Street); thence along said Westerly extremity of Palo Alto Avenue and along the Westerly boundary line of lands of the City and County of San Francisco known as Twin Peaks Reservoir Tract, and along the Westerly boundary line of the lands formerly of Commercial Centre Realty Company et al, formerly owned by J. H. Collamore South $0^{\circ} 07' 40''$ West 2402.06 feet to the point of beginning.

EXCEPTING Therefrom those portions thereof hereinafter called "Tract X" and "Parcel V", conveyed to Adolph G. Sutro by deed from Emma L. Merritt dated October 31, 1929, and recorded in the Office of the Recorder of the City and County of San Francisco, State of California, December 18, 1929, in Book 1959 of Official Records at Page 194, and particularly described as follows:

TRACT X: Commencing at a point on the Westerly boundary line of the tract of land known as Subdivision No. 2 of Clarendon Heights as the same is delineated on a certain "Map entitled Map of Subdivision No. 2 of Clarendon Heights", filed in the office of the Recorder of the City and County of San Francisco, State of California, on February 18, 1891 and recorded in Map Book No. 1, at Page 186, distant thereon 80 feet Northerly from the point of intersection of said Westerly boundary line and the Northerly line of Palo Alto Avenue; running thence along said Westerly boundary line South 0° 14' 59" West 144.201 feet; thence South 0° 07' 40" West 600 feet; thence South 60° 31' 40" West 257 feet; thence South 81° 31' 40" West 112 feet; thence North 26° 18' 20" West 75.50 feet; thence North 17° 18' 20" West 212.80 feet; thence North 15° 11' 40" East 63 feet; thence North 38° 41' 40" East 89.20 feet; thence North 51° 14' 00" East 76.94 feet; thence North 0° 14' 59" East 208.975 feet; thence South 89° 45' 01" East 100 feet; thence North 0° 14' 59" East 230 feet; thence South 89° 45' 01" East 200 feet to the point of commencement.

PARCEL V: Commencing at a point on the Westerly boundary line of the tract of land known as Subdivision No. 2 of Clarendon Heights as the same is delineated on a certain Map entitled "Map of Subdivision No. 2 of Clarendon Heights" filed in the office of the Records of the City and County of San Francisco, State of California, on February 18, 1891, and recorded in Map Book No. 1, Page 186, distant thereon 80 feet Northerly from the point of intersection of said Westerly boundary line and the Northerly line of Palo Alto Avenue; running thence at right angles to said Westerly boundary line North 89° 45' 01" West 9.396 feet to the true point of commencement of the property to be described; running thence Northwesterly, Westerly and Southwesterly along a curve to the left with a radius of 100 feet, central angle 100° 0' 52", the center of which said curve bears South 67° 46' 28" West from the point of commencement, a distance of 174.558 feet; thence South 57° 45' 36" West, tangent to the preceding curve, a distance of 203.599 feet; thence Southwesterly, Westerly and Northwesterly along a curve to the right with a radius of 50 feet and a central angle of 83° 29' 52", tangent to the preceding curve, 77 feet, more or less, to a point of a compound curve, the centers of the two curves bearing North 51° 15' 28" East from the point of tangency; thence running Northwesterly, Northerly and Northeasterly along a curve to the right with a radius of 238.628 feet tangent to the preceding curve, a distance of 310 feet, more or less to a curve line which is hereinafter referred to as "curve Z" (said curve Z begins at a point on the Westerly boundary line of Subdivision No. 2 of Clarendon Heights above mentioned distant thereon 3.044 feet Southerly from the Southeasterly line of Clarendon Avenue as shown on Map of Subdivision No. 2 of Clarendon Heights above mentioned and runs from said point of beginning Southwesterly on a curve to the left with a radius of 937.41 feet, the center of the curve bearing South 16° 38' 40" East from said point of beginning); thence Southwesterly along said curve "Z" a distance of 140 feet, more or less, to its intersection with a curve line concentric with and radially distant 50 feet Westerly from the second preceding course of 310 feet, more, or less; thence Southerly and Southeasterly along a curve to the left with a radius of 288.628 feet concentric with the said second preceding course, a distance of 225 feet, more or less, to a point of a compound curve from which point the centers of the two curves bear North 51° 15' 28" East; thence Southeasterly, Easterly and Northeasterly along a curve to the left with a radius of 100 feet, tangent to the preceding curve, 150 feet, more or less, to its point of tangency with a line parallel with and perpendicularly distant 50 feet Southeasterly from the course "South 57° 45' 36" West 203.599 feet" hereinbefore mentioned; thence North 57° 45' 36" East, tangent to the preceding curve, a distance of 119 feet, more or less, to a point perpendicularly distant 200 feet Westerly from the said Westerly boundary line of Subdivision No. 2 of Clarendon Heights; thence Northerly and parallel with said Westerly boundary line 41 feet, more or less, to a line

drawn at right angles to said Westerly boundary line from a point distant thereon 80 feet Northerly from the Northerly line of Palo Alto Avenue aforesaid; thence at a right angle Easterly 65 feet, more or less, to the third preceding course (North 57° 45' 36" East 119 feet, more or less) produced; thence North 57° 45' 36" East 4 feet, more or less, to a point of tangency of a curve concentric with the first course of this description and radially distant 50 feet Southerly therefrom; thence Easterly along a curve to the right with a radius of 50 feet, and a central angle of 72° 37' 06", tangent to the preceding course, a distance of 63.381 feet to a line drawn at right angles to the Westerly boundary line of Subdivision No. 2 of Clarendon Heights from a point distant thereon 80 feet Northerly from the Northerly line of Palo Alto Avenue aforesaid; thence Easterly along the line so drawn 60.174 feet to the true point of commencement.

Also excepting therefrom that portion granted to City and County of San Francisco, a municipal corporation, by Deed dated June 19, 1957 and recorded June 27, 1957 in Book 7099 of Official Records, Page 322, Instrument No. F84011.

Also excepting therefrom that portion granted to the Panorama Development Company, a California corporation, by Deed dated April 22, 1957 and recorded July 16, 1957 in Book 7110 of Official Records, Page 250.

Also excepting therefrom that portion granted to the Panorama Development Company, a California corporation, by Deed dated July 16, 1958 and recorded July 22, 1958 in Book 7332 of Official Records, Page 527.

Also excepting therefrom that portion lying within Midtown Terrace Subdivision No. 5, filed April 19, 1957 in Book "R" of Maps, Pages 92 to 94, San Francisco County Records.

Also excepting therefrom that portion lying within Midtown Terrace Subdivision No. 4, filed August 14, 1956 in Book "R" of Maps, Pages 79 to 81, San Francisco County Records.

Also excepting therefrom that portion lying within Midtown Terrace Subdivision No. 3, filed June 8, 1955 in Book "R" of Maps, Pages 68 to 70, San Francisco County Records.

Assessor's Lot 002; Block 2724, and a portion of Lot 004; Block 2724

EXHIBIT "A" (cont.)

PARCEL 2:

Commencing at a point on the westerly line of that tract of land known as Subdivision No. 2 of Clarendon Heights as the same is delineated on that certain map entitled "Map of Subdivision No. 2 of Clarendon Heights", filed in the office of the Recorder of the City and County of San Francisco, State of California, on February 18, 1891 and recorded in Map Book No. 1, at Page 186, distant thereon 80 feet northerly from the point of intersection of said westerly line and the northerly line of Palo Alto Avenue;

Running thence along said westerly line and the easterly line of "Parcel X" as described in that deed recorded December 18, 1929 in Book 1959, Page 194 of Official Records, in the office of the Recorder of said County South 0°11'53" West 144.201 feet (cited in said deed as South 0°14'59" West 144.201 feet) to the southerly line of said Avenue;

thence along the easterly line of said "Parcel X" South 0°04'34" West 600 feet (cited in said deed as South 0°07'40" West 600 feet) to the southeasterly corner of said "Parcel X";

thence along the westerly line of the Lands of the City and County of San Francisco South 0°04'34" West 180.78 feet, more or less, to the southwesterly corner of the Lands of the City and County of San Francisco, and the **True Point of Beginning**;

thence South 0°04'34" West along the Westerly boundary line of the lands formerly of Commercial Centre Realty Company et al, formerly owned by J. H. Collamore, to the northwesterly line of Block 2787 of said Midtown Terrace Subdivision No. 5;

thence along the northwesterly line of said Block 2787 North 65°12'39" East to the westerly line of Block 2783 of Midtown Terrace Subdivision No. 6, as per map thereof filed February 13, 1958 in Book "S" of Maps, at pages 12 and 13, in the office of the Recorder of said County;

thence along the westerly line of said Block 2783 North 9°01'48" East 54.143 feet to the southerly line of the lands of the City and County of San Francisco;

thence along said southerly line North 89°55'21" West 112.238 feet, more or less, to the westerly line of the lands of the City and County of San Francisco and the **True Point of Beginning**.

APN Lot 4 (portion); Block 2724

SAID LAND IS ALSO DESCRIBED AS FOLLOWS:

EXHIBIT "A"

LEGAL DESCRIPTION
(ASSESSOR'S BLOCK 2724, LOT 002)

All that certain real property situate in the City and County of San Francisco, State of California, described as follows:

Beginning at the intersection of the easterly line of Block 2781 of Midtown Terrace Subdivision No. 7, as per map thereof filed August 20, 1958 in Book "S" of Maps, at pages 21 and 22, in the office of the Recorder of said County, and the southeasterly line of "Parcel B-1" as described in that deed to the City and County of San Francisco recorded June 27, 1957 in Book 7099, Page 322 of Official Records, in the office of the Recorder of said County, said intersection being the northeasterly corner of said Block 2781;

thence along the easterly line of said Block 2781 South $0^{\circ}11'53''$ West 69.03 feet to the northerly line of "Parcel X" as described in that deed from Emma L. Merritt to Adolph G. Sutro recorded December 18, 1929 in Book 1959, Page 194 of Official Records, in the office of the Recorder of said County;

thence along said northerly line South $89^{\circ}48'07''$ East 100 feet (cited as South $89^{\circ}45'01''$ East 100 feet in said description of said "Parcel X") to the westerly line of said "Parcel X";

thence along said westerly line North $0^{\circ}11'53''$ East (cited as North $0^{\circ}14'59''$ East in said description of said "Parcel X") 129.24 feet to the southeasterly line of said "Parcel B-1";


thence along said southeasterly line South $57^{\circ}42'30''$ West 87.18 feet to the beginning of a curve to the right in said southeasterly line having a radius of 150 feet;

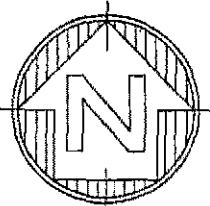
thence southwesterly along said curve 29.70 feet to the easterly line of said Block 2781 and the Point of Beginning.

Containing 0.22 acres, more or less.

This real property description has been prepared by me, or under my supervision, in conformance with the Professional Land Surveyor's Act.

Signature Frederick T. Seher
Frederick T. Seher
Professional Land Surveyor, LS # 6216





40' 0 40'



SCALE: 1" = 40'

NOTE:

LINES SHOWN HEREON ARE
BASED ON RECORD
INFORMATION, AND ARE NOT
BASED UPON A FIELD SURVEY



PALO ALTO AVENUE

"PARCEL X"
1959 O.R. 194
12-18-1929

AB 2724, LOT 022
PARCEL B-1
7099 O.R. 322
6-27-1957

S57°42'30"W
87.18'

L=29.70'
R=150'

N00°11'53"E
129.24'

AB 2724, LOT 002

S00°11'53"W
69.03'

S89°48'07"E
100'

AB 2781

BLOCK 2781

MIDTOWN TERRACE
SUBDIVISION NO. 7
"S" MAPS 21-22
8-20-1958

"PARCEL X"
1959 O.R. 194
12-18-1929

AB 2724, LOT 003

LEGEND

AB ASSESSOR'S BLOCK
O.R. OFFICIAL RECORDS

SURVEY:
FTS

DRAWN:
EF

CHECKED:
HRF



Frederick T. Seher & Associates, Inc.

PROFESSIONAL LAND SURVEYORS
841 LOMBARD STREET, SAN FRANCISCO, CA
PHONE (415) 921-7690 FAX (415) 921-7655

JOB #: 2170-18

DATE: 7-10-2020

SCALE: 1" = 40'

SHEET NO.

1 OF 1

EXHIBIT "B"

**PLAT TO ACCOMPANY LEGAL DESCRIPTION
ASSESSOR'S BLOCK 2724, LOT 002**

EXHIBIT "A"

LEGAL DESCRIPTION
(ASSESSOR'S BLOCK 2724, LOT 004)

All that certain real property situate in the City and County of San Francisco, State of California, described as follows:

Commencing at a point on the westerly line of that tract of land known as Subdivision No. 2 of Clarendon Heights as the same is delineated on that certain map entitled "Map of Subdivision No. 2 of Clarendon Heights", filed in the office of the Recorder of the City and County of San Francisco, State of California, on February 18, 1891 and recorded in Map Book No. 1, at Page 186, distant thereon 80 feet northerly from the point of intersection of said westerly line and the northerly line of Palo Alto Avenue;

Running thence along said westerly line and the easterly line of "Parcel X" as described in that deed recorded December 18, 1929 in Book 1959, Page 194 of Official Records, in the office of the Recorder of said County South 0°11'53" West 144.201 feet (cited in said deed as South 0°14'59" West 144.201 feet) to the southerly line of said Avenue;

thence along the easterly line of said "Parcel X" South 0°04'34" West 600 feet (cited in said deed as South 0°07'40" West 600 feet) to the southeasterly corner of said "Parcel X" and the Point of Beginning;

thence along the southeasterly, southerly, southwesterly, and westerly lines of said "Parcel X" the following four courses:

- South 60°28'34" West 257 feet (cited in said deed as South 60°31'40" West 257 feet)*
- South 81°28'34" West 112 feet (cited in said deed as South 81°31'40" West 112 feet)*
- North 26°21'26" West 75.50 feet (cited in said deed as North 26°18'20" West 75.50 feet)*
- North 17°21'26" West 212.80 feet (cited in said deed as North 17°18'20" West 212.80 feet) to the easterly line of Block 2781 of Midtown Terrace Subdivision No. 7, as per map thereof filed August 20, 1958 in Book "S" of Maps, at pages 21 and 22, in the office of the Recorder of said County;*

thence along the easterly line of Block 2781 and Block 2780 of said Midtown Terrace Subdivision No. 7 South 15°08'34" West 340.704 feet to the northeasterly line of said Block 2780;

thence along said northeasterly line South 42°52'38" East 52.374 feet to the northerly line of said Block 2780;

thence along said northerly line South 71°51'19" East 293.953 to the northeasterly line of said Block 2780;

thence along said northeasterly line South 24°47'21" East 42.000 feet to the northwesterly line of Block 2787 of Midtown Terrace Subdivision No. 5, as per map thereof filed April 19, 1957 in Book "R" of Maps, at pages 92 through 94, in the office of the Recorder of said County;

thence along the northwesterly line of said Block 2787 North 65°12'39" East 321.910 feet to the westerly line of Block 2783 of Midtown Terrace Subdivision No. 6, as per map thereof filed February 13, 1958 in Book "S" of Maps, at pages 12 and 13, in the office of the Recorder of said County;

July 10, 2020

EXHIBIT "A"

LEGAL DESCRIPTION
(ASSESSOR'S BLOCK 2724, LOT 004)

thence along the westerly line of said Block 2783 North 9°01'48" East 54.143 feet to the southerly line of the lands of the City and County of San Francisco;

thence along said southerly line North 89°55'21" West 112.238 feet, more or less, to the westerly line of the lands of the City and County of San Francisco;

thence along said westerly line North 0°04'34" East 180.78 feet, more or less, to the Point of Beginning.

Containing 2.96 acres, more or less.


This real property description has been prepared by me, or under my supervision, in conformance with the Professional Land Surveyor's Act.

Signature

Frederick T. Seher

Frederick T. Seher
Professional Land Surveyor, LS # 6216





120' 0 120'
SCALE: 1" = 120'



POINT OF COMMENCEMENT

MAP OF SUBDIVISION NO. 2
OF CLARENDON HEIGHTS
1 MAPS 186
2-18-1891

PALO ALTO AVENUE

LANDS OF THE CITY AND
COUNTY OF SAN FRANCISCO

'PARCEL X'
1959 O.R. 194
12-18-1929

POINT OF BEGINNING

AB 2719C, LOT 011

FARVIEW COURT

AB 2783

BLOCK 2783
MIDTOWN TERRACE
SUBDIVISION NO. 6
'S' MAPS 12-13
2-13-1958

N89°55'21"W
112.238'

N09°01'48"E
54.143'

N65°12'39"E
321.910'

S24°47'21"E
42.000'

S71°51'19"E
293.953'

BLOCK 2780
AB 2780

AB 2724, LOT 003

AB 2724, LOT 004

AB 2787
BLOCK 2787

MIDTOWN TERRACE
SUBDIVISION NO. 5
'R' MAPS 92-94
4-19-1957

NOTE:

LINES SHOWN HEREON ARE
BASED ON RECORD
INFORMATION, AND ARE NOT
BASED UPON A FIELD SURVEY

LEGEND

AB ASSESSOR'S BLOCK
O.R. OFFICIAL RECORDS

SURVEY:
FTS
DRAWN:
EF
CHECKED:
HRF



Frederick T. Seher & Associates, Inc.

PROFESSIONAL LAND SURVEYORS
841 LOMBARD STREET, SAN FRANCISCO, CA
PHONE (415) 921-7690 FAX (415) 921-7655

JOB #: 2170-18

DATE: 7-10-2020

SCALE: 1" = 120'

SHEET NO.

1 OF 1

EXHIBIT "B"

PLAT TO ACCOMPANY LEGAL DESCRIPTION
ASSESSOR'S BLOCK 2724, LOT 004

Order No.
Escrow No. W284786
Loan No.

WHEN RECORDED MAIL TO:

SUTRO TOWER INC.
1 La Avanzada Street
San Francisco, CA 94131-1124

San Francisco Co Assessor-Recorder
Doris M. Ward, Assessor-Recorder

DOC - 99-0513614-00
Acct 3-FIRST AMERICAN Title Company
Friday, FEB 12, 1999 08:00:00
REC \$7.00;PAG \$3.00;MIC \$1.00
STP \$2.00;ARF \$2.00;
Ttl Pd \$15.00 Nbr-0001105002
REEL H321 IMAGE 0104 car/AB/1-3

DOCUMENTARY TRANSFER TAX \$NONE

SPACE ABOVE THIS LINE FOR RECORDER'S USE

Computed on the consideration or value of property conveyed; OR
Computed on the consideration or value less liens or
encumbrances remaining at time of sale.

As declared by the undersigned Grantor
Signature of Declarant or Agent determining tax - Firm Name

BLOCK 2724 LOT 3

CORPORATION GRANT DEED

FOR A VALUABLE CONSIDERATION, receipt of which is hereby acknowledged,

SUTRO TOWER INC., a California corporation who acquired title as SUTRO TOWER, a corporation

a corporation organized under the laws of the State of

, does hereby

GRANT(S) to

SUTRO TOWER INC., a California corporation

the real property in the City of
County of

SAN FRANCISCO
San Francisco

, State of California, described as

SEE LEGAL DESCRIPTION ATTACHED HERETO AND MADE A PART HEREOF

Dated February 9, 1999

STATE OF CALIFORNIA)
COUNTY OF SAN FRANCISCO) ss.

On 2/9/99
before me, Penelope Lincoln, personally
appeared Jerry Eaton

personally known to me (or proved to me on the basis of satisfactory
evidence) to be the person(s) whose name(s) have been subscribed to
the within instrument and acknowledged to me that he/she/they
executed the same in his/her/their authorized capacity(ies), and that
by his/her/their signature(s) on the instrument the person(s) or the
entity upon behalf of which the person(s) acted, executed the
instrument.
WITNESS my hand and official seal.

Signature Penelope Lincoln

MAIL TAX STATEMENTS TO:

SAME AS ABOVE

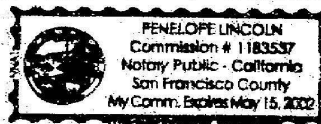
By:

SUTRO TOWER INC.

Jerry Eaton

President

By:



1144-SM (1/94)

SUPPLEMENTAL

Order No. W-284786-JP

6513614

The property in the City and County of San Francisco, State of California, described as follows:

Beginning at a point of intersection of the Southerly line of Palo Alto Avenue and the Westerly boundary line of the tract of land known as Subdivision No. 2 of Clarendon Heights, as the same is delineated on a certain map entitled, "MAP OF SUBDIVISION NO. 2 OF CLARENDON HEIGHTS," recorded February 18, 1981, in Book 1 of Maps, at Page 186, in the Office of the Recorder of the City and County of San Francisco, State of California (Note: For the purpose of this description the Northerly line of Panorama Drive, as shown upon Map of Midtown Terrace Subdivision No. 5, recorded April 19, 1957, in Book "R" of Maps, at Page 92 to 94, in said office of the Recorder, is taken to be North 74°48'34" East and all bearings herein mentioned are related thereto; running thence South 14°16'37" West along the Northwesternly line of the Parcel of land described in the Final Order of Condemnation entitled, "City and County of San Francisco vs. American Broadcasting-Paramount Theaters, Inc., et al.," in the Superior Court of the State of California, in and for the City and County of San Francisco, Case No. 426329, a certified copy of said Final Order of Condemnation recorded December 18, 1953, in Book 6286 of Official Records at page 199, in the office of said Recorder; a distance 420.664 feet to the most Westerly corner of said property described in said Final Order of Condemnation above referred to; thence South 44°55'26" East along the Southwesterly line of said land described in said Final Order of Condemnation, a distance of 145.936 feet to the most Southerly corner of the property described in said Final Order of Condemnation; thence South 0°04'34" West along the Westerly line of said Subdivision No. 2 of Clarendon Heights above referred to; a distance of 89.000 feet; thence South 80°28'34" West 257.000 feet; thence South 81°28'34" West 112.000 feet; thence North 26°21'26" West 75.500 feet; thence North 17°21'26" West 212.800 feet; thence North 15°08'34" East 63.000 feet; thence North 38°38'34" East 89.200 feet; thence North 51°10'54" East 76.940 feet; thence North 0°11'53" East 208.975 feet; thence South 89°48'07" East 100.000 feet; thence North 0°11'53" East 189.140 feet to the Southeasterly line of Palo Alto Avenue, as said Avenue is shown on "Map Showing the Extension of Palo Alto Avenue Westerly to Clarendon Avenue" recorded December 16, 1958, in Book "S" of Maps, at page 24, in the Office of the Recorder; thence North 57°42'30" East along said Southeasterly line of Palo Alto Avenue 76.089 feet to the Northerly line of the property described as Parcel 1 in the Deed from Adolph G. Sutro to American Broadcasting Company, Inc., recorded April 19, 1948, in Book 4882 of Official Records at page 63, in the office of said Recorder; thence South 89°48'42" East along the Northerly line of the property described in said Deed of distance of 65.330 to a point on the Southwesterly curved line of said of Palo Alto Avenue; thence Southeasterly along said Southwesterly line of Palo Alto Avenue along the arc of a curve to the right the center of which bears South 40°20'58" West

* * * DESCRIPTION CONTINUES ON FOLLOWING PAGE * * *

SUPPLEMENTAL

G513614

Order No. W-284786-JP

50 feet from the last mentioned point, with a radius of 50 feet, a central angle of $49^{\circ}50'55''$, a distance of 43.501 feet to the Southeasterly extremity of a curve having a radius of 50 feet, a central angle of $122^{\circ}29'33''$, an arc distance of 106.893 feet which forms portion of the Southwesterly line of said Palo Alto Avenue, as shown on map last above referred to; thence along the Westerly line of said Palo Alto Avenue South $0^{\circ}11'53''$ West tangent to the preceding curve 110.084 feet to the Southerly line of said Palo Alto Avenue; thence North $85^{\circ}39'34''$ East along said Southerly line 51.963 feet to point of beginning.

PARCEL TWO:

An easement for underground sanitary sewer, as granted in the deed from Panorama Development Company, a corporation to American Broadcasting-Paramount Theaters, Inc., dated November 11, 1958, recorded November 13, 1958 in book 7405 of Official Records, at page 25, in the Office of the Recorder of the City and County of San Francisco, State of California, over a strip of land 4 feet wide, 2 feet on each side of a center line which begins on the Southeasterly line of Dellbrook Avenue and runs to the Southeasterly line of Lot 13, Block 2781, as shown on the map hereinafter referred to and more particularly described as follows:

Beginning at a point of intersection of the Southeasterly line of Dellbrook Avenue and the Southeasterly line of Lot 13 in Block 2781, as said lot and block as shown on that certain map entitled "MIDTOWN TERRACE SUBDIVISION NO. 7, SAN FRANCISCO, CALIFORNIA," recorded in Book "S" of Maps at pages 21 and 22 in the Office of the Recorder of the City and County of San Francisco, State of California, running thence from said point of beginning South $59^{\circ}59'15''$ East along the Southwesterly line of said Lot 13, a distance of 83.800 feet; thence leaving said Southwesterly line and running South $83^{\circ}50'57''$ East 37.835 feet to the Southeasterly line of said Lot 13 as an appurtenance to Parcel One above.

EXHIBIT "A"

RECORDING REQUESTED BY:
Fidelity National Title Company

20169K36811800003
San Francisco Assessor-Recorder
Carmen Chu, Assessor-Recorder
DOC 2016-K368118-00
Acct 2005-Fidelity Title Company Concord
Wednesday, DEC 07, 2016 11:23:48
Ttl Pd \$6,389.00 Nbr-0005505880
tn2/RE/1-3

When Recorded Mail Document
and Tax Statement To:
Jonathan A. Manzo and David Glidden
596 Dellbrook Avenue
San Francisco, CA 94131

Escrow Order No.: FSFM-0311600514

SPACE ABOVE THIS LINE FOR RECORDER'S USE

Property Address: 596 Dellbrook Avenue,
San Francisco, CA 94131
APN/Parcel ID(s): Lot 001, Block 2781

GRANT DEED

The undersigned grantor(s) declare(s)

- ☐ This transfer is exempt from the documentary transfer tax.
☒ The documentary transfer tax is \$6,358.00 and is computed on:
☒ the full value of the interest or property conveyed.
☐ the full value less the liens or encumbrances remaining thereon at the time of sale.
The property is located in ☒ the **City of San Francisco**.

FOR A VALUABLE CONSIDERATION, receipt of which is hereby acknowledged, Estate of Henry A. Stamm, Jr., aka Henry Arthur Stamm, aka Henry Stamm, aka Henry Arthur Stamm, Jr.

hereby **GRANT(S)** to Jonathan A. Manzo, a single man and David Glidden, a single man, as joint tenants

the following described real property in the City of San Francisco, County of San Francisco, State of California:

SEE EXHIBIT "A" ATTACHED HERETO AND MADE A PART HEREOF

"THIS DEED IS BEING RECORDED PURSUANT TO THE INDEPENDENT ADMINISTRATION PROBATE CASE NO. PES-16-300010."

MAIL TAX STATEMENTS AS DIRECTED ABOVE

GRANT DEED
(continued)

APN/Parcel ID(s): Lot 001, Block 2781

Dated: December 2, 2016

IN WITNESS WHEREOF, the undersigned have executed this document on the date(s) set forth below.

Estate of Henry A. Stamm, Jr.

BY: Jeannette Shortall
Jeannette Shortall
Administrator

A notary public or other officer completing this certificate verifies only the identity of the individual who signed the document to which this certificate is attached, and not the truthfulness, accuracy, or validity of that document.

State of New York
County of Suffolk

On 12-3-2016 before me, John Philip, Notary Public,
(here insert name and title of the officer)

personally appeared Jeannette Shortall
who proved to me on the basis of satisfactory evidence to be the person(s) whose name(s) is/are subscribed to the within instrument and acknowledged to me that he/she/they executed the same in his/her/their authorized capacity(ies), and that by his/her/their signature(s) on the instrument the person(s), or the entity upon behalf of which the person(s) acted, executed the instrument.

I certify under PENALTY OF PERJURY under the laws of the State of California that the foregoing paragraph is true and correct.

WITNESS my hand and official seal.

Signature

(Seal)

JOHN PHILIP
Notary Public - State of New York
No. 01PH6097182
Qualified in Nassau County
My Commission Expires August 18, 2019

JOHN PHILIP
Notary Public - State of New York
No. 01PH6097182
Qualified in Nassau County
My Commission Expires August 18, 2019

EXHIBIT "A"
Legal Description

For APN/Parcel ID(s): Lot 001, Block 2781

THE LAND REFERRED TO HEREIN BELOW IS SITUATED IN THE CITY OF SAN FRANCISCO, COUNTY OF SAN FRANCISCO, STATE OF CALIFORNIA AND IS DESCRIBED AS FOLLOWS:

LOT 1, BLOCK 2781, AS SHOWN ON THAT CERTAIN MAP ENTITLED "MAP OF MIDTOWN TERRACE SUBDIVISION NO. 7", RECORDED IN THE OFFICE OF THE RECORDER OF THE CITY AND COUNTY OF SAN FRANCISCO, STATE OF CALIFORNIA, ON AUGUST 20, 1958, IN BOOK "S" OF MAPS, AT PAGES 21 AND 22.

RECORDING REQUESTED BY:

Fidelity National Title Company

Escrow No.: 05-649382-RL

Locate No.: CAFNT0938-0938-0002-0000649382

Title No.: 05-649382-BH

**When Recorded Mail Document
and Tax Statement To:**

Mr. and Mrs. Aleksandar Labudovic
590 Dellbrook Avenue
San Francisco, CA 94131

San Francisco Assessor-Recorder
Phil Ting, Assessor-Recorder
DOC-2005-1031505-00
Acct 11-FIDELITY NATIONAL Title Company
Friday, SEP 16, 2005 06:00:00
Ttl Pd \$5,021.60 Nbr-0002831276
REEL 1976 IMAGE 0124
ced/ER/1-2

APN: Lot 2, Block 2781

SPACE ABOVE THIS LINE FOR RECORDER'S USE

590 Dellbrook Ave.

GRANT DEED

The undersigned grantor(s) declare(s)

Documentary transfer tax is \$5,011.60

- [-0-] computed on full value of property conveyed, or
[] computed on full value less value of liens or encumbrances remaining at time of sale,
[] Unincorporated Area City of San Francisco,

FOR A VALUABLE CONSIDERATION, receipt of which is hereby acknowledged, Bertha Baldwin, Successor
Trustee of the Finn Survivor's Trust established under the Finn 1996 Trust under Trust Agreement dated June 4, 1996

hereby GRANT(S) to Aleksandar Labudovic and Tanja Labudovic, husband and wife as community property with rights
of survivorship

the following described real property in the City of San Francisco, County of San Francisco, State of California:
SEE EXHIBIT "A" ATTACHED HERETO AND MADE A PART HEREOF

DATED: September 12, 2005

STATE OF CALIFORNIA

COUNTY OF SAN FRANCISCO

ON 9/14/05 before me,

the undersigned Notary Public personally appeared

BERTHA BALDWIN

The Finn Survivor's Trust established under the Finn 1996
Trust


By: Bertha Baldwin, Successor Trustee
Bertha Baldwin

personally known to me (or proved to me on the basis of
satisfactory evidence) to be the person(s) whose name(s)
is/are subscribed to the within instrument and acknowledged
to me that he/she/they executed the same in his/her/their
authorized capacity(ies), and that by his/her/their
signature(s) on the instrument the person(s), or the entity
upon behalf of which the person(s) acted, executed the
instrument.

Witness my hand and official seal.

Signature

Jeff Appenroot



MAIL TAX STATEMENTS AS DIRECTED ABOVE


Escrow No.: 05-649382-RL
Locate No.: CAFNT0938-0938-0002-0000649382
Title No.: 05-649382-BH

EXHIBIT "A"

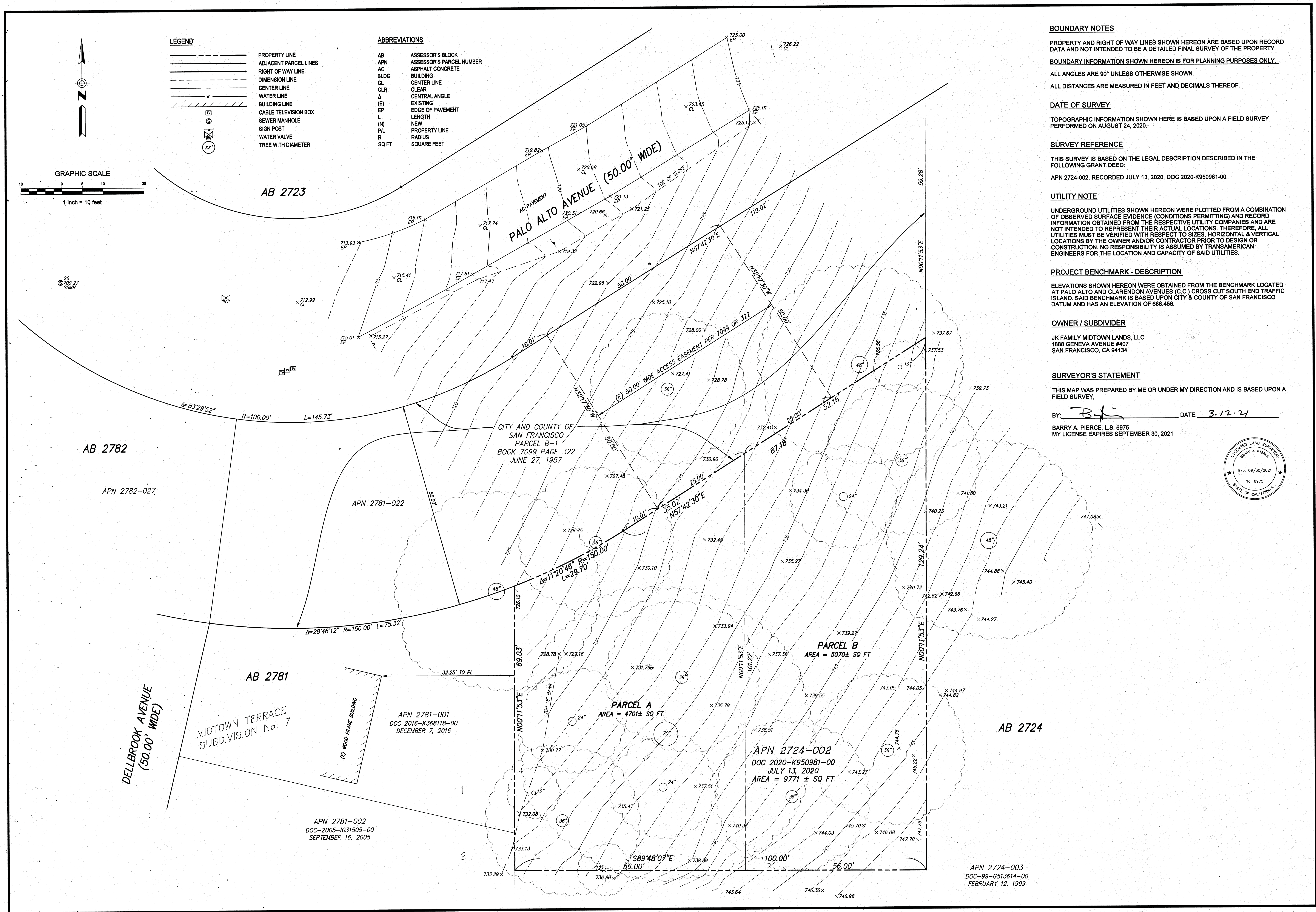
THE LAND REFERRED TO HEREIN BELOW IS SITUATED IN THE CITY OF SAN FRANCISCO, COUNTY OF SAN FRANCISCO, STATE OF CALIFORNIA AND IS DESCRIBED AS FOLLOWS:

Lot 2, Block 2781, as shown on that certain Map entitled "Map of Midtown Terrace Subdivision No. 7", recorded in the Office of the Recorder of the City and County of San Francisco, State of California, on August 20, 1958, in Book "S" of Maps, at Pages 21 and 22.

Initials: BB



APN 2724-002 AERIAL VIEW



BOUNDARY NOTES

PROPERTY AND RIGHT OF WAY LINES SHOWN HEREON ARE BASED UPON RECORD DATA AND NOT INTENDED TO BE A DETAILED FINAL SURVEY OF THE PROPERTY.

BOUNDARY INFORMATION SHOWN HEREON IS FOR PLANNING PURPOSES ONLY.

ALL ANGLES ARE 90° UNLESS OTHERWISE SHOWN.

ALL DISTANCES ARE MEASURED IN FEET AND DECIMALS THEREOF.

DATE OF SURVEY

TOPOGRAPHIC INFORMATION SHOWN HERE IS BASED UPON A FIELD SURVEY PERFORMED ON AUGUST 24, 2020.

SURVEY REFERENCE

THIS SURVEY IS BASED ON THE LEGAL DESCRIPTION DESCRIBED IN THE FOLLOWING GRANT DEED:

APN 2724-002, RECORDED JULY 13, 2020, DOC 2020-K950981-00.

UTILITY NOTE

UNDERGROUND UTILITIES SHOWN HEREON WERE PLOTTED FROM A COMBINATION OF OBSERVED SURFACE EVIDENCE (CONDITIONS PERMITTING) AND RECORD INFORMATION OBTAINED FROM THE RESPECTIVE UTILITY COMPANIES AND ARE NOT INTENDED TO REPRESENT THEIR ACTUAL LOCATIONS. THEREFORE, ALL UTILITIES MUST BE VERIFIED WITH RESPECT TO SIZES, HORIZONTAL & VERTICAL LOCATIONS BY THE OWNER AND/OR CONTRACTOR PRIOR TO DESIGN OR CONSTRUCTION. NO RESPONSIBILITY IS ASSUMED BY TRANSAMERICAN ENGINEERS FOR THE LOCATION AND CAPACITY OF SAID UTILITIES.

PROJECT BENCHMARK - DESCRIPTION

ELEVATIONS SHOWN HEREON WERE OBTAINED FROM THE BENCHMARK LOCATED AT PALO ALTO AND CLARENDON AVENUES (C.C.) CROSS CUT SOUTH END TRAFFIC ISLAND. SAID BENCHMARK IS BASED UPON CITY & COUNTY OF SAN FRANCISCO DATUM AND HAS AN ELEVATION OF 688.456.

OWNER / SUBDIVIDER


JK FAMILY MIDTOWN LANDS, LLC
1888 GENEVA AVENUE #407
SAN FRANCISCO, CA 94134

SURVEYOR'S STATEMENT

THIS MAP WAS PREPARED BY ME OR UNDER MY DIRECTION AND IS BASED UPON A FIELD SURVEY.

BY: BARRY A. PIERCE DATE: 3.12.21

BARRY A. PIERCE, L.S. 6975
MY LICENSE EXPIRES SEPTEMBER 30, 2021



Job No. 6965

Sheet No. 1 OF 1

Date: MARCH 2021

Surveyed by: DP/EM Date: 08/20

Designed by: N/A Date: N/A

Drawn by: LF Date: 08/20

Checked by: BP Date: 08/20

Scale: AS SHOWN

TRANSAMERICAN

ENGINEERS

FOX PLAZA
1390 Market Street, Suite 201
San Francisco, CA 94102
Tel: (415) 553-4082 Fax: (415) 553-4071
Email: info@transamericanengineers.com

TENTATIVE PARCEL MAP

BEING A TWO LOT SUBDIVISION OF THAT REAL PROPERTY DESCRIBED IN THAT CERTAIN DEED RECORDED ON JULY 13, 2020 AS DOC 2020-K950981-00

SAN FRANCISCO CALIFORNIA

Approved by: EXP

Chief Engineer License No. 6975

Approved by: EXP

Chief Surveyor License No. 6975

Expires: 9/30/2021

Revisions

By:



FROM THE CENTER OF THE PROPERTY LOOKING NORTH



FROM THE CENTER OF THE PROPERTY LOOKING WEST



FROM THE CENTER OF THE PROPERTY LOOKING EAST



FROM THE CENTER OF THE PROPERTY LOOKING SOUTH

**PROJECT: Tentative Parcel Map
CLOSURE CALCULATIONS**

JOB#: 6965

MAPCHECK CLOSURES

Parcel name: APN 2724-002

| | | | |
|---------------|-----------------|-------------|--------------|
| North: | 897.1528 | East : | 831.3326 |
| Line Course: | N 57-42-30 E | Length: | 87.18 |
| | North: 943.7269 | East : | 905.0293 |
| Line Course: | S 00-11-53 W | Length: | 129.24 |
| | North: 814.4877 | East : | 904.5825 |
| Line Course: | N 89-48-07 W | Length: | 100.00 |
| | North: 814.8333 | East : | 804.5831 |
| Line Course: | N 00-11-53 E | Length: | 69.03 |
| | North: 883.8629 | East : | 804.8217 |
| Curve Length: | 29.70 | Radius: | 150.00 |
| | Delta: 11-20-46 | Tangent: | 14.90 |
| | Chord: 29.66 | Course: | N 63-22-53 E |
| Course In: | N 20-56-44 W | Course Out: | S 32-17-30 E |
| RP North: | 1023.9510 | East : | 751.1996 |
| End North: | 897.1521 | East : | 831.3380 |

Perimeter: 415.15 Area: 9,771.0 sq. ft. 0.22 acres

Mapcheck Closure - (Uses listed courses and chords)
Error Closure: 0.0055 Course: S 82-41-53 E
Error North: -0.00070 East : 0.00547
Precision 1: 75,474.55

Parcel name: Parcel A

| | | | |
|---------------|-----------------|-------------|--------------|
| North: | 897.1528 | East : | 831.3326 |
| Line Course: | N 57-42-30 E | Length: | 35.02 |
| | North: 915.8562 | East : | 860.9279 |
| Line Course: | S 00-11-53 W | Length: | 101.22 |
| | North: 814.6368 | East : | 860.5780 |
| Line Course: | N 89-48-07 W | Length: | 56.00 |
| | North: 814.8303 | East : | 804.5784 |
| Line Course: | N 00-11-53 E | Length: | 69.03 |
| | North: 883.8599 | East : | 804.8170 |
| Curve Length: | 29.70 | Radius: | 150.00 |
| | Delta: 11-20-46 | Tangent: | 14.90 |
| | Chord: 29.66 | Course: | N 63-22-53 E |
| Course In: | N 20-56-44 W | Course Out: | S 32-17-30 E |
| RP North: | 1023.9480 | East : | 751.1949 |
| End North: | 897.1491 | East : | 831.3333 |

Perimeter: 290.96 Area: 4,701.0 sq. ft. 0.10 acres

Mapcheck Closure - (Uses listed courses and chords)
Error Closure: 0.0038 Course: S 10-40-33 E
Error North: -0.00371 East : 0.00070
Precision 1: 76,557.89

**PROJECT: Tentative Parcel Map
CLOSURE CALCULATIONS**

JOB#: 6965

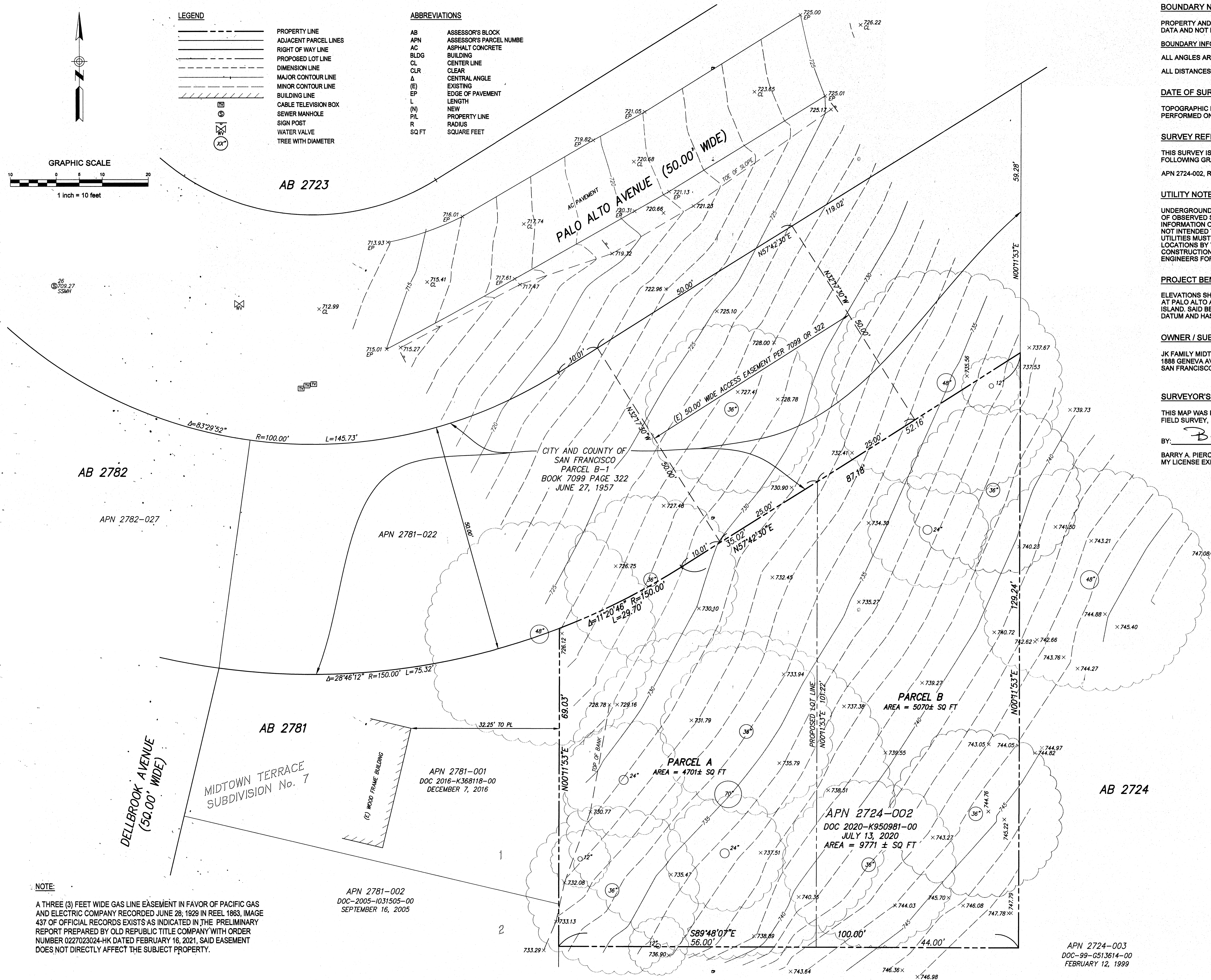
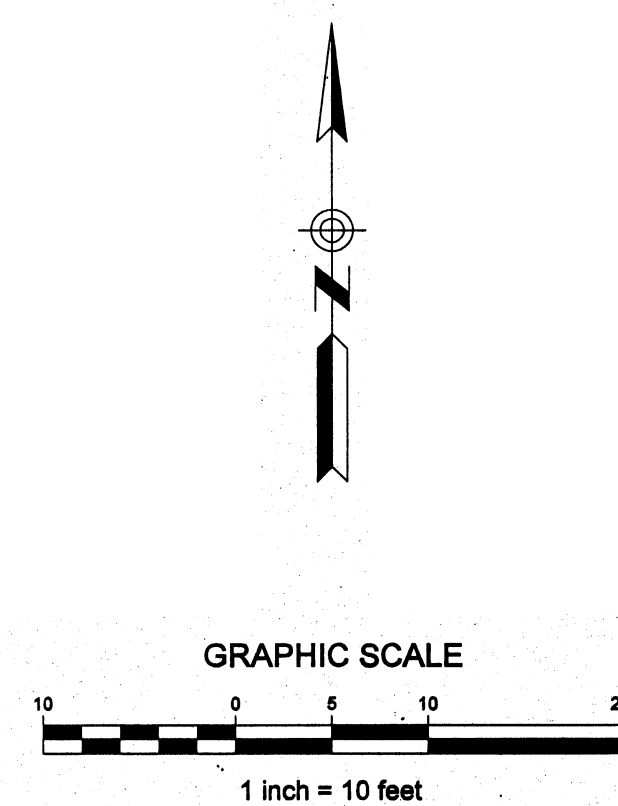
Parcel name: Parcel B

| | | | |
|--------------|--------------|---------|----------|
| North: | 943.7260 | East : | 905.0278 |
| Line Course: | S 00-11-53 W | Length: | 129.24 |
| North: | 814.4867 | East : | 904.5810 |
| Line Course: | N 89-48-07 W | Length: | 44.00 |
| North: | 814.6388 | East : | 860.5813 |
| Line Course: | N 00-11-53 E | Length: | 101.22 |
| North: | 915.8582 | East : | 860.9312 |
| Line Course: | N 57-42-30 E | Length: | 52.16 |
| North: | 943.7236 | East : | 905.0241 |

Perimeter: 326.62 Area: 5,069.9 sq. ft. 0.11 acres

Mapcheck Closure - (Uses listed courses and chords)
Error Closure: 0.0044 Course: S 57-40-16 W
Error North: -0.00233 East : -0.00368
Precision 1: 74,231.82





BOUNDARY NOTES

PROPERTY AND RIGHT OF WAY LINES SHOWN HEREON ARE BASED UPON RECORD DATA AND NOT INTENDED TO BE A DETAILED FINAL SURVEY OF THE PROPERTY.

BOUNDARY INFORMATION SHOWN HEREON IS FOR PLANNING PURPOSES ONLY.

ALL ANGLES ARE 90° UNLESS OTHERWISE SHOWN.

ALL DISTANCES ARE MEASURED IN FEET AND DECIMALS THEREOF.

DATE OF SURVEY

TOPOGRAPHIC INFORMATION SHOWN HERE IS BASED UPON A FIELD SURVEY PERFORMED ON AUGUST 24, 2020.

SURVEY REFERENCE

THIS SURVEY IS BASED ON THE LEGAL DESCRIPTION DESCRIBED IN THE FOLLOWING GRANT DEED:

APN 2724-002, RECORDED JULY 13, 2020, DOC 2020-K950981-00.

UTILITY NOTE

UNDERGROUND UTILITIES SHOWN HEREON WERE PLOTTED FROM A COMBINATION OF OBSERVED SURFACE EVIDENCE (CONDITIONS PERMITTING) AND RECORD INFORMATION OBTAINED FROM THE RESPECTIVE UTILITY COMPANIES AND ARE NOT INTENDED TO REPRESENT THEIR ACTUAL LOCATIONS. THEREFORE, ALL UTILITIES MUST BE VERIFIED WITH RESPECT TO SIZES, HORIZONTAL & VERTICAL LOCATIONS BY THE OWNER AND/OR CONTRACTOR PRIOR TO DESIGN OR CONSTRUCTION. NO RESPONSIBILITY IS ASSUMED BY TRANSAMERICAN ENGINEERS FOR THE LOCATION AND CAPACITY OF SAID UTILITIES.

PROJECT BENCHMARK - DESCRIPTION

ELEVATIONS SHOWN HEREON WERE OBTAINED FROM THE BENCHMARK LOCATED AT PALO ALTO AND CLARENDON AVENUES (C.C.) CROSS CUT SOUTH END TRAFFIC ISLAND. SAID BENCHMARK IS BASED UPON CITY & COUNTY OF SAN FRANCISCO DATUM AND HAS AN ELEVATION OF 688.456.

OWNER / SUBDIVIDER


JK FAMILY MIDTOWN LANDS, LLC
1888 GENEVA AVENUE #407
SAN FRANCISCO, CA 94134

SURVEYOR'S STATEMENT

THIS MAP WAS PREPARED BY ME OR UNDER MY DIRECTION AND IS BASED UPON A FIELD SURVEY.

BY: B. A. PIERCE DATE: 4.1.21

BARRY A. PIERCE, L.S. 6975
MY LICENSE EXPIRES SEPTEMBER 30, 2021



| | |
|---|--|
| Job No. | 6965 |
| Sheet No. | 1 OF 1 |
| Date: | MARCH 2021 |
| Surveyed by: | DP/EM |
| Designed by: | N/A |
| Drawn by: | LF |
| Checked by: | BP |
| Scale: | AS SHOWN |
| TRANSAMERICAN ENGINEERS | |
| FOX PLAZA 1390 Market Street, Suite 201 San Francisco, CA 94102 Tel: (415) 558-4062 Fax: (415) 558-4071 Email: info@transamericanengineers.com | |
| TENTATIVE PARCEL MAP BEING A TWO LOT SUBDIVISION OF THAT REAL PROPERTY DESCRIBED IN THAT CERTAIN DEED RECORDED ON JULY 13, 2020 AS DOC 2020-K950981-00 | |
| Approved by: | Chief Engineer License No. 6975 Expires 9/30/2021 |
| Revisions: | By: |

**PROJECT: Tentative Parcel Map
CLOSURE CALCULATIONS**

JOB#: 6965

MAPCHECK CLOSURES

Parcel name: APN 2724-002

| | | | |
|---------------|-----------------|-------------|--------------|
| North: | 897.1528 | East : | 831.3326 |
| Line Course: | N 57-42-30 E | Length: | 87.18 |
| | North: 943.7269 | East : | 905.0293 |
| Line Course: | S 00-11-53 W | Length: | 129.24 |
| | North: 814.4877 | East : | 904.5825 |
| Line Course: | N 89-48-07 W | Length: | 100.00 |
| | North: 814.8333 | East : | 804.5831 |
| Line Course: | N 00-11-53 E | Length: | 69.03 |
| | North: 883.8629 | East : | 804.8217 |
| Curve Length: | 29.70 | Radius: | 150.00 |
| | Delta: 11-20-46 | Tangent: | 14.90 |
| | Chord: 29.66 | Course: | N 63-22-53 E |
| Course In: | N 20-56-44 W | Course Out: | S 32-17-30 E |
| RP North: | 1023.9510 | East : | 751.1996 |
| End North: | 897.1521 | East : | 831.3380 |

Perimeter: 415.15 Area: 9,771.0 sq. ft. 0.22 acres

Mapcheck Closure - (Uses listed courses and chords)
Error Closure: 0.0055 Course: S 82-41-53 E
Error North: -0.00070 East : 0.00547
Precision 1: 75,474.55

Parcel name: Parcel A

| | | | |
|---------------|-----------------|-------------|--------------|
| North: | 897.1528 | East : | 831.3326 |
| Line Course: | N 57-42-30 E | Length: | 35.02 |
| | North: 915.8562 | East : | 860.9279 |
| Line Course: | S 00-11-53 W | Length: | 101.22 |
| | North: 814.6368 | East : | 860.5780 |
| Line Course: | N 89-48-07 W | Length: | 56.00 |
| | North: 814.8303 | East : | 804.5784 |
| Line Course: | N 00-11-53 E | Length: | 69.03 |
| | North: 883.8599 | East : | 804.8170 |
| Curve Length: | 29.70 | Radius: | 150.00 |
| | Delta: 11-20-46 | Tangent: | 14.90 |
| | Chord: 29.66 | Course: | N 63-22-53 E |
| Course In: | N 20-56-44 W | Course Out: | S 32-17-30 E |
| RP North: | 1023.9480 | East : | 751.1949 |
| End North: | 897.1491 | East : | 831.3333 |

Perimeter: 290.96 Area: 4,701.0 sq. ft. 0.10 acres

Mapcheck Closure - (Uses listed courses and chords)
Error Closure: 0.0038 Course: S 10-40-33 E
Error North: -0.00371 East : 0.00070
Precision 1: 76,557.89

**PROJECT: Tentative Parcel Map
CLOSURE CALCULATIONS**

JOB#: 6965

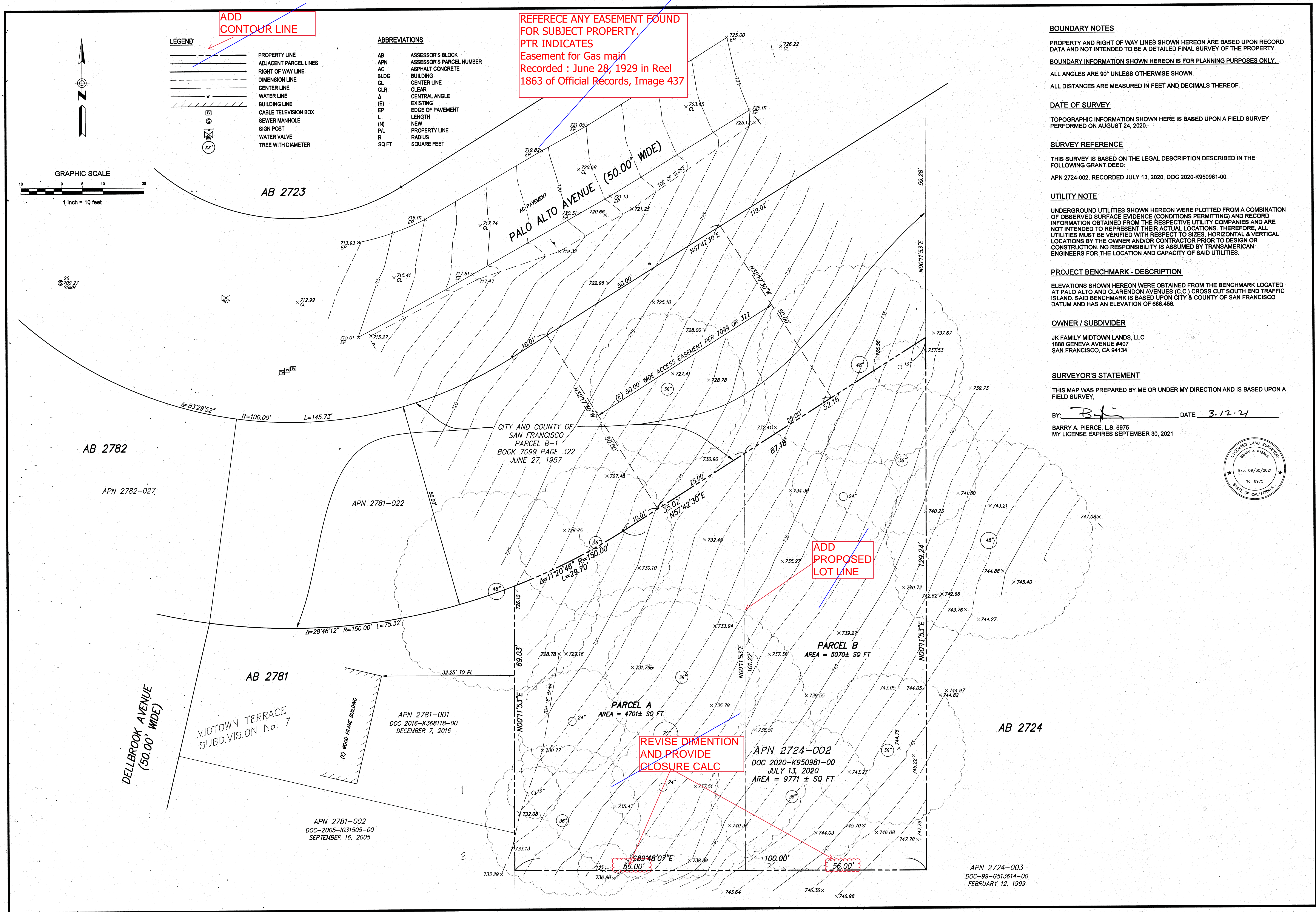
Parcel name: Parcel B

| | | | |
|--------------|--------------|---------|----------|
| North: | 943.7260 | East : | 905.0278 |
| Line Course: | S 00-11-53 W | Length: | 129.24 |
| North: | 814.4867 | East : | 904.5810 |
| Line Course: | N 89-48-07 W | Length: | 44.00 |
| North: | 814.6388 | East : | 860.5813 |
| Line Course: | N 00-11-53 E | Length: | 101.22 |
| North: | 915.8582 | East : | 860.9312 |
| Line Course: | N 57-42-30 E | Length: | 52.16 |
| North: | 943.7236 | East : | 905.0241 |

Perimeter: 326.62 Area: 5,069.9 sq. ft. 0.11 acres

Mapcheck Closure - (Uses listed courses and chords)
Error Closure: 0.0044 Course: S 57-40-16 W
Error North: -0.00233 East : -0.00368
Precision 1: 74,231.82





BOUNDARY NOTES

PROPERTY AND RIGHT OF WAY LINES SHOWN HEREON ARE BASED UPON RECORD DATA AND NOT INTENDED TO BE A DETAILED FINAL SURVEY OF THE PROPERTY.

BOUNDARY INFORMATION SHOWN HEREON IS FOR PLANNING PURPOSES ONLY.

ALL ANGLES ARE 90° UNLESS OTHERWISE SHOWN.

ALL DISTANCES ARE MEASURED IN FEET AND DECIMALS THEREOF.

DATE OF SURVEY

TOPOGRAPHIC INFORMATION SHOWN HERE IS BASED UPON A FIELD SURVEY PERFORMED ON AUGUST 24, 2020.

SURVEY REFERENCE

THIS SURVEY IS BASED ON THE LEGAL DESCRIPTION DESCRIBED IN THE FOLLOWING GRANT DEED:

APN 2724-002, RECORDED JULY 13, 2020, DOC 2020-K950981-00.

UTILITY NOTE

UNDERGROUND UTILITIES SHOWN HEREON WERE PLOTTED FROM A COMBINATION OF OBSERVED SURFACE EVIDENCE (CONDITIONS PERMITTING) AND RECORD INFORMATION OBTAINED FROM THE RESPECTIVE UTILITY COMPANIES AND ARE NOT INTENDED TO REPRESENT THEIR ACTUAL LOCATIONS. THEREFORE, ALL UTILITIES MUST BE VERIFIED WITH RESPECT TO SIZES, HORIZONTAL & VERTICAL LOCATIONS BY THE OWNER AND/OR CONTRACTOR PRIOR TO DESIGN OR CONSTRUCTION. NO RESPONSIBILITY IS ASSUMED BY TRANSAMERICAN ENGINEERS FOR THE LOCATION AND CAPACITY OF SAID UTILITIES.

PROJECT BENCHMARK - DESCRIPTION

ELEVATIONS SHOWN HEREON WERE OBTAINED FROM THE BENCHMARK LOCATED AT PALO ALTO AND CLARENDON AVENUES (C.C.) CROSS CUT SOUTH END TRAFFIC ISLAND. SAID BENCHMARK IS BASED UPON CITY & COUNTY OF SAN FRANCISCO DATUM AND HAS AN ELEVATION OF 688.456.

OWNER / SUBDIVIDER


JK FAMILY MIDTOWN LANDS, LLC
1888 GENEVA AVENUE #407
SAN FRANCISCO, CA 94134

SURVEYOR'S STATEMENT

THIS MAP WAS PREPARED BY ME OR UNDER MY DIRECTION AND IS BASED UPON A FIELD SURVEY.

BY: *[Signature]* DATE: 3.12.21

BARRY A. PIERCE, L.S. 6975
MY LICENSE EXPIRES SEPTEMBER 30, 2021



Job No. 6965

Sheet No. 1 OF 1

Date: MARCH 2021

Surveyed by: DP/EM Date: 08/20

Designed by: N/A Date: N/A

Drawn by: LF Date: 08/20

Checked by: BP Date: 08/20

Scale: AS SHOWN

TRANSAMERICAN

ENGINEERS

FOX PLAZA
1390 Market Street, Suite 201
San Francisco, CA 94102
Tel: (415) 553-4082 Fax: (415) 553-4071
Email: info@transamericanengineers.com

TENTATIVE PARCEL MAP

BEING A TWO LOT SUBDIVISION OF THAT REAL PROPERTY DESCRIBED IN THAT CERTAIN DEED RECORDED ON JULY 13, 2020 AS DOC 2020-K950981-00

SAN FRANCISCO CALIFORNIA

Approved by: *[Signature]*

Chief Engineer License No. 6975

Approved by: *[Signature]*

Chief Surveyor License No. 6975

Expires 9/30/2021

Revisions

By:

D. APPLICATION FOR PARCEL MAP / FINAL MAP SUBDIVISIONProperty Address: Palo Alto ext AvenueAssessor's Block: 2724 Lot Number(s): 002For DPW-BSM use only
ID No.:

| | | | |
|--|---|---------|---------------------------------|
| Owner: | | | |
| Name: | Midtown Lands, LLC | | |
| Address: | 1888 Geneva Avenue #407 San Francisco, CA 94134 | | |
| Phone: | (415) 317-2039 | E-mail: | jimkeith132@yahoo.com |
| Attorney's Information: (If Any) | | | |
| Name: | | | |
| Address: | | | |
| Phone: | | E-mail: | |
| Surveyor preparing the subdivision map: | | | |
| Name: | Transamerican Engineers | | |
| Address: | 1390 Market Street, Suite 201 San Francisco, CA 94102 | | |
| Phone: | (415) 553-4092 | E-mail: | info@transamericanengineers.com |
| Subdivider: (If different from owner) | | | |
| Name: | | | |
| Address: | | | |

Existing number of lots: One Proposed number of lots: TwoThis subdivision results in an airspace: ☒ No ☐ Yes (shown on Tentative Map)**STATE OF CALIFORNIA
CITY AND COUNTY OF SAN FRANCISCO**I (We) James Keith
(Print Subdivider's Name in full)

declare, under penalty of perjury, that I am (we are) the owner(s) [authorized agent of the owner(s)] of the property that is the subject of this application, that the statements herein and in the attached exhibits present the information required for this application, and the information presented is true and correct to the best of my (our) knowledge and belief.

Date: 3/8/2021 Signed: 

Date: _____ Signed: _____

E. PARCEL MAP / FINAL MAP SUBDIVISION APPLICATION CHECKLIST

Check the following items enclosed where applicable:

| Submitted per guidelines and in this order? | | Official Use Only: | No. | Item Description and Order | Total of copies | Which and how many of total required items are needed for each agency? | | | Form No. (where applicable) |
|---|-------------------------------------|--------------------------|-----|--|-----------------|--|-----|--------|-----------------------------|
| Yes | No | OK? | | | | DPW | DCP | DBI ** | |
| <input checked="" type="checkbox"/> | <input type="checkbox"/> | <input type="checkbox"/> | 1. | Four (4) copies of Tentative Parcel Map [DPW copies: 3-BSM Mapping; 1-City Planning] Note: One additional copy will be required if project falls within the jurisdiction of SFRA. (see page 8) | 4 | 3 | 1 | 1* | |
| <input type="checkbox"/> | <input checked="" type="checkbox"/> | <input type="checkbox"/> | 2. | Four (4) copies of Tentative Final Map [DPW copies: 3-BSM Mapping; 1-City Planning] Note: One additional copy will be required if project falls within the jurisdiction of SFRA. (see page 8) | 4 | 3 | 1 | 1* | |
| <input checked="" type="checkbox"/> | <input type="checkbox"/> | <input type="checkbox"/> | 3. | Subdivision Fee (\$_____) | 1 | 1 | | | |
| <input checked="" type="checkbox"/> | <input type="checkbox"/> | <input type="checkbox"/> | 4. | Preliminary Title Report (dated within 3 months) | 2 | 1 | 1 | | |
| <input checked="" type="checkbox"/> | <input type="checkbox"/> | | 5. | Grant Deeds and any other recorded documents for: <input checked="" type="checkbox"/> Subject Site and <input checked="" type="checkbox"/> Adjoiners | 1 | 1 | | | |
| <input type="checkbox"/> | <input checked="" type="checkbox"/> | <input type="checkbox"/> | 6. | Current 3R Report, see item number 6 page 9 for details | 2 | 1 | 1 | | |
| <input checked="" type="checkbox"/> | <input type="checkbox"/> | <input type="checkbox"/> | 7. | Neighborhood notification package for Tentative Map decision <input checked="" type="checkbox"/> 300-Foot Radius Map <input checked="" type="checkbox"/> Address List <input checked="" type="checkbox"/> Envelopes | 1 | 1 | | | |
| <input checked="" type="checkbox"/> | <input type="checkbox"/> | <input type="checkbox"/> | 8. | Photographs of subject property, as follows: [Public Works Code Sec. 723.2 & Planning Code] <input type="checkbox"/> Front photo from the street looking at the property, including sidewalk without obstructions <input type="checkbox"/> Photo from left side showing property line and sidewalk fronting subject site <input type="checkbox"/> Photo from right side showing property line and sidewalk fronting subject site <input type="checkbox"/> Photo of rear of property | 2 | 1 | 1 | | |
| <input checked="" type="checkbox"/> | <input type="checkbox"/> | <input type="checkbox"/> | 9. | Proposition "M" Findings demonstrating consistency with Eight Priority General Plan Policies [Planning Code Sec. 101.1(b)] | 2 | 1 | 1 | | Form No. 1 |
| <input type="checkbox"/> | <input checked="" type="checkbox"/> | <input type="checkbox"/> | 10. | Submit the following for review by Department of Building Inspection, If required. See page 9. Completed Form Number 2. | 1 | | | 1* | Form No. 2 |

*** ADDITIONAL COPY TO DBI – SEE REQUIREMENTS PAGE 9, ITEM 10**

G. FORMS

Form No. 1

Proposition "M" Findings Form

The Eight Priority Policies of Section 101.1 of the San Francisco Planning Code

Date: 03/08/2021

City Planning Case No. _____ (if available)

Address NAAssessor's Block 2724 Lot(s) 002Proposal: lot split**EIGHT PRIORITY GENERAL PLAN POLICIES**

As a result of the passage of Proposition M (Section 101.1 of the San Francisco Planning Code), findings that demonstrate consistency with the eight priority policies of Section 101.1 must be presented to the Department of City Planning as part of your project application review for general conformity with San Francisco's General Plan.

Photographs of the subject property are required for priority policy review and must be submitted as part of the application.

INSTRUCTIONS TO APPLICANTS: Please present information in detail about how your application relates to each of the eight priority policies listed below. The application will be found to be incomplete if the responses are not thorough. Use a separate document and attach if more space is needed.

1. That existing neighborhood-serving retail uses be preserved and enhanced and future opportunities for resident employment in and ownership of such businesses enhanced;

~~This proposed lot split of a vacant RH1-D zoned lot would not negatively impact~~
neighborhood retail . It would marginally increase demand from the increase in
potential customers.

2. That existing housing and neighborhood character be conserved and protected in order to preserve the cultural and economic diversity of our neighborhood;

~~The proposed lot split would create two additional lots that would be more in keeping~~
with the character of the neighborhood than one oversized lot of nearly 10,000 sqft.

3. That the City's supply of affordable housing be preserved and enhanced;

~~The city's supply of affordable housing would not be impacted by this proposed lot split. To the extent that more supply makes all properties more affordable it could marginally help general affordability.~~

4. That commuter traffic not impede Muni transit service or overburden our streets or neighborhood parking;

~~A lot split creating the potential for two single family homes would not overburden Muni service. This property is surrounded by vacant land with ample parking~~

5. That a diverse economic base be maintained by protecting our industrial and service sectors from displacement due to commercial office development, and that future opportunities for resident employment and ownership in these sectors be enhanced;

~~This is a proposal for a lot split in an RH1-D neighborhood and thus would have no impact on the displacement of industrial or service sectors.~~

6. That the City achieve the greatest possible preparedness to protect against injury and loss of life in an earthquake;

~~Any construction on this site would be required to meet the most recent and most rigorous standards for earthquake preparedness.~~

7. That landmarks and historic buildings be preserved; and

~~NA none present.~~

8. That our parks and open space and their access to sunlight and vistas be protected from development.

~~This parcel is vacant land and would not impact any parks or open space areas sunlight or vistas.~~

DocuSigned by:

James Keith

Signature of Applicant

3/8/2021

Date

EXHIBIT A

The land referred to is situated in the County of San Francisco, City of San Francisco, State of California, and is described as follows:

BEGINNING at the Southwesterly corner of the lands formerly of Commercial Centre Realty Co. et al, formerly owned by J. H. Collamore, said point being also the Northwestern corner of lands formerly of Mary L. Craig; thence North 19° 59' 10" West 66.19 feet; North 38° 39' 40" West 64.03 feet; North 52° 45' 50" West 62.80 feet; North 57° 36' West 61.59 feet; North 49° 29' 50" West 63.13 feet; North 37° 57' 20" West 63.41 feet; North 19° 17' 20" West 63.57 feet; North 5° 31' 40" East 62.29 feet; North 9° 54' 20" West 63.95 feet; North 36° 19' 40" West 126.61 feet; North 5° 31' 40" West 62.29 feet; North 13° 48' 50" East 62.82 feet and North 20° 49' 30" East 111.20 feet to the Southeasterly corner of the parcel of land described in the Deed from John A. Sullivan, as executor of the Estate of Emma L. Merritt, deceased, to City and County of San Francisco, a municipal corporation, dated October 30, 1941, recorded December 23, 1941, in [Book 3838 of Official Records, Page 205](#), in the Office of the Recorder of the City and County of San Francisco, State of California; thence along the Southeasterly and Northeasterly lines of last said parcel so described, North 20° 49' 30" East 181.16 feet and North 74° 45' 30" West 868.33 feet to the Southeasterly line of Clarendon Avenue; thence Northeasterly along said Southeasterly line of Clarendon Avenue the following courses and distances: Northeasterly along a curve to the right with a radius of 670 feet and a central angle of 4° 28' 30", a distance of 52.329 feet; thence North 29° 34' East tangent to the preceding curve, 229.63 feet; thence Northeasterly on a curve to the left whose center bears North 60° 26' West 481.50 feet and whose central angle is 28° 22' 10" 238.41 feet; thence Northeasterly on a curve to the right whose center bears South 88° 48' 10" East 491.76 feet and whose central angle is 21° 26' 50" 184.08 feet; thence North 22° 38' 40" East 90 feet; thence Northeasterly on a curve to the right whose center bears South 67° 21' 20" East 963.88 feet and whose central angle is 7° 52' 30" 132.48 feet; thence North 30° 31' 10" East 150 feet; thence Northeasterly on a curve to the left whose center bears North 59° 28' 50" West 645.29 feet and whose central angle is 25° 39' 30" 288.98 feet; thence Northeasterly on a curve to the right whose center bears South 85° 08' 20" East 342.18 feet and whose central angle is 30° 02' 40" 179.43 feet; thence Northeasterly on a curve to the right whose center bears South 55° 05' 40" East 937.41 feet and whose central angle is 38° 27' 629.08 feet to a point on the Westerly boundary line of Clarendon Heights; thence leaving said Southeasterly line of Clarendon Avenue and running along said Westerly boundary line of Clarendon Heights South 0° 15' West 566.02 feet to a point on the Westerly extremity of Palo Alto Avenue (formerly Twentieth Street); thence along said Westerly extremity of Palo Alto Avenue and along the Westerly boundary line of lands of the City and County of San Francisco known as Twin Peaks Reservoir Tract, and along the Westerly boundary line of the lands formerly of Commercial Centre Realty Company et al, formerly owned by J. H. Collamore South 0° 07' 40" West 2402.06 feet to the point of beginning.

EXCEPTING Therefrom those portions thereof hereinafter called "Tract X" and "Parcel V", conveyed to Adolph G. Sutro by deed from Emma L. Merritt dated October 31, 1929, and recorded in the Office of the Recorder of the City and County of San Francisco, State of California, December 18, 1929, in [Book 1959 of Official Records at Page 194](#), and particularly described as follows:

TRACT X: Commencing at a point on the Westerly boundary line of the tract of land known as Subdivision No. 2 of Clarendon Heights as the same is delineated on a certain "Map entitled Map of Subdivision No. 2 of Clarendon Heights", filed in the office of the Recorder of the City and County of San Francisco, State of California, on February 18, 1891 and recorded in Map Book No. 1, at Page 186, distant thereon 80 feet Northerly from the point of intersection of said Westerly boundary line and the Northerly line of Palo Alto Avenue; running thence along said Westerly boundary line South 0° 14' 59" West 144.201 feet; thence South 0° 07' 40" West 600 feet; thence South 60° 31' 40" West 257 feet; thence South 81° 31' 40" West 112 feet; thence North 26° 18' 20" West 75.50 feet; thence North 17° 18' 20" West 212.80 feet; thence North 15° 11' 40" East 63 feet; thence North 38° 41' 40" East 89.20 feet; thence North 51° 14' 00" East 76.94 feet; thence North 0° 14' 59" East 208.975 feet; thence South 89° 45' 01" East 100 feet; thence North 0° 14' 59" East 230 feet; thence South 89° 45' 01" East 200 feet to the point of commencement.

PARCEL V: Commencing at a point on the Westerly boundary line of the tract of land known as Subdivision No. 2 of Clarendon Heights as the same is delineated on a certain Map entitled "Map of Subdivision No. 2 of Clarendon Heights" filed in the office of the Records of the City and County of San Francisco, State of California, on February 18, 1891, and recorded in Map Book No. 1, Page 186, distant thereon 80 feet Northerly from the point of intersection of said Westerly boundary line and the Northerly line of Palo Alto Avenue; running thence at right angles to said Westerly boundary line North 89° 45' 01" West 9.396 feet to the true point of commencement of the property to be described; running thence Northwesterly, Westerly and Southwesterly along a curve to the left with a radius of 100 feet, central angle 100° 0' 52", the center of which said curve bears South 67° 46' 28" West from the point of commencement, a distance of 174.558 feet; thence South 57° 45' 36" West, tangent to the preceding curve, a distance of 203.599 feet; thence Southwesterly, Westerly and Northwesterly along a curve to the right with a radius of 50 feet and a central angle of 83° 29' 52", tangent to the preceding curve, 77 feet, more or less, to a point of a compound curve, the centers of the two curves bearing North 51° 15' 28" East from the point of tangency; thence running Northwesterly, Northerly and Northeasterly along a curve to the right with a radius of 238.628 feet tangent to, the preceding curve, a distance of 310 feet, more or less to a curve line which is hereinafter referred to as "curve Z" (said curve Z begins at a point on the Westerly boundary line of Subdivision No. 2 of Clarendon Heights above mentioned distant thereon 3.044 feet Southerly from the Southeasterly line of Clarendon Avenue as shown on Map of Subdivision No. 2 of Clarendon Heights above mentioned and runs from said point of beginning Southwesterly on a curve to the left with a radius of 937.41 feet, the center of the curve bearing South 16° 38' 40" East from said point of beginning); thence Southwesterly along said curve "Z" a distance of 140 feet, more or less, to its intersection with a curve line concentric with and radially distant 50 feet Westerly from the second preceding course of 310 feet, more, or less; thence Southerly and Southeasterly along a curve to the left with a radius of 288.628 feet concentric with the said second preceding course, a distance of 225 feet, more or less, to a point of a compound curve from which point the centers of the two curves bear North 51° 15' 28" East; thence Southeasterly, Easterly and Northeasterly along a curve to the left with a radius of 100 feet, tangent to the preceding curve, 150 feet, more or less, to its point of tangency with a line parallel with and perpendicularly distant 50 feet Southeasterly from the course "South 57° 45' 36" West 203.599 feet" hereinbefore mentioned; thence North 57° 45' 36" East, tangent to the preceding curve, a distance of 119 feet, more or less, to a point perpendicularly distant 200 feet Westerly from the said Westerly boundary line of Subdivision No. 2 of Clarendon Heights; thence Northerly and parallel with said Westerly boundary line 41 feet, more or less, to a line

drawn at right angles to said Westerly boundary line from a point distant thereon 80 feet Northerly from the Northerly line of Palo Alto Avenue aforesaid; thence at a right angle Easterly 65 feet, more or less, to the third preceding course (North 57° 45' 36" East 119 feet, more or less) produced; thence North 57° 45' 36" East 4 feet, more or less, to a point of tangency of a curve concentric with the first course of this description and radially distant 50 feet Southerly therefrom; thence Easterly along a curve to the right with a radius of 50 feet, and a central angle of 72° 37' 06", tangent to the preceding course, a distance of 63.381 feet to a line drawn at right angles to the Westerly boundary line of Subdivision No. 2 of Clarendon Heights from a point distant thereon 80 feet Northerly from the Northerly line of Palo Alto Avenue aforesaid; thence Easterly along the line so drawn 60.174 feet to the true point of commencement.

Also excepting therefrom that portion granted to City and County of San Francisco, a municipal corporation, by Deed dated June 19, 1957 and recorded June 27, 1957 in [Book 7099 of Official Records, Page 322](#), Instrument No. F84011.

Also excepting therefrom that portion granted to the Panorama Development Company, a California corporation, by Deed dated April 22, 1957 and recorded July 16, 1957 in [Book 7110 of Official Records, Page 250](#).

Also excepting therefrom that portion granted to the Panorama Development Company, a California corporation, by Deed dated July 16, 1958 and recorded July 22, 1958 in [Book 7332 of Official Records, Page 527](#).

Also excepting therefrom that portion lying within Midtown Terrace Subdivision No. 5, filed April 19, 1957 in [Book "R" of Maps, Pages 92 to 94](#), San Francisco County Records.

Also excepting therefrom that portion lying within Midtown Terrace Subdivision No. 4, filed August 14, 1956 in [Book "R" of Maps, Pages 79 to 81](#), San Francisco County Records.

Also excepting therefrom that portion lying within Midtown Terrace Subdivision No. 3, filed June 8, 1955 In [Book "R" of Maps, Pages 68 to 70](#), San Francisco County Records.

Assessor's Lot 002; Block 2724, and a portion of Lot 004; Block 2724



OLD REPUBLIC
TITLE COMPANY

275 Battery Street, Suite 1500
San Francisco, CA 94111
(415) 397-0500 Fax: (415) 397-0199

PRELIMINARY REPORT

Our Order Number 0227023024A-HK

REUBEN, JUNIUS & ROSE, LLP
One Bush Street, Suite 600
San Francisco, CA 94104

Attention: KEVIN ROSE

When Replying Please Contact:

Harold Kan
HKan@ortc.com
(415) 397-0500

Property Address:

Lots 002 & 004, Block 2724, San Francisco, CA 94114

In response to the above referenced application for a policy of title insurance, OLD REPUBLIC TITLE COMPANY, as issuing Agent of Old Republic National Title Insurance Company, hereby reports that it is prepared to issue, or cause to be issued, as of the date hereof, a Policy or Policies of Title Insurance describing the land and the estate or interest therein hereinafter set forth, insuring against loss which may be sustained by reason of any defect, lien or encumbrance not shown or referred to as an Exception below or not excluded from coverage pursuant to the printed Schedules, Conditions and Stipulations of said policy forms.

The printed Exceptions and Exclusions from the coverage and Limitations on Covered Risks of said Policy or Policies are set forth in Exhibit I attached. The policy to be issued may contain an arbitration clause. When the Amount of Insurance is less than that set forth in the arbitration clause, all arbitrable matters shall be arbitrated at the option of either the Company or the Insured as the exclusive remedy of the parties. Limitations on Covered Risks applicable to the Homeowner's Policy of Title Insurance which establish a Deductible Amount and a Maximum Dollar Limit of Liability for certain coverages are also set forth in Exhibit I. Copies of the Policy forms should be read. They are available from the office which issued this report.

Please read the exceptions shown or referred to below and the exceptions and exclusions set forth in Exhibit I of this report carefully. The exceptions and exclusions are meant to provide you with notice of matters which are not covered under the terms of the title insurance policy and should be carefully considered.

It is important to note that this preliminary report is not a written representation as to the condition of title and may not list all liens, defects, and encumbrances affecting title to the land.

This report (and any supplements or amendments hereto) is issued solely for the purpose of facilitating the issuance of a policy of title insurance and no liability is assumed hereby. If it is desired that liability be assumed prior to the issuance of a policy of title insurance, a Binder or Commitment should be requested.

Dated as of February 16, 2021, at 7:30 AM

OLD REPUBLIC TITLE COMPANY
For Exceptions Shown or Referred to, See Attached

OLD REPUBLIC TITLE COMPANY
ORDER NO. 0227023024A-HK

The form of policy of title insurance contemplated by this report is:

ALTA Loan Policy - 2006. A specific request should be made if another form or additional coverage is desired.

The estate or interest in the land hereinafter described or referred or covered by this Report is:

Fee

Title to said estate or interest at the date hereof is vested in:

Midtown Lands, LLC, a California limited liability company

The land referred to in this Report is situated in the County of San Francisco, City of San Francisco, State of California, and is described as follows:

BEGINNING at the Southwesterly corner of the lands formerly of Commercial Centre Realty Co. et al, formerly owned by J. H. Collamore, said point being also the Northwesterly corner of lands formerly of Mary L. Craig; thence North 19° 59' 10" West 66.19 feet; North 38° 39' 40" West 64.03 feet; North 52° 45' 50" West 62.80 feet; North 57° 36' West 61.59 feet; North 49° 29' 50" West 63.13 feet; North 37° 57' 20" West 63.41 feet; North 19° 17' 20" West 63.57 feet; North 5° 31' 40" East 62.29 feet; North 9° 54' 20" West 63.95 feet; North 36° 19' 40" West 126.61 feet; North 5° 31' 40" West 62.29 feet; North 13° 48' 50" East 62.82 feet and North 20° 49' 30" East 111.20 feet to the Southeasterly corner of the parcel of land described in the Deed from John A. Sullivan, as executor of the Estate of Emma L. Merritt, deceased, to City and County of San Francisco, a municipal corporation, dated October 30, 1941, recorded December 23, 1941, in [Book 3838 of Official Records, Page 205](#), in the Office of the Recorder of the City and County of San Francisco, State of California; thence along the Southeasterly and Northeasterly lines of last said parcel so described, North 20° 49' 30" East 181.16 feet and North 74° 45' 30" West 868.33 feet to the Southeasterly line of Clarendon Avenue; thence Northeasterly along said Southeasterly line of Clarendon Avenue the following courses and distances: Northeasterly along a curve to the right with a radius of 670 feet and a central angle of 4° 28' 30", a distance of 52.329 feet; thence North 29° 34' East tangent to the preceding curve, 229.63 feet; thence Northeasterly on a curve to the left whose center bears North 60° 26' West 481.50 feet and whose central angle is 28° 22' 10" 238.41 feet; thence Northeasterly on a curve to the right whose center bears South 88° 48' 10" East 491.76 feet and whose central angle is 21° 26' 50" 184.08 feet; thence North 22° 38' 40" East 90 feet; thence Northeasterly on a curve to the right whose center bears South 67° 21' 20" East 963.88 feet and whose central angle is 7° 52' 30" 132.48 feet; thence North 30° 31' 10" East 150 feet; thence Northeasterly on a curve to the left whose center bears North 59° 28' 50" West 645.29 feet and whose central angle is 25° 39' 30" 288.98 feet; thence Northeasterly on a curve to the right whose center bears South 85° 08' 20" East 342.18 feet and whose central angle is 30° 02' 40" 179.43 feet; thence Northeasterly on a curve to the right whose center bears South 55° 05' 40" East 937.41 feet and whose central angle is 38° 27' 629.08 feet to a point on the Westerly boundary line of Clarendon Heights; thence leaving said Southeasterly line of Clarendon Avenue and running along said Westerly boundary line of Clarendon Heights South 0° 15' West 566.02 feet to a point on the Westerly extremity of Palo Alto Avenue (formerly Twentieth Street); thence along said Westerly extremity of Palo Alto Avenue and along the Westerly boundary line of lands of the City and County of San Francisco known as Twin Peaks Reservoir Tract, and along the Westerly boundary line of the lands formerly of Commercial Centre Realty Company et al, formerly owned by J. H. Collamore South 0° 07' 40" West 2402.06 feet to the point of beginning.

EXCEPTING Therefrom those portions thereof hereinafter called "Tract X" and "Parcel V", conveyed to Adolph G. Sutro by deed from Emma L. Merritt dated October 31, 1929, and recorded in the Office of the Recorder of

the City and County of San Francisco, State of California, December 18, 1929, in [Book 1959 of Official Records at Page 194](#), and particularly described as follows:

TRACT X: Commencing at a point on the Westerly boundary line of the tract of land known as Subdivision No. 2 of Clarendon Heights as the same is delineated on a certain "Map entitled Map of Subdivision No. 2 of Clarendon Heights", filed in the office of the Recorder of the City and County of San Francisco, State of California, on February 18, 1891 and recorded in Map Book No. 1, at Page 186, distant thereon 80 feet Northerly from the point of intersection of said Westerly boundary line and the Northerly line of Palo Alto Avenue; running thence along said Westerly boundary line South $0^{\circ} 14' 59''$ West 144.201 feet; thence South $0^{\circ} 07' 40''$ West 600 feet; thence South $60^{\circ} 31' 40''$ West 257 feet; thence South $81^{\circ} 31' 40''$ West 112 feet; thence North $26^{\circ} 18' 20''$ West 75.50 feet; thence North $17^{\circ} 18' 20''$ West 212.80 feet; thence North $15^{\circ} 11' 40''$ East 63 feet; thence North $38^{\circ} 41' 40''$ East 89.20 feet; thence North $51^{\circ} 14' 00''$ East 76.94 feet; thence North $0^{\circ} 14' 59''$ East 208.975 feet; thence South $89^{\circ} 45' 01''$ East 100 feet; thence North $0^{\circ} 14' 59''$ East 230 feet; thence South $89^{\circ} 45' 01''$ East 200 feet to the point of commencement.

PARCEL V: Commencing at a point on the Westerly boundary line of the tract of land known as Subdivision No. 2 of Clarendon Heights as the same is delineated on a certain Map entitled "Map of Subdivision No. 2 of Clarendon Heights" filed in the office of the Records of the City and County of San Francisco, State of California, on February 18, 1891, and recorded in Map Book No. 1, Page 186, distant thereon 80 feet Northerly from the point of intersection of said Westerly boundary line and the Northerly line of Palo Alto Avenue; running thence at right angles to said Westerly boundary line North $89^{\circ} 45' 01''$ West 9.396 feet to the true point of commencement of the property to be described; running thence Northwesterly, Westerly and Southwesterly along a curve to the left with a radius of 100 feet, central angle $100^{\circ} 0' 52''$, the center of which said curve bears South $67^{\circ} 46' 28''$ West from the point of commencement, a distance of 174.558 feet; thence South $57^{\circ} 45' 36''$ West, tangent to the preceding curve, a distance of 203.599 feet; thence Southwesterly, Westerly and Northwesterly along a curve to the right with a radius of 50 feet and a central angle of $83^{\circ} 29' 52''$, tangent to the preceding curve, 77 feet, more or less, to a point of a compound curve, the centers of the two curves bearing North $51^{\circ} 15' 28''$ East from the point of tangency; thence running Northwesterly, Northerly and Northeasterly along a curve to the right with a radius of 238.628 feet tangent to, the preceding curve, a distance of 310 feet, more or less to a curve line which is hereinafter referred to as "curve Z" (said curve Z begins at a point on the Westerly boundary line of Subdivision No. 2 of Clarendon Heights above mentioned distant thereon 3.044 feet Southerly from the Southeasterly line of Clarendon Avenue as shown on Map of Subdivision No. 2 of Clarendon Heights above mentioned and runs from said point of beginning Southwesterly on a curve to the left with a radius of 937.41 feet, the center of the curve bearing South $16^{\circ} 38' 40''$ East from said point of beginning); thence Southwesterly along said curve "Z" a distance of 140 feet, more or less, to its intersection with a curve line concentric with and radially distant 50 feet Westerly from the second preceding course of 310 feet, more or less; thence Southerly and Southeasterly along a curve to the left with a radius of 288.628 feet concentric with the said second preceding course, a distance of 225 feet, more or less, to a point of a compound curve from which point the centers of the two curves bear North $51^{\circ} 15' 28''$ East; thence Southeasterly, Easterly and Northeasterly along a curve to the left with a radius of 100 feet, tangent to the preceding curve, 150 feet, more or less, to its point of tangency with a line parallel with and perpendicularly distant 50 feet Southeasterly from the course "South $57^{\circ} 45' 36''$ West 203.599 feet" hereinbefore mentioned; thence North $57^{\circ} 45' 36''$ East, tangent to the preceding curve, a distance of 119 feet, more or less, to a point perpendicularly distant 200 feet Westerly from the said Westerly boundary line of Subdivision No. 2 of Clarendon Heights; thence Northerly and parallel with said Westerly boundary line 41 feet, more or less, to a line drawn at right angles to said Westerly boundary line from a point distant thereon 80 feet Northerly from the Northerly line of Palo Alto Avenue aforesaid; thence at a right angle Easterly 65 feet, more or less, to the third preceding course (North $57^{\circ} 45' 36''$ East 119 feet, more or less) produced; thence North $57^{\circ} 45' 36''$ East 4 feet, more or less, to a point of tangency of a curve concentric with the first course of

this description and radially distant 50 feet Southerly therefrom; thence Easterly along a curve to the right with a radius of 50 feet, and a central angle of 72° 37' 06", tangent to the preceding course, a distance of 63.381 feet to a line drawn at right angles to the Westerly boundary line of Subdivision No. 2 of Clarendon Heights from a point distant thereon 80 feet Northerly from the Northerly line of Palo Alto Avenue aforesaid; thence Easterly along the line so drawn 60.174 feet to the true point of commencement.

Also excepting therefrom that portion granted to City and County of San Francisco, a municipal corporation, by Deed dated June 19, 1957 and recorded June 27, 1957 in [Book 7099 of Official Records, Page 322](#), Instrument No. F84011.

Also excepting therefrom that portion granted to the Panorama Development Company, a California corporation, by Deed dated April 22, 1957 and recorded July 16, 1957 in [Book 7110 of Official Records, Page 250](#).

Also excepting therefrom that portion granted to the Panorama Development Company, a California corporation, by Deed dated July 16, 1958 and recorded July 22, 1958 in [Book 7332 of Official Records, Page 527](#).

Also excepting therefrom that portion lying within Midtown Terrace Subdivision No. 5, filed April 19, 1957 in [Book "R" of Maps, Pages 92 to 94](#), San Francisco County Records.

Also excepting therefrom that portion lying within Midtown Terrace Subdivision No. 4, filed August 14, 1956 in [Book "R" of Maps, Pages 79 to 81](#), San Francisco County Records.

Also excepting therefrom that portion lying within Midtown Terrace Subdivision No. 3, filed June 8, 1955 In [Book "R" of Maps, Pages 68 to 70](#), San Francisco County Records.

Assessor's Lot 002; Block 2724, and a portion of Lot 004; Block 2724

At the date hereof exceptions to coverage in addition to the Exceptions and Exclusions in said policy form would be as follows:

1. Taxes and assessments, general and special, for the fiscal year 2021 - 2022, a lien, but not yet due or payable.
2. Taxes and assessments, general and special, for the fiscal year 2020 - 2021, as follows:

| | | | |
|----------------------|---|-------------------|-----------------|
| Assessor's Parcel No | : | LOT 2; BLOCK 2724 | |
| Bill No. | : | 20200109439 | |
| 1st Installment | : | \$371.17 | Marked Paid |
| 2nd Installment | : | \$371.17 | NOT Marked Paid |
| Land Value | : | \$185.00 | |

3. Taxes and assessments, general and special, for the fiscal year 2020 - 2021, as follows:

| | | | |
|----------------------|---|-------------------|-----------------|
| Assessor's Parcel No | : | LOT 4; BLOCK 2724 | |
| Bill No. | : | 20200109441 | |
| 1st Installment | : | \$371.17 | Marked Paid |
| 2nd Installment | : | \$371.17 | NOT Marked Paid |
| Land Value | : | \$185.00 | |

4. The lien of supplemental taxes, if any, assessed pursuant to the provisions of Section 75, et seq., of the Revenue and Taxation Code of the State of California.

5. Any special tax which is now a lien and that may be levied within the City of San Francisco Unified School District Community Facilities District No. 90-1, notice(s) for which having been recorded.

NOTE: Among other things, there are provisions in said notice(s) for a special tax to be levied annually, the amounts of which are to be added to and collected with the property taxes.

NOTE: The current annual amount levied against this land is \$76.56.

NOTE: Further information on said assessment or special tax can be obtained by contacting:

Name : San Francisco Unified School District
Telephone No. : (415) 241-6480

6. The herein described property lying within the proposed boundaries of the City and County of San Francisco Special Tax District No. 2009-1 (San Francisco Sustainable Financing), as follows:

District No. : 2009-1
For : San Francisco Sustainable Financing
Disclosed by : Map filed December 7, 2009, in Book 1 of Maps of Assessment and Community Facilities Districts, Page 33.

7. Water rights, claims or title to water, whether or not shown by the public records.

8. Rights or claims of easements not recorded in the public records.

9. Any facts, rights, interests or claims which an accurate survey would show.

10. An easement affecting that portion of said land and for the purposes stated herein and incidental purposes as provided in the following
- Granted To : Pacific Gas and Electric Company, a California corporation
For : Gas main
Recorded : [June 28, 1929 in Reel 1863 of Official Records, Image 437](#)
Affects : Portion of the premises
11. Restrictions contained in Deed from Edgar D. Sutro, then owner of an undivided ½ interest to Pacific Coast Construction Company, dated May 24, 1951, recorded May 24, 1951 ([5713 O.R. 530](#)), "The Grantee, its successors and assigns shall be bound by a covenant whereby for a term of Twenty (20) years from the date of recording of this Deed, no commercial or multiple dwellings will be erected on said property and that said property will be used solely for the erection thereon of single family dwellings.
12. Deed of Trust to secure an indebtedness of the amount stated below and any other amounts payable under the terms thereof,
- Amount : \$460,000.00
Trustor/Borrower : Midtown Lands, LLC
Trustee : Insured Titles
Beneficiary/Lender : Charles H. McKenzie
Recorded : [December 15, 2020 in Official Records under Recorder's Serial Number 2020-069495](#)
13. Any unrecorded and subsisting leases.
14. Prior to the issuance of any policy of title insurance, the Company requires the following with respect to JK Family Midtown Lands, LLC, a California Limited Liability Company:
1. A copy of any management or operating agreements and any amendments thereto, together with a current list of all members of said LLC.
 2. A certified copy of its Articles of Organization (LLC-1), any Certificate of Correction (LLC-11), Certificate of Amendment (LLC-2), or Restatement of Articles of Organization (LLC-10).
 3. Recording a Certified copy of said LLC-1 and any "amendments thereto".

15. Prior to the issuance of any policy of title insurance, the Company requires the following with respect to Midtown Lands, LLC, a California Limited Liability Company:
1. A copy of any management or operating agreements and any amendments thereto, together with a current list of all members of said LLC.
 2. A certified copy of its Articles of Organization (LLC-1), any Certificate of Correction (LLC-11), Certificate of Amendment (LLC-2), or Restatement of Articles of Organization (LLC-10).
 3. Recording a Certified copy of said LLC-1 and any "amendments thereto".
16. Any facts, rights, interests, or claims that are not shown by the Public Records but that could be ascertained by an inspection of the Land or that may be asserted by persons in possession of the Land.
17. The requirement that this Company be provided with an opportunity to inspect the land (the Company reserves the right to make additional exceptions and/or requirements upon completion of its inspection).
18. The requirement that this Company be provided with a suitable Owner's Declaration (form ORT 174). The Company reserves the right to make additional exceptions and/or requirements upon review of the Owner's Declaration.

----- Informational Notes -----

- A. The applicable rate(s) for the policy(s) being offered by this report or commitment appears to be section(s) 1.1 and 2.1.

- B. The above numbered report (including any supplements or amendments thereto) is hereby modified and/or supplemented to reflect the following additional items relating to the issuance of an American Land Title Association loan form policy:

NONE

NOTE: Our investigation has been completed and there is located on said land vacant land known as Lots 002 & 004, Block 2724, San Francisco, CA 94114.

The ALTA loan policy, when issued, will contain the CLTA 100 Endorsement and 116 series Endorsement.

Unless shown elsewhere in the body of this report, there appear of record no transfers or agreements to transfer the land described herein within the last three years prior to the date hereof, except as follows:

NONE

- C. NOTE: The last recorded transfer or agreement to transfer the land described herein is as follows:

Instrument

| | | |
|----------|---|---|
| Entitled | : | Grant Deed |
| By/From | : | Edgar D. Sutro, as his separate property |
| To | : | Pacific Coast Construction Company, a California corporation |
| Recorded | : | May 24, 1951 in Reel 5713 of Official Records, Image 530 under Recorder's Serial Number 78051 |

Deed executed by Rose V. Murray, formerly Rose V. Sutro, and Marian J. Sutro to Pacific Coast Construction Company, a California corporation recorded [March 2, 1951 in Reel 5653 of Official Records, Image 164](#).

O.N.
MMV/mm
Am/Update

Deed executed by Gelsar, Inc., a dissolved California corporation, successor by merger to Pacific Coast Construction Company, a California corporation to JK Family Midtown Lands, LLC recorded [July 13, 2020 in Official Records under Recorder's Serial Number 2020-950981](#).

OLD REPUBLIC TITLE COMPANY
ORDER NO. 0227023024A-HK

Deed executed by JK Family Midtown Lands, LLC to Midtown Lands, LLC recorded
[December 15, 2020 in Official Records under Recorder's Serial Number 2020-069494.](#)

Exhibit I

AMERICAN LAND TITLE ASSOCIATION LOAN POLICY OF TITLE INSURANCE (06/17/06)

EXCLUSIONS FROM COVERAGE

The following matters are expressly excluded from the coverage of this policy, and the Company will not pay loss or damage, costs, attorneys' fees, or expenses that arise by reason of:

1. (a) Any law, ordinance, permit, or governmental regulation (including those relating to building and zoning) restricting, regulating, prohibiting, or relating to
 - (i) the occupancy, use, or enjoyment of the Land;
 - (ii) the character, dimensions, or location of any improvement erected on the Land;
 - (iii) the subdivision of land; or
 - (iv) environmental protection; or the effect of any violation of these laws, ordinances, or governmental regulations. This Exclusion 1(a) does not modify or limit the coverage provided under Covered Risk 5.
- (b) Any governmental police power. This Exclusion 1(b) does not modify or limit the coverage provided under Covered Risk 6.
2. Rights of eminent domain. This Exclusion does not modify or limit the coverage provided under Covered Risk 7 or 8.
3. Defects, liens, encumbrances, adverse claims, or other matters
 - (a) created, suffered, assumed, or agreed to by the Insured Claimant;
 - (b) not Known to the Company, not recorded in the Public Records at Date of Policy, but Known to the Insured Claimant and not disclosed in writing to the Company by the Insured Claimant prior to the date the Insured Claimant became an Insured under this policy;
 - (c) resulting in no loss or damage to the Insured Claimant;
 - (d) attaching or created subsequent to Date of Policy (however, this does not modify or limit the coverage provided under Covered Risk 11, 13, or 14); or
 - (e) resulting in loss or damage that would not have been sustained if the Insured Claimant had paid value for the Insured Mortgage.
4. Unenforceability of the lien of the Insured Mortgage because of the inability or failure of an Insured to comply with applicable doing-business laws of the state where the Land is situated.
5. Invalidity or unenforceability in whole or in part of the lien of the Insured Mortgage that arises out of the transaction evidenced by the Insured Mortgage and is based upon usury or any consumer credit protection or truth-in-lending law.
6. Any claim, by reason of the operation of federal bankruptcy, state insolvency, or similar creditors' rights laws, that the transaction creating the lien of the Insured Mortgage, is
 - (a) a fraudulent conveyance or fraudulent transfer, or
 - (b) a preferential transfer for any reason not stated in Covered Risk 13(b) of this policy.
7. Any lien on the Title for real estate taxes or assessments imposed by governmental authority and created or attaching between Date of Policy and the date of recording of the Insured Mortgage in the Public Records. This Exclusion does not modify or limit the coverage provided under Covered Risk 11(b).

The above policy form may be issued to afford either Standard Coverage or Extended Coverage. In addition to the above Exclusions from Coverage, the Exceptions from Coverage in a Standard Coverage policy will also include the following Exceptions from Coverage:

EXCEPTIONS FROM COVERAGE

SCHEDULE B - PART I

Except as provided in Schedule B - Part II, this policy does not insure against loss or damage, and the Company will not pay costs, attorneys' fees, or expenses that arise by reason of:

1. (a) Taxes or assessments that are not shown as existing liens by the records of any taxing authority that levies taxes or assessments on real property or by the Public Records; (b) proceedings by a public agency that may result in taxes or assessments, or notices of such proceedings, whether or not shown by the records of such agency or by the Public Records.
2. Any facts, rights, interests, or claims that are not shown by the Public Records but that could be ascertained by an inspection of the Land or that may be asserted by persons in possession of the Land.
3. Easements, liens or encumbrances, or claims thereof, not shown by the Public Records.
4. Any encroachment, encumbrance, violation, variation, or adverse circumstance affecting the Title that would be disclosed by an accurate and complete land survey of the Land and not shown by the Public Records.
5. (a) Unpatented mining claims; (b) reservations or exceptions in patents or in Acts authorizing the issuance thereof; (c) water rights, claims or title to water, whether or not the matters excepted under (a), (b), or (c) are shown by the Public Records.
6. Any lien or right to a lien for services, labor or material unless such lien is shown by the Public Records at Date of Policy.



OLD REPUBLIC TITLE

FACTS

WHAT DOES OLD REPUBLIC TITLE DO WITH YOUR PERSONAL INFORMATION?

| | |
|-------|--|
| Why? | Financial companies choose how they share your personal information. Federal law gives consumers the right to limit some but not all sharing. Federal law also requires us to tell you how we collect, share, and protect your personal information. Please read this notice carefully to understand what we do. |
| What? | <p>The types of personal information we collect and share depend on the product or service you have with us. This information can include:</p> <ul style="list-style-type: none">• Social Security number and employment information• Mortgage rates and payments and account balances• Checking account information and wire transfer instructions <p>When you are no longer our customer, we continue to share your information as described in this notice.</p> |
| How? | All financial companies need to share customers' personal information to run their everyday business. In the section below, we list the reasons financial companies can share their customers' personal information; the reasons Old Republic Title chooses to share; and whether you can limit this sharing. |

| Reasons we can share your personal information | Does Old Republic Title share? | Can you limit this sharing? |
|---|--------------------------------|-----------------------------|
| For our everyday business purposes — such as to process your transactions, maintain your account(s), or respond to court orders and legal investigations, or report to credit bureaus | Yes | No |
| For our marketing purposes — to offer our products and services to you | No | We don't share |
| For joint marketing with other financial companies | No | We don't share |
| For our affiliates' everyday business purposes — information about your transactions and experiences | Yes | No |
| For our affiliates' everyday business purposes — information about your creditworthiness | No | We don't share |
| For our affiliates to market to you | No | We don't share |
| For non-affiliates to market to you | No | We don't share |

Go to www.oldrepublictitle.com (Contact Us)

Who we are

| | |
|-------------------------------|--|
| Who is providing this notice? | Companies with an Old Republic Title name and other affiliates. Please see below for a list of affiliates. |
|-------------------------------|--|

What we do

| | |
|--|--|
| How does Old Republic Title protect my personal information? | To protect your personal information from unauthorized access and use, we use security measures that comply with federal law. These measures include computer safeguards and secured files and buildings. For more information, visit https://www.oldrepublictitle.com/privacy-policy |
| How does Old Republic Title collect my personal information? | <p>We collect your personal information, for example, when you:</p> <ul style="list-style-type: none"> • Give us your contact information or show your driver's license • Show your government-issued ID or provide your mortgage information • Make a wire transfer <p>We also collect your personal information from others, such as credit bureaus, affiliates, or other companies.</p> |
| Why can't I limit all sharing? | <p>Federal law gives you the right to limit only:</p> <ul style="list-style-type: none"> • Sharing for affiliates' everyday business purposes - information about your creditworthiness • Affiliates from using your information to market to you • Sharing for non-affiliates to market to you <p>State laws and individual companies may give you additional rights to limit sharing. See the State Privacy Rights section location at https://www.oldrepublictitle.com/privacy-policy for your rights under state law.</p> |

Definitions

| | |
|-----------------|---|
| Affiliates | <p>Companies related by common ownership or control. They can be financial and nonfinancial companies.</p> <ul style="list-style-type: none"> • Our affiliates include companies with an Old Republic Title name, and financial companies such as Attorneys' Title Fund Services, LLC, Lex Terrae National Title Services, Inc., Mississippi Valley Title Services Company, and The Title Company of North Carolina. |
| Non-affiliates | <p>Companies not related by common ownership or control. They can be financial and non-financial companies.</p> <ul style="list-style-type: none"> • Old Republic Title does not share with non-affiliates so they can market to you |
| Joint marketing | <p>A formal agreement between non-affiliated financial companies that together market financial products or services to you.</p> <ul style="list-style-type: none"> • Old Republic Title doesn't jointly market. |

| Affiliates Who May be Delivering This Notice | | | | |
|---|---|---|---|--|
| American First Title & Trust Company | American Guaranty Title Insurance Company | Attorneys' Title Fund Services, LLC | Compass Abstract, Inc. | eRecording Partners Network, LLC |
| Genesis Abstract, LLC | Guardian Consumer Services, Inc. | iMarc, Inc. | Kansas City Management Group, LLC | L.T. Service Corp. |
| Lenders Inspection Company | Lex Terrae National Title Services, Inc. | Lex Terrae, Ltd. | Mississippi Valley Title Services Company | National Title Agent's Services Company |
| Old Republic Branch Information Services, Inc. | Old Republic Diversified Services, Inc. | Old Republic Escrow of Vancouver, Inc. | Old Republic Exchange Company | Old Republic National Ancillary Services, Inc. |
| Old Republic National Commercial Title Services, Inc. | Old Republic Title and Escrow of Hawaii, Ltd. | Old Republic National Title Insurance Company | Old Republic Title Company | Old Republic Title Companies, Inc. |
| Old Republic Title Company of Conroe | Old Republic Title Company of Indiana | Old Republic Title Company of Nevada | Old Republic Title Company of Oklahoma | Old Republic Title Company of Oregon |
| Old Republic Title Company of St. Louis | Old Republic Title Company of Tennessee | Old Republic Title Information Concepts | Old Republic Title Insurance Agency, Inc. | Old Republic Title, Ltd. |
| RamQuest Software, Inc. | Republic Abstract & Settlement, LLC | Sentry Abstract Company | Surety Title Agency, Inc. | The Title Company of North Carolina |
| Trident Land Transfer Company, LLC | | | | |

Updated: January 1, 2020

Privacy Notice for California Consumers

This Privacy Notice for California Consumers supplements the information contained in the Master Privacy Notice for Old Republic Title and applies to consumers that reside in the State of California. The terms used in this Privacy Notice have the same meaning as the terms defined in the California Consumer Privacy Act (“CCPA”).

What Personal Information We Collect

In accordance with the CCPA, personal information is information that identifies, relates to, describes, is capable of being associated with, or could reasonably be linked, directly or indirectly, with a particular consumer or household. Personal information does not include:

Information outside the scope of the CCPA such as:

- Health or medical information covered by the Health Insurance Portability Act of 1996 (HIPAA) and the California Confidentiality of Medical Information Act (CMIA).
- Personal Information covered by the Gramm-Leach-Bliley Act (GLBA), the Fair Credit Reporting Act (FCRA), the California Financial Information Privacy Act (FIPA), and the Driver’s Privacy Protection Act of 1994,
- Publicly available information that is available from federal, state, or local government records, and
- De-identified or aggregated consumer information.

Please see the chart below to learn what categories of personal information we may have collected about California consumers within the preceding twelve months, the sources of and business purposes for that collection and the third parties with whom the information is shared, if any.

| Category | Examples | Collected | Sources | Business Purpose for Collection | Categories of Third Parties with Whom Information is Shared |
|-------------|--|-----------|--|--|--|
| Identifiers | Real name, alias, postal address, unique personal identifier, online identifier, Internet protocol address, email address, account name, social security number, driver’s license number, passport number or other similar identifiers | Yes | Consumers, Lenders, Brokers, Attorneys, Real Estate Agents, and Title Agents associated with the transaction | Underwriting or providing other products or services, responding to policyholder/consumer claims, inquiries or complaints, detecting security incidents, protecting against malicious, | Service providers associated with the transaction for a business purpose |

| | | | | | |
|---|---|-----|--|---|--|
| | | | | deceptive, fraudulent, or illegal activity. Other audit or operational purposes. | |
| Personal information described in California Customer Records statute (Cal. Civ. Code § 1798.80(e)) | Name, signature, social security number, physical characteristics or description, address, telephone number, passport number, driver's license or state identification card number, insurance policy number, education, employment, employment history, bank account number, credit card number, debit card number, or any other financial information, medical information, or health insurance information. "Personal information" does not include publicly available information that is lawfully made available to the general public from federal, state, or local government records. | Yes | Consumers, Lenders, Brokers, Attorneys, Real Estate Agents, and Title Agents associated with the transaction | Underwriting or providing other products or services, responding to policyholder/consumer claims, inquiries or complaints, detecting security incidents, protecting against malicious, deceptive, fraudulent, or illegal activity. Other audit or operational purposes. | Service providers associated with the transaction for a business purpose |
| Characteristics of protected classifications under California or federal law | Age (40 years or older), race, color, ancestry, national origin, citizenship, religions or creed, marital status, medical condition, physical or mental disability, sex (including gender, gender identity, gender expression, pregnancy or childbirth and related | Yes | Consumers, Lenders, Brokers, Attorneys, Real Estate Agents, and Title Agents associated with the transaction | Underwriting or providing other products or services, responding to policyholder/consumer claims, inquiries or complaints. Other audit or operational purposes. | Service providers associated with the transaction for a business purpose |

| | | | | | |
|---|---|-----|--|--|---------------|
| | medical conditions), sexual orientation, veteran or military status, or genetic information (including familial genetic information). | | | | |
| Internet or other electronic network activity | Browsing history, search history, information about a consumer's interaction with a website, application, or advertisement. | Yes | Consumers, Lenders, Brokers, Attorneys, Real Estate Agents, and Title Agents associated with the transaction | To provide access to certain online services. To understand the interests of visitors to our online services, to support certain features of our site, for navigation and to display certain features more effectively. Detecting security incidents, protecting against malicious, deceptive, fraudulent, or illegal activity. Other audit or operational purposes. | Not Disclosed |
| Geolocation data | Geographic tracking data, physical location and movements | Yes | Consumers, Lenders, Brokers, Attorneys, Real Estate Agents, and Title Agents associated with the transaction | To provide access to certain online services. To understand the interests of visitors to our online services, to support certain features of our site, for navigation and to display certain features more effectively. Other audit or operational purposes. | Not Disclosed |

What Personal Information We Share and Why We Share It

The CCPA requires us to tell you what categories of personal information we “sell” or “disclose.” We do not sell and will not sell your personal information as that term is commonly understood. We also do not sell and will not sell your personal information, including the personal information of persons under 16 years of age, as that term is defined by the CCPA. When it is necessary for a business purpose, we share or disclose your personal information with a service provider, and we enter a contract with the service provider that limits how the information may be used and requires the service provider to protect the confidentiality of the information.

In the preceding twelve months, we have disclosed the following categories of personal information for the following business purposes. Where the personal information is shared with third parties, as that term is defined in the CCPA, the category of the third party is indicated.

| Category | Examples | Business Purpose for Disclosure | Categories of Third Parties with Whom Information is Shared |
|---|--|---|--|
| Identifiers | Real name, alias, postal address, unique personal identifier, online identifier, internet protocol address, email address, account name, social security number, driver’s license number, passport number or other similar identifiers | Underwriting or providing other products or services, responding to policyholder/consumer claims, inquiries or complaints, detecting security incidents, protecting against malicious, deceptive, fraudulent, or illegal activity. Other audit or operational purposes. | Service providers associated with the transaction for a business purpose |
| Personal information described in California Customer Records statute (Cal. Civ. Code § 1798.80(e)) | Name, signature, social security number, physical characteristics or description, address, telephone number, passport number, driver’s license or state identification card number, insurance policy number, education, employment, employment history, bank account number, credit card number, debit card number, or any other financial information, medical information, or health insurance information. “Personal information” does not include publicly available information that is lawfully made available to the general public from federal, state, or local government records. | Underwriting or providing other products or services, responding to policyholder/consumer claims, inquiries or complaints, detecting security incidents, protecting against malicious, deceptive, fraudulent, or illegal activity. Other audit or operational purposes. | Service providers associated with the transaction for a business purpose |

| | | | |
|--|--|--|--|
| Characteristics of protected classifications under California or federal law | Age (40 years or older), race, color, ancestry, national origin, citizenship, religions or creed, marital status, medical condition, physical or mental disability, sex (including gender, gender identity, gender expression, pregnancy or childbirth and related medical conditions), sexual orientation, veteran or military status, or genetic information (including familial genetic information). | Underwriting or providing other products or services, responding to policyholder/consumer claims, inquiries or complaints. Other audit or operational purposes. | Service providers associated with the transaction for a business purpose |
| Internet or other electronic network activity | Browsing history, search history, information about a consumer's interaction with a website, application, or advertisement. | To provide access to certain online services. To understand the interests of visitors to our online services, to support certain features of our site, for navigation and to display certain features more effectively. Detecting security incidents, protecting against malicious, deceptive, fraudulent, or illegal activity. Other audit or operational purposes. | Not Disclosed |
| Geolocation data | Geographic tracking data, physical location and movements | To provide access to certain online services. To understand the interests of visitors to our online services, to support certain features of our site, for navigation and to display certain features more effectively. Other audit or operational purposes. | Not Disclosed |

We may also transfer to a third party the personal information of a consumer as an asset that is part of a merger, acquisition, bankruptcy, or other transaction in which the third party assumes control of all or part of the business.

Your Rights and Choices

The CCPA provides California consumers with certain rights regarding their personal information. This chart describes those rights and certain limitations to those rights.

| Right | What This Means |
|--------|--|
| Notice | At or before the time your personal information is collected, you will be given written notice of the categories of personal information to be collected and the purposes for which the categories of personal information will be used. |
| Access | At your verifiable request, but no more than twice in a twelve month period, we shall disclose to you: 1) the categories of personal information we have collected about you, 2) the |

| | |
|--------------------|---|
| | <p>categories of sources for the personal information we collected about you, 3) our business and commercial purpose for collecting or selling your personal information, 4) the categories of third parties with whom we share your personal information, 5) The specific pieces of information we have collected about you, 6) the categories of personal information disclosed for a business purpose, and</p> <p>7) If we sold personal information, the categories of personal information sold and the categories of third parties to whom it was sold.</p> |
| Deletion | <p>You have the right to request that we delete any of your personal information that we collected from you, subject to certain exceptions. Once we receive and verify your request, we will delete (and direct our service providers to delete) your personal information from our records unless an exception applies. We may deny your request if retention of the information is necessary for us or our service providers to:</p> <ul style="list-style-type: none"> • Complete the transaction for which we collected the personal information, provide a good or service that you requested, take actions reasonably anticipated within the context of our ongoing business relationship with you, or otherwise perform our contract with you. • Detect security incidents, protect against malicious, deceptive, fraudulent, or illegal activity, or prosecute those responsible for such activities. • Debug products to identify and repair errors that impair existing intended functionality. • Exercise free speech, ensure the right of another consumer to exercise their free speech rights, or exercise another right provided for by law. • Comply with the California Electronic Communications Privacy Act (Cal. Penal Code §1546 et seq.) • Engage in public or peer reviewed scientific, historical, or statistical research in the public interest that adheres to all other applicable ethics and privacy laws, when the information's deletion may likely render impossible or seriously impair the research's achievement, if you previously provided informed consent. • Enable solely internal uses that are reasonably aligned with consumer expectations based on your relationship with us. • Comply with a legal obligation. • Make other internal and lawful uses of that information that are compatible with the context in which you provided it. • Or if it is the type of personal information that falls outside the scope of the CCPA, (HIPAA, CIMA, GLBA, or publicly available information) |
| Opt-Out of Sale | <p>With some limitations, you may direct a business that sells personal information to third parties not to sell the personal information to these third parties.</p> <p>A business may not sell the personal information of persons less than sixteen years of age without their affirmative consent, and in the case of those less than thirteen years of age, the consent must come from a parent.</p> |
| Opt-In to Sale | |
| Non-Discrimination | <p>We will not discriminate against you for exercising your rights under the CCPA. Unless otherwise permitted by the CCPA we will not:</p> <ul style="list-style-type: none"> • Deny you goods or service • Charge you different prices or rates for goods or services, including through granting discounts or other benefits, or imposing penalties • Provide a different level or quality of goods or services • Suggest that you will receive a different price or rate for goods or services or a different level or quality of goods or services |

To Exercise Your Rights

To Opt-out of the Sale of Your Personal Information

The CCPA gives consumers the right to direct a business that sells personal information about the consumer to third parties not to sell the consumer's personal information. We do not sell and will not sell your personal information as that term is commonly understood. We also do not sell and will not sell your personal information, as that term is defined by the CCPA.

To Request Access to or Deletion of Your Personal Information

To exercise your access or deletion rights described above, please submit a verifiable consumer request to us by either: Calling us at 1-855-557-8437 or contacting us through our website [CCPA Consumer Request](#).

Only you or your representative that you authorize to act on your behalf (Authorized Agent) can make a verifiable consumer request for your personal information. You may also make a request for your minor child. The verifiable request must provide enough information that allows us to reasonably verify you are the person about whom we collected personal information. We cannot respond to your request or provide you with personal information if we cannot verify your identity or authority to make the request and to confirm the personal information relates to you.

We work to respond to a verifiable consumer request within 45 days of its receipt. If we require additional time, we will inform you of the extension period (up to an additional 45 days), and the reason for the extension in writing. If you have an account with us, we will deliver our response to that account. If you do not have an account with us, we will deliver our response by mail or electronically, depending on your preference. The response we provide will also explain any reasons why we cannot comply with a request.

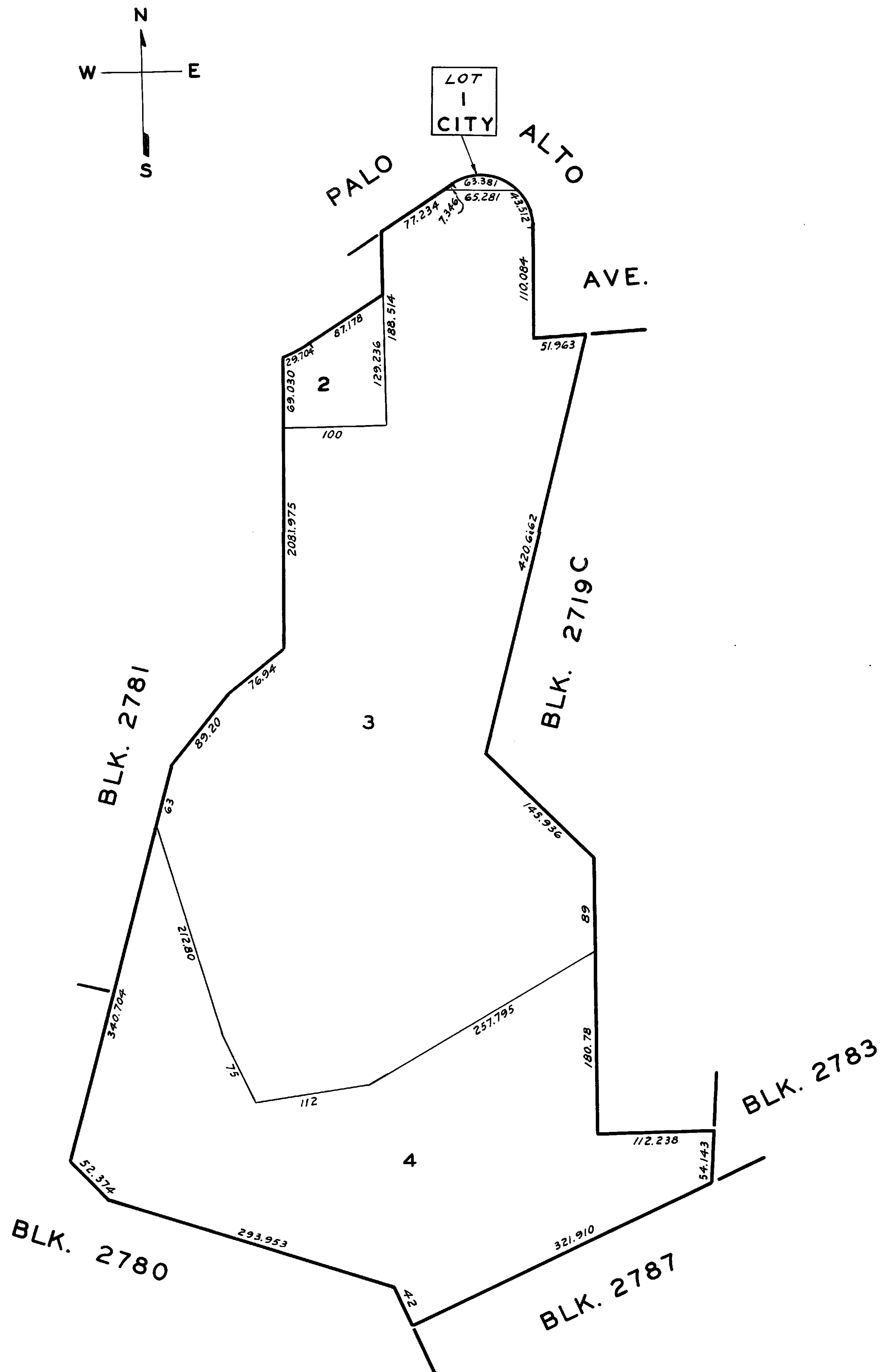
You may only make a consumer request for access twice within a twelve-month period. Any disclosures we provide will apply to the twelve-month period preceding the consumer request's receipt.


Contact Us

If you have any questions regarding our Privacy Notice or practices, please contact us via phone at 1-855-557-8437 or send your written request to: CCPA@oldrepublictitle.com, or Old Republic Title c/o CCPA Consumer Request Group, 275 Battery Street, Suite 1500, San Francisco, CA 94111-3334.

SAN MIGUEL RANCHO

SCALE: 1"=100'





APN 2724-002 AERIAL VIEW



FROM THE CENTER OF THE PROPERTY LOOKING NORTH



FROM THE CENTER OF THE PROPERTY LOOKING WEST



FROM THE CENTER OF THE PROPERTY LOOKING EAST



FROM THE CENTER OF THE PROPERTY LOOKING SOUTH

JK FAMILY MIDTOWN
1888 GENEVA AVE NO 407
SAN FRANCISCO, CA 94134

PID: 10991

Date 3/10/21

1021
90-203/1211

PAY TO THE
ORDER OF

S.F.D.P.W.

\$ 250.00

two hundred fifty 00/100

Dollars



Mechanics Bank

Where Relationships Matter
PH 800.787.8324

MEMO 2724 002 split

Conrad Keith

MP

AUTHORIZED SIGNATURE

⑆ 1 2 1 1 0 2 0 3 6 ⑆ 1 0 2 1 3 5 0 5 1 3 3 4 5 5 ⑆

CONRAD KEITH

1888 GENEVA AVE, UNIT 407
SAN FRANCISCO, CA 94134

PID: 10991

103

11-8166/3210
38

14 March 2021

DATE

PAY TO THE
ORDER OF

S.F.D.P.W.

\$ 10,939 00/100

tenthousand nine hundred thirty nine 00/100

DOLLARS



Photo
Safe
Deposit
Details on back

FIRST REPUBLIC BANK

139 South El Camino Real
Millbrae, CA 94030
Ph 888-408-0288 Customer Care

FOR Lot 2 split

Conrad Keith

MP

⑆ 3 2 1 0 8 1 6 6 9 ⑆ 8 0 0 0 7 1 1 9 8 0 5 ⑆ 0 0 1 0 3

From: [Kwong, John \(DPW\)](#)
To: [Mapping, Subdivision \(DPW\)](#)
Cc: [Mendoza, Jessica \(DPW\)](#)
Subject: Re: PID 10991APN_ 2724 / 002 (2LS)]_0 PALO ALTO AVE
Date: Monday, February 14, 2022 4:16:40 PM
Attachments: [image001.jpg](#)
[image002.jpg](#)
[image003.jpg](#)
[image004.jpg](#)
[image007.jpg](#)
[10991 REVISED TM 20210401.pdf](#)

I did talk to James about this.

I just review the drawing and have provided conditional approval based upon these comments:

- Provide documentation no Easement (7009 OR 322)
- Provide information on how these new lots will access the public right-of-way. Current elevation difference is 8' from property line to edge of the right-of-way and ~12' from edge of pavement to property line.
- Provide information on how utility will be provided in the future parcel.
- Is this Palo Alto Ave or La Avanzada St/Delbrook Ave?

Thanks

John K

From: Mapping, Subdivision (DPW) <subdivision.mapping@sfdpw.org>
Sent: Monday, February 14, 2022 2:31 PM
To: Kwong, John (DPW) <John.Kwong@sfdpw.org>
Cc: Mendoza, Jessica (DPW) <jessica.mendoza@sfdpw.org>
Subject: RE: PID 10991APN_ 2724 / 002 (2LS)]_0 PALO ALTO AVE

John,

We were about to issue TMA for this project back in November. James sent you attached TM for your review I believe.

Do you have any comment ?

Thanks,



49 South Van Ness Avenue, 9th Floor | San Francisco, CA 94103
sfpublicworks.org · [Subdivisions & Mapping](#)

From: Kwong, John (DPW) <John.Kwong@sfdpw.org>
Sent: Wednesday, November 3, 2021 11:36 AM
To: Ryan, James (DPW) <james.ryan@sfdpw.org>
Cc: Naizghi, Tsegereda (DPW) <tsegereda.naizghi@sfdpw.org>
Subject: Re: PID 10991APN_ 2724 / 002 (2LS)]_0 PALO ALTO AVE

Hey James,

Got the pdf for the TM, what is this about exactly.

John K

PS: called you on Teams and left a VM.

From: Ryan, James (DPW) <james.ryan@sfdpw.org>
Sent: Wednesday, November 3, 2021 11:12 AM
To: Kwong, John (DPW) <John.Kwong@sfdpw.org>
Subject: FW: PID 10991APN_ 2724 / 002 (2LS)]_0 PALO ALTO AVE

John,

Can you take a quick look at this and carve out about 10 minutes for me please?

James



James Ryan
Acting City and County Surveyor

Bureau of Street Use and Mapping | San Francisco Public Works
City and County of San Francisco | 49 South Van Ness Ave., Suite 300 | San Francisco, CA 94103
(628) 271-2132 | sfpublicworks.org · twitter.com/sfpublicworks

From: Naizghi, Tsegereda (DPW) <tsegereda.naizghi@sfdpw.org>

Sent: Wednesday, November 3, 2021 8:08 AM
To: Ryan, James (DPW) <james.ryan@sfdpw.org>
Subject: RE: PID 10991APN_ 2724 / 002 (2LS)]_0 PALO ALTO AVE

Re:PID10991

link for city agency referral and response letter

<J:\Survey\SUBDIVISION PROJECTS\10800 - 10999\10991 - 2LS\Correspondences\City Agencies\City Agencies Circulation>

Thanks,



Tsegereda Naizghi | Subdivision and Mapping
Bureau of Street Use & Mapping | San Francisco Public Works
49 South Van Ness Avenue, 9th Floor | San Francisco, CA 94103
sfpublicworks.org · [Subdivisions & Mapping](#)

From: Ryan, James (DPW) <james.ryan@sfdpw.org>
Sent: Tuesday, November 2, 2021 5:16 PM
To: Naizghi, Tsegereda (DPW) <tsegereda.naizghi@sfdpw.org>
Subject: RE: PID 10991APN_ 2724 / 002 (2LS)]_0 PALO ALTO AVE

Tsege,

Please send a circulation package to John Kwong and copy me.

Thanks,

James



James Ryan
Acting City and County Surveyor

Bureau of Street Use and Mapping | San Francisco Public Works
City and County of San Francisco | 49 South Van Ness Ave., Suite 300 | San Francisco, CA 94103
(628) 271-2132 | sfpublicworks.org · twitter.com/sfpublicworks

From: Naizghi, Tsegereda (DPW) <tsegereda.naizghi@sfdpw.org>
Sent: Tuesday, November 2, 2021 1:19 PM
To: Ryan, James (DPW) <james.ryan@sfdpw.org>

Subject: RE: PID 10991APN_ 2724 / 002 (2LS)]_0 PALO ALTO AVE

I sent you this TMA project last week.

From: Naizghi, Tsegereda (DPW)

Sent: Wednesday, October 27, 2021 4:14 PM

To: Ryan, James (DPW) <james.ryan@sfdpw.org>

Subject: PID 10991APN_ 2724 / 002 (2LS)]_0 PALO ALTO AVE

Re: PID10991- Lot Subdivision, vacant lot

Here is the link for TMA & N.Notice letter

<J:\\Survey\\SUBDIVISION PROJECTS\\10800 - 10999\\10991 - 2LS\\Correspondences\\Tentative Decision>

Thanks,

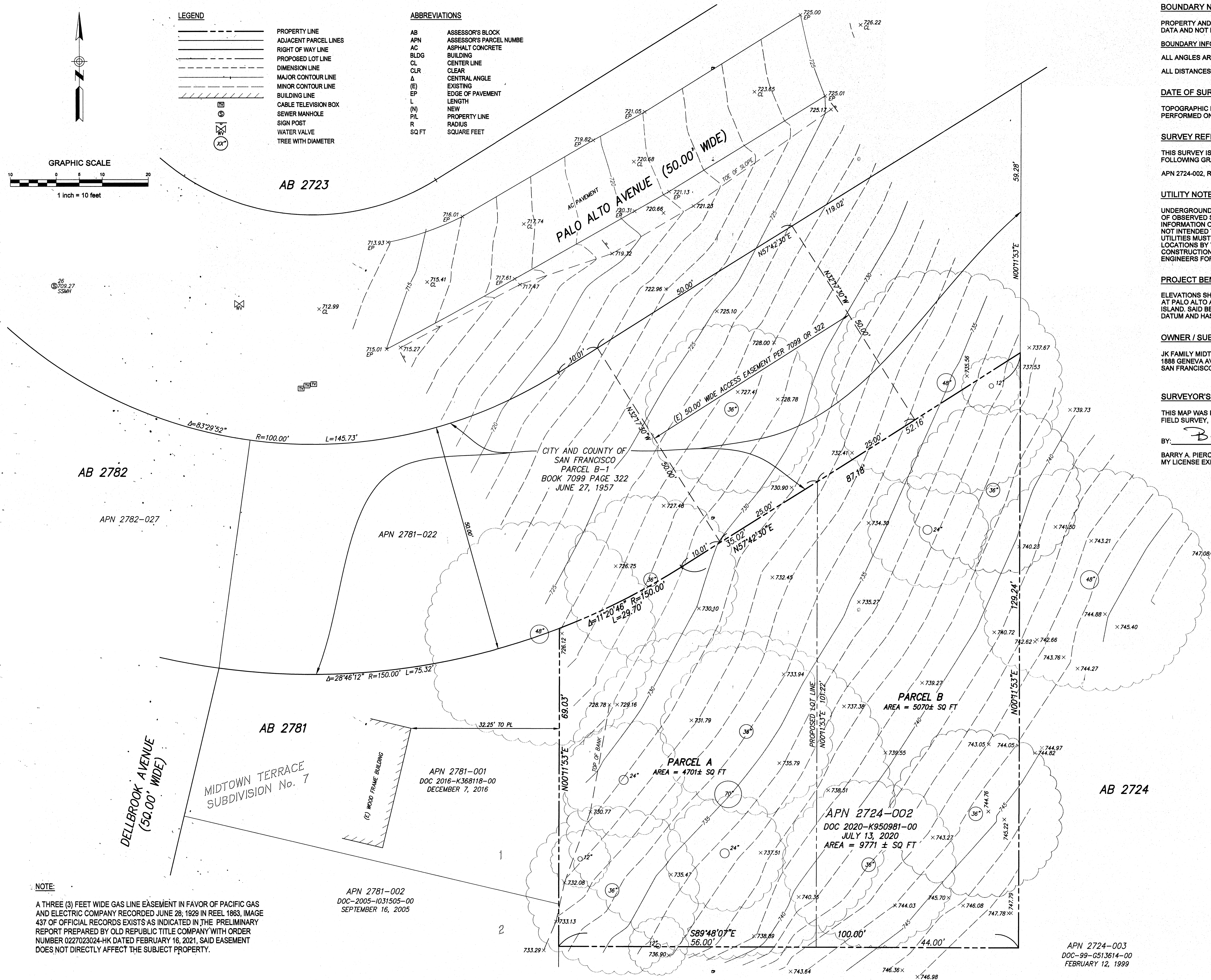
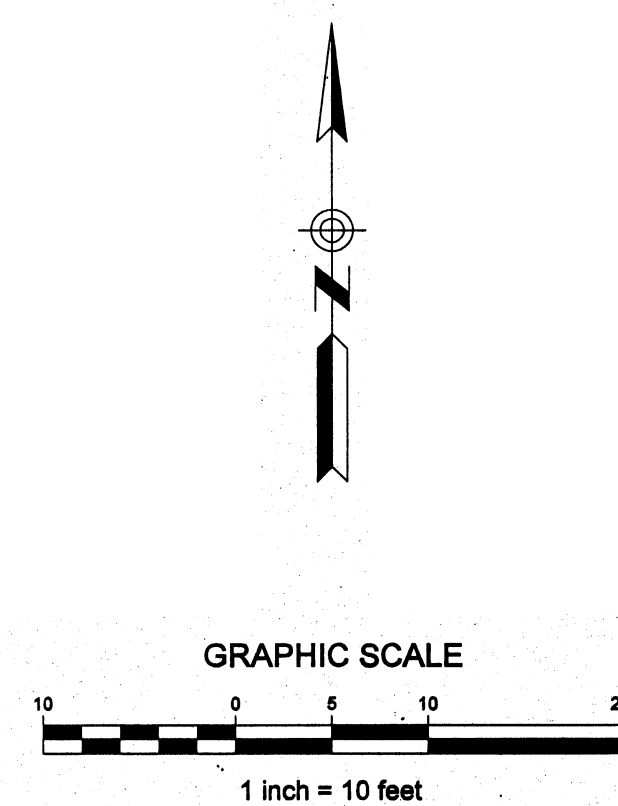


Tsegereda Naizghi | Subdivision and Mapping

Bureau of Street Use & Mapping | San Francisco Public Works

49 South Van Ness Avenue, 9th Floor | San Francisco, CA 94103

sfpublicworks.org · [Subdivisions & Mapping](#)



BOUNDARY NOTES

PROPERTY AND RIGHT OF WAY LINES SHOWN HEREON ARE BASED UPON RECORD DATA AND NOT INTENDED TO BE A DETAILED FINAL SURVEY OF THE PROPERTY.

BOUNDARY INFORMATION SHOWN HEREON IS FOR PLANNING PURPOSES ONLY.

ALL ANGLES ARE 90° UNLESS OTHERWISE SHOWN.

ALL DISTANCES ARE MEASURED IN FEET AND DECIMALS THEREOF.

DATE OF SURVEY

TOPOGRAPHIC INFORMATION SHOWN HERE IS BASED UPON A FIELD SURVEY PERFORMED ON AUGUST 24, 2020.

SURVEY REFERENCE

THIS SURVEY IS BASED ON THE LEGAL DESCRIPTION DESCRIBED IN THE FOLLOWING GRANT DEED:

APN 2724-002, RECORDED JULY 13, 2020, DOC 2020-K950981-00.

UTILITY NOTE

UNDERGROUND UTILITIES SHOWN HEREON WERE PLOTTED FROM A COMBINATION OF OBSERVED SURFACE EVIDENCE (CONDITIONS PERMITTING) AND RECORD INFORMATION OBTAINED FROM THE RESPECTIVE UTILITY COMPANIES AND ARE NOT INTENDED TO REPRESENT THEIR ACTUAL LOCATIONS. THEREFORE, ALL UTILITIES MUST BE VERIFIED WITH RESPECT TO SIZES, HORIZONTAL & VERTICAL LOCATIONS BY THE OWNER AND/OR CONTRACTOR PRIOR TO DESIGN OR CONSTRUCTION. NO RESPONSIBILITY IS ASSUMED BY TRANSAMERICAN ENGINEERS FOR THE LOCATION AND CAPACITY OF SAID UTILITIES.

PROJECT BENCHMARK - DESCRIPTION

ELEVATIONS SHOWN HEREON WERE OBTAINED FROM THE BENCHMARK LOCATED AT PALO ALTO AND CLARENDON AVENUES (C.C.) CROSS CUT SOUTH END TRAFFIC ISLAND. SAID BENCHMARK IS BASED UPON CITY & COUNTY OF SAN FRANCISCO DATUM AND HAS AN ELEVATION OF 688.456.

OWNER / SUBDIVIDER


JK FAMILY MIDTOWN LANDS, LLC
1888 GENEVA AVENUE #407
SAN FRANCISCO, CA 94134

SURVEYOR'S STATEMENT

THIS MAP WAS PREPARED BY ME OR UNDER MY DIRECTION AND IS BASED UPON A FIELD SURVEY.

BY: B. A. PIERCE DATE: 4.1.21

BARRY A. PIERCE, L.S. 6975
MY LICENSE EXPIRES SEPTEMBER 30, 2021



| | |
|---|--|
| Job No. | 6965 |
| Sheet No. | 1 OF 1 |
| Date: | MARCH 2021 |
| Surveyed by: | DP/EM |
| Designed by: | N/A |
| Drawn by: | LF |
| Checked by: | BP |
| Scale: | AS SHOWN |
| TRANSAMERICAN ENGINEERS | |
| FOX PLAZA 1390 Market Street, Suite 201 San Francisco, CA 94102 Tel: (415) 558-4062 Fax: (415) 553-4071 Email: info@transamericanengineers.com | |
| TENTATIVE PARCEL MAP BEING A TWO LOT SUBDIVISION OF THAT REAL PROPERTY DESCRIBED IN THAT CERTAIN DEED RECORDED ON JULY 13, 2020 AS DOC 2020-K950981-00 | |
| Approved by: | Chief Engineer License No. 6975 Expires 9/30/2021 |
| Revisions: | By: |



Office of the City and County Surveyor | Bureau of Street-Use & Mapping
T. 628.271.2000 | 49 South Van Ness Ave. 9th Floor, San Francisco, CA 94103

Date: Nov 3, 2021

RE: Tentative Subdivision Map No. 10991

Address: 0 Palo Alto Ave.

Assessor's Block/Lot: 2724/002

The Tentative Map 10991 proposes a Lot Subdivision located at Assessors Block/Lot: 2724/002 as shown on the Tentative Map. This subdivision will result in a 2 Lot Subdivision project.

At the request of the City and County Surveyor, and pursuant to the San Francisco Subdivision Code and the San Francisco Subdivision Regulations, the submittal package of the above-referenced Tentative Map is being circulated to City Agencies for review and consideration of the proposed development.

The City Agencies are requested to review the attached Tentative Map and forward comments to the Mapping Division of DPW-BSM. These comments will allow the Director of Public Works to approve, approve with conditions or disapprove the Tentative Map.

To the City Agencies:

When you have finished your review*, please complete, scan and e mail Letter #1 to subdivision.mapping@sfdpw.org.

*(*In the course of review by City agencies, any discovered items of concern should be brought to the attention of Public Works for consideration.)*

Please note: ***In order to meet our strategic objective to reduce material consumption***, this Tentative Map review has been sent entirely in an electronic format. If you experience any difficulty with any attachments to this e mail, contact our office at subdivision.mapping@sfdpw.org or please call 628.271.2000

Thank you for your prompt attention to this matter.

Sincerely,

James Ryan, PLS Acting City and County
Surveyor
City and county of San Francisco

Attached: Tentative Map and Letter #1



Office of the City and County Surveyor | Bureau of Street-Use & Mapping
T. 628.271.2000 | 49 South Van Ness Ave. 9th Floor, San Francisco, CA 94103

LETTER # 1

To: subdivision.mapping@sfdpw.org

Re: Tentative Map No. 10991

Assessor's Block/Lot: 2724-002

Address: 0 Palo Alto Ave

San Francisco, Ca

Check One:

-The above-referenced application is approved as-is and there are no conditions required.

-The above referenced application requires the following conditions below:

-The above referenced application is disapproved for the following reasons:

Signed _____

Print Name _____

Bureau/division _____

.

From: [Mapping, Subdivision \(DPW\)](#)
To: [CPC,CondoSub](#)
Cc: [Pantoja, Gabriela \(CPC\)](#)
Subject: RE: PID 10991APN_ 2724 / 002 (2LS)]_0 PALO ALTO AVE
Date: Monday, June 14, 2021 7:59:00 AM
Attachments: [image001.jpg](#)
[10991_DCP Referral_20210611.pdf](#)
[10991_DCP Application Package.zip](#)
[image003.jpg](#)

To DCP,

The following project is being forwarded here for your review and comment.

Re: Tentative Map No.10991
Assessor's Block/Lot: APN 2724/002
Address: 0 Palo Alto Ave.
Project type: 2 Lot Subdivision

Please refer to the attached documentation:

- DCP Referral letter
- DCP Application Package

Thank you,

Tsegereda Naizghi | Subdivision and Mapping
Bureau of Street Use & Mapping | San Francisco Public Works
49 South Van Ness Avenue, 9th Floor | San Francisco, CA 94103
sfpublicworks.org · [Subdivisions & Mapping](#)



City and County of San Francisco

San Francisco Public Works - Bureau of Street Use and Mapping
49 South Van Ness Ave, Suite 300 - San Francisco, CA 94103
sfpublicworks.org - tel (415) 271-2000



Date: June 11, 2021

Department of City Planning
49 South Van Ness Avenue
14th Floor, Suite 1400
San Francisco, CA 94103

| | | | |
|---------------------------------|---------------|-------|-----|
| Project ID: 10991 | | | |
| Project Type: 2 Lot Subdivision | | | |
| Address# | StreetName | Block | Lot |
| 0 | PALO ALTO AVE | 2724 | 002 |
| Tentative Map Referral | | | |

Attention: Mr. Corey Teague.

Please review* and respond to this referral within 30 days in accordance with the Subdivision Map Act.

(*In the course of review by City agencies, any discovered items of concern should be brought to the attention of Public Works for consideration.)

Sincerely,

James Ryan

Digitally signed by James Ryan
Date: 2021.06.11 15:00:10
-0700

James Ryan, PLS Acting City and County
Surveyor

☐ The subject Tentative Map has been reviewed by the Planning Department and does comply with applicable provisions of the Planning Code. On balance, the Tentative Map is consistent with the General Plan and the Priority Policies of Planning Code Section 101.1 based on the attached findings. The subject referral is exempt from California Environmental Quality Act (CEQA) environmental review as categorically exempt Class , CEQA Determination Date , based on the attached checklist.

☐ The subject Tentative Map has been reviewed by the Planning Department and does comply with applicable provisions of the Planning Code subject to the attached conditions.

☐ The subject Tentative Map has been reviewed by the Planning Department and does not comply with applicable provisions of the Planning Code due to the following reason(s):

PLANNING DEPARTMENT

Signed 

Date

Planner's Name
for, Corey Teague, Zoning Administrator

From: [Pantoja, Gabriela \(CPC\)](#)
To: [Mapping, Subdivision \(DPW\)](#)
Cc: [Tony Pantaleoni](#); [Jim Keith](#)
Subject: 0 Palo Alto Ave. PID #10991
Date: Monday, July 12, 2021 1:42:02 PM
Attachments: [2021-006620ENV-CEQA Checklist \(ID 1244470\).pdf](#)
[0 Palo Alto Ave PID 10991 DCP Signed Referral \(ID 1244913\).pdf](#)

Hello,

Attached please find the signed DCP referral for the lot split at 0 Palo Alto Ave. PID# 10991 and its attachment.

Please let me know if you have any questions.

Best,
Gabriela

Gabriela Pantoja, Planner
Southwest Team, Current Planning Division
San Francisco Planning Department
49 South Van Ness Avenue, Suite 1400, San Francisco, CA 94103
Direct: 628-652-7380 | www.sfplanning.org
[San Francisco Property Information Map](#)

Note: I will be out of the office on July 2nd-11th and 16th

Due to COVID-19, San Francisco Planning is operating remotely, and the City's Permit Center is open on a limited basis. Our staff are [available by e-mail](#), and the Planning and Historic Preservation Commissions are convening remotely. The public is [encouraged to participate](#). Find more information on our services [here](#).



City and County of San Francisco

San Francisco Public Works - Bureau of Street Use and Mapping
49 South Van Ness Ave, Suite 300 - San Francisco, CA 94103
sfpublicworks.org - tel (628) 271-2000



Date: June 11, 2021

Department of City Planning
49 South Van Ness Avenue
14th Floor, Suite 1400
San Francisco, CA 94103

| | | | |
|------------------------|-------------------|-------|-----|
| Project ID | 10991 | | |
| Project Type | 2 Lot Subdivision | | |
| Address# | StreetName | Block | Lot |
| 0 | PALO ALTO AVE | 2724 | 002 |
| Tentative Map Referral | | | |

Attention: Mr. Corey Teague.

Please review* and respond to this referral within 30 days in accordance with the Subdivision Map Act.

(*In the course of review by City agencies, any discovered items of concern should be brought to the attention of Public Works for consideration.)

Sincerely,

James Ryan

Digitally signed by James Ryan
Date: 2021.06.11 15:00:10
-07'00'

James Ryan, PLS Acting City and County
Surveyor

☒ The subject Tentative Map has been reviewed by the Planning Department and does comply with applicable provisions of the Planning Code. On balance, the Tentative Map is consistent with the General Plan and the Priority Policies of Planning Code Section 101.1 ~~based on the attached findings~~. The subject referral is exempt from California Environmental Quality Act (CEQA) environmental review as **Common Sense Exemption (Section 15061(b)(3))** ~~categorically exempt Class~~; CEQA Determination Date 7/8/2021, based on the attached checklist.

☐ The subject Tentative Map has been reviewed by the Planning Department and does comply with applicable provisions of the Planning Code subject to the attached conditions.

☐ The subject Tentative Map has been reviewed by the Planning Department and does not comply with applicable provisions of the Planning Code due to the following reason(s):

PLANNING DEPARTMENT

Signed Gabriela Pantoja

Digitally signed by Gabriela Pantoja
Date: 2021.07.12 13:25:49 -07'00'

Date 7/12/2021

Planner's Name Gabriela Pantoja
for, Corey Teague, Zoning Administrator



CEQA Exemption Determination

PROPERTY INFORMATION/PROJECT DESCRIPTION

| | | |
|---|---|--|
| Project Address | | Block/Lot(s) |
| 0 Palo Alto Ave | | 2724002 |
| Case No. | | Permit No. |
| 2021-006620ENV | | |
| <input type="checkbox"/> Addition/ Alteration | <input type="checkbox"/> Demolition (requires HRE for Category B Building) | <input type="checkbox"/> New Construction |
| Project description for Planning Department approval. Split a single lot (2724/002) into two lots. Development is not proposed. | | |

STEP 1: EXEMPTION TYPE

| | |
|--|--|
| The project has been determined to be exempt under the California Environmental Quality Act (CEQA). | |
| <input type="checkbox"/> | Class 1 - Existing Facilities. Interior and exterior alterations; additions under 10,000 sq. ft. |
| <input type="checkbox"/> | Class 3 - New Construction. Up to three new single-family residences or six dwelling units in one building; commercial/office structures; utility extensions; change of use under 10,000 sq. ft. if principally permitted or with a CU. |
| <input type="checkbox"/> | Class 32 - In-Fill Development. New Construction of seven or more units or additions greater than 10,000 sq. ft. and meets the conditions described below: (a) The project is consistent with the applicable general plan designation and all applicable general plan policies as well as with applicable zoning designation and regulations. (b) The proposed development occurs within city limits on a project site of no more than 5 acres substantially surrounded by urban uses. (c) The project site has no value as habitat for endangered rare or threatened species. (d) Approval of the project would not result in any significant effects relating to traffic, noise, air quality, or water quality. (e) The site can be adequately served by all required utilities and public services. FOR ENVIRONMENTAL PLANNING USE ONLY |
| <input type="checkbox"/> | Other ____ |
| <input checked="" type="checkbox"/> | Common Sense Exemption (CEQA Guidelines section 15061(b)(3)). It can be seen with certainty that there is no possibility of a significant effect on the environment. |

STEP 2: ENVIRONMENTAL SCREENING ASSESSMENT

TO BE COMPLETED BY PROJECT PLANNER

| | |
|---|---|
| <input type="checkbox"/> | Air Quality: Would the project add new sensitive receptors (specifically, schools, day care facilities, hospitals, residential dwellings, and senior-care facilities within an Air Pollution Exposure Zone? Does the project have the potential to emit substantial pollutant concentrations (e.g. use of diesel construction equipment, backup diesel generators, heavy industry, diesel trucks, etc.)? <i>(refer to the Environmental Information tab on https://sfplanninggis.org/PIM/)</i> |
| <input type="checkbox"/> | Hazardous Materials: <input type="checkbox"/> Maher or <input type="checkbox"/> Cortese Is the project site located within the Maher area or on a site containing potential subsurface soil or groundwater contamination and would it involve ground disturbance of at least 50 cubic yards or a change of use from an industrial use to a residential or institutional use? Is the project site located on a Cortese site or would the project involve work on a site with an existing or former gas station, parking lot, auto repair, dry cleaners, or heavy manufacturing use, or a site with current or former underground storage tanks? <i>if Maher box is checked, note below whether the applicant has enrolled in or received a waiver from the San Francisco Department of Public Health (DPH) Maher program, or if Environmental Planning staff has determined that hazardous material effects would be less than significant.</i> |
| <input type="checkbox"/> | Transportation: Does the project involve a child care facility or school with 30 or more students, or a location 1,500 sq. ft. or greater? Does the project have the potential to adversely affect transit, pedestrian and/or bicycle safety (hazards) or the adequacy of nearby transit, pedestrian and/or bicycle facilities? Would the project involve the intensification of or a substantial increase in vehicle trips at the project site or elsewhere in the region due to autonomous vehicle or for-hire vehicle fleet maintenance, operations or charging? |
| <input type="checkbox"/> | Archeological Resources: Would the project result in soil disturbance/modification greater than two (2) feet below grade in an archeological sensitive area or eight (8) feet in a non-archeological sensitive area? If yes, archeology review is required. |
| <input checked="" type="checkbox"/> | Subdivision/Lot Line Adjustment: Does the project site involve a subdivision or lot line adjustment on a lot with a slope average of 20% or more? <i>(refer to the Environmental Information tab on https://sfplanninggis.org/PIM/)</i> If box is checked, Environmental Planning must issue the exemption. |
| <input type="checkbox"/> | Average Slope of Parcel = or > 25%, or site is in Edgehill Slope Protection Area or Northwest Mt. Sutro Slope Protection Area: Does the project involve any of the following: (1) New building construction, except one-story storage or utility occupancy, (2) horizontal additions, if the footprint area increases more than 50%, or (3) horizontal and vertical additions increase more than 500 square feet of new projected roof area? <i>(refer to the Environmental Information tab on https://sfplanninggis.org/PIM/)</i> If box is checked, a geotechnical report is likely required and Environmental Planning must issue the exemption. |
| <input type="checkbox"/> | Seismic Hazard: <input type="checkbox"/> Landslide or <input type="checkbox"/> Liquefaction Hazard Zone: Does the project involve any of the following: (1) New building construction, except one-story storage or utility occupancy, (2) horizontal additions, if the footprint area increases more than 50%, (3) horizontal and vertical additions increase more than 500 square feet of new projected roof area, or (4) grading performed at a site in the landslide hazard zone? <i>(refer to the Environmental Information tab on https://sfplanninggis.org/PIM/)</i> If box is checked, a geotechnical report is required and Environmental Planning must issue the exemption. |
| Comments and Planner Signature (optional): Don Lewis | |

STEP 3: PROPERTY STATUS - HISTORIC RESOURCE
TO BE COMPLETED BY PROJECT PLANNER

| | |
|---|--|
| PROPERTY IS ONE OF THE FOLLOWING: <i>(refer to Property Information Map)</i> | |
| <input type="checkbox"/> | Category A: Known Historical Resource. GO TO STEP 5. |
| <input checked="" type="checkbox"/> | Category B: Potential Historical Resource (over 45 years of age). GO TO STEP 4. |
| <input type="checkbox"/> | Category C: Not a Historical Resource or Not Age Eligible (under 45 years of age). GO TO STEP 6. |

STEP 4: PROPOSED WORK CHECKLIST
TO BE COMPLETED BY PROJECT PLANNER

| | |
|--|--|
| Check all that apply to the project. | |
| <input type="checkbox"/> | 1. Change of use and new construction. Tenant improvements not included. |
| <input type="checkbox"/> | 2. Regular maintenance or repair to correct or repair deterioration, decay, or damage to building. |
| <input type="checkbox"/> | 3. Window replacement that meets the Department's <i>Window Replacement Standards</i> . Does not include storefront window alterations. |
| <input type="checkbox"/> | 4. Garage work. A new opening that meets the <i>Guidelines for Adding Garages and Curb Cuts</i> , and/or replacement of a garage door in an existing opening that meets the Residential Design Guidelines. |
| <input type="checkbox"/> | 5. Deck, terrace construction, or fences not visible from any immediately adjacent public right-of-way. |
| <input type="checkbox"/> | 6. Mechanical equipment installation that is not visible from any immediately adjacent public right-of-way. |
| <input type="checkbox"/> | 7. Dormer installation that meets the requirements for exemption from public notification under <i>Zoning Administrator Bulletin No. 3: Dormer Windows</i> . |
| <input type="checkbox"/> | 8. Addition(s) that are not visible from any immediately adjacent public right-of-way for 150 feet in each direction; does not extend vertically beyond the floor level of the top story of the structure or is only a single story in height; does not have a footprint that is more than 50% larger than that of the original building; and does not cause the removal of architectural significant roofing features. |
| Note: Project Planner must check box below before proceeding. | |
| <input checked="" type="checkbox"/> | Project is not listed. GO TO STEP 5. |
| <input type="checkbox"/> | Project does not conform to the scopes of work. GO TO STEP 5. |
| <input type="checkbox"/> | Project involves four or more work descriptions. GO TO STEP 5. |
| <input type="checkbox"/> | Project involves less than four work descriptions. GO TO STEP 6. |

STEP 5: ADVANCED HISTORICAL REVIEW
TO BE COMPLETED BY PRESERVATION PLANNER

| | |
|---|---|
| Check all that apply to the project. | |
| <input type="checkbox"/> | 1. Reclassification of property status. <i>(Attach HRER Part I)</i> <div style="display: flex; justify-content: space-between; align-items: flex-start; margin-top: 10px;"> <div style="width: 45%;"> <input type="checkbox"/> Reclassify to Category A a. Per HRER b. Other <i>(specify)</i>: </div> <div style="width: 45%;"> <input type="checkbox"/> Reclassify to Category C <i>(No further historic review)</i> </div> </div> |
| <input type="checkbox"/> | 2. Project involves a known historical resource (CEQA Category A) as determined by Step 3 and conforms entirely to proposed work checklist in Step 4. |
| <input type="checkbox"/> | 3. Interior alterations to publicly accessible spaces that do not remove, alter, or obscure character defining features. |
| <input type="checkbox"/> | 4. Window replacement of original/historic windows that are not "in-kind" but are consistent with existing historic character. |
| <input type="checkbox"/> | 5. Façade/storefront alterations that do not remove, alter, or obscure character-defining features. |

| | |
|---|---|
| <input type="checkbox"/> | 6. Raising the building in a manner that does not remove, alter, or obscure character-defining features. |
| <input type="checkbox"/> | 7. Restoration based upon documented evidence of a building's historic condition, such as historic photographs, plans, physical evidence, or similar buildings. |
| <input type="checkbox"/> | 8. Work consistent with the <i>Secretary of the Interior Standards for the Treatment of Historic Properties</i> (Analysis required): |
| <input type="checkbox"/> | 9. Work compatible with a historic district (Analysis required): |
| <input type="checkbox"/> | 10. Work that would not materially impair a historic resource (Attach HRER Part II). |
| Note: If ANY box in STEP 5 above is checked, a Preservation Planner MUST sign below. | |
| <input type="checkbox"/> | Project can proceed with exemption review. The project has been reviewed by the Preservation Planner and can proceed with exemption review. GO TO STEP 6. |
| Comments (optional): | |
| Preservation Planner Signature: Don Lewis | |

STEP 6: EXEMPTION DETERMINATION
TO BE COMPLETED BY PROJECT PLANNER

| | | |
|-------------------------------------|--|--------------------------------|
| <input checked="" type="checkbox"/> | Common Sense Exemption: Department staff reviewed the project and determined that there is no possibility of a significant effect on the environment. No further environmental review is required. The project is exempt under CEQA. | |
| | Project Approval Action: Public Works Approval of Subdivision | Signature: Don Lewis |
| | | 07/08/2021 |
| | <p>Supporting documents are available for review on the San Francisco Property Information Map, which can be accessed at https://sfplanninggis.org/PIM/. Individual files can be viewed by clicking on the Planning Applications link, clicking the "More Details" link under the project's environmental record number (ENV) and then clicking on the "Related Documents" link. Once signed or stamped and dated, this document constitutes an exemption pursuant to CEQA Guidelines and Chapter 31 of the Administrative Code.</p> <p>In accordance with Chapter 31 of the San Francisco Administrative Code, an appeal of an exemption determination to the Board of Supervisors can only be filed within 30 days of the project receiving the approval action.</p> <p>Please note that other approval actions may be required for the project. Please contact the assigned planner for these approvals.</p> | |

STEP 7: MODIFICATION OF A CEQA EXEMPT PROJECT

TO BE COMPLETED BY PROJECT PLANNER

In accordance with Chapter 31 of the San Francisco Administrative Code, when a California Environmental Quality Act (CEQA) exempt project changes after the Approval Action and requires a subsequent approval, the Environmental Review Officer (or his or her designee) must determine whether the proposed change constitutes a substantial modification of that project. This checklist shall be used to determine whether the proposed changes to the approved project would constitute a "substantial modification" and, therefore, be subject to additional environmental review pursuant to CEQA.

MODIFIED PROJECT DESCRIPTION

Modified Project Description:

DETERMINATION IF PROJECT CONSTITUTES SUBSTANTIAL MODIFICATION

Compared to the approved project, would the modified project:

- | | |
|--------------------------|--|
| <input type="checkbox"/> | Result in expansion of the building envelope, as defined in the Planning Code; |
| <input type="checkbox"/> | Result in the change of use that would require public notice under Planning Code Sections 311 or 312; |
| <input type="checkbox"/> | Result in demolition as defined under Planning Code Section 317 or 19005(f)? |
| <input type="checkbox"/> | Is any information being presented that was not known and could not have been known at the time of the original determination, that shows the originally approved project may no longer qualify for the exemption? |

If at least one of the above boxes is checked, further environmental review is required.

DETERMINATION OF NO SUBSTANTIAL MODIFICATION

- | | |
|--------------------------|---|
| <input type="checkbox"/> | The proposed modification would not result in any of the above changes. |
|--------------------------|---|

If this box is checked, the proposed modifications are exempt under CEQA, in accordance with prior project approval and no additional environmental review is required. This determination shall be posted on the Planning Department website and office and mailed to the applicant, City approving entities, and anyone requesting written notice. In accordance with Chapter 31, Sec 31.08j of the San Francisco Administrative Code, an appeal of this determination can be filed to the Environmental Review Officer within 10 days of posting of this determination.

Planner Name:

Date:

From: [Kathryn Goldman Schuyler](#)
To: [Mapping, Subdivision \(DPW\)](#)
Cc: [dona crowder](#)
Subject: Fwd: La Avanzada Lot 2724/002 / aka 0 Palo Alto Ave
Date: Thursday, March 3, 2022 10:38:10 PM
Attachments: [0 Palo Alto Subdivision Letter 2-25-2022.pdf](#)

This message is from outside the City email system. Do not open links or attachments from untrusted sources.

Dear Subdivision.Mapping:

Sorry I mis-typed your address. Do you think you might be able to assist us? We'd so appreciate it!

Please see email below!

Kathryn Goldman Schuyler and James A. Schuyler
Owners, 220 Palo Alto Ave
415-759-0220

Begin forwarded message:

From: Kathryn Goldman Schuyler <kathryn@red7.com>
Subject: La Avanzada Lot 2724/002 / aka 0 Palo Alto Ave
Date: March 3, 2022 at 10:17:47 PM PST
To: Gabriela.Pantoja@sfgov.org, Stephanie.Cisneros@sfgov.org
Cc: subdivision.mapping@sfplanning.org, dona crowder
<Dona.Crowder@cbnorcal.com>

Dear Gabriela Pantoja and Stephanie Cisneros:

We write to both of you, as planners assigned to the project of the lot on La Avanzada Street 2724/002, which is now being referred to as 0 Palo Alto Ave—which seems odd. We write as a homeowners on the 200 block of Palo Alto Avenue.

Neither we, nor our neighbors, were informed when these projects took place last year in 2021. We had attempted to raise questions the previous year when we saw the land being cleared, but got nowhere, except to learn that somehow an easement had been granted so they could enter the lot from La Avanzada rather than from Delbrook. (It was, we were informed, originally a lot on Delbrook that was part of Mid-Town Terrace.)

Just this afternoon, a neighbor sent us a copy of the attached letter from the city, not addressed to anyone in particular, stating that the lot will be subdivided if no one appeals before Mar 5, and there is a high cost for appealing of almost \$400. We had no idea that this project was addressed last year by the city, nor that after changing the entrance from Delbrook to La Avanzada, the street address would then become Palo Alto Avenue. This potentially could have major impacts on our block. They could then request and perhaps be

granted access from the Palo Alto 200 block—which would transform our block from a quiet, secluded street to a thoroughfare connecting Marview directly to Clarendon. We understand that this is not being requested now, however there has been a steady creep of facts and changes with regard to this very unique property, with each change leading to a further one. It seemed extremely odd when we learned in 2020 that it had been granted an easement on La Avanzada, since there are no other houses built in that greenbelt. Hence, it seems crucial for our neighborhood to be apprised of all the facts and reasoning, and to know our rights in these matters.

We speak for the homeowners on this block, since we've had no information and no time to investigate the situation, let alone to respond to it. We request an extension of one month for the close of the appeal period, given that so much activity has transpired with regard to this lot and the implications for our neighborhood may be considerable.

We will phone you tomorrow Friday March 4 and hope to reach you. We don't know who within the city government can assist us in obtaining an extension of the appeal period, but the two of you may know, as planners in City Planning who are quite familiar with this lot and its history.

Yours truly,
Kathryn Goldman Schuyler and James A. Schuyler
Owners, 220 Palo Alto Avenue, San Francisco
415-759-0220

From: [Joel Teopaco](#)
To: [Mapping, Subdivision \(DPW\)](#)
Cc: [jimkeith132@yahoo.com](#); [Barry Pierce, PLS](#); [lfrancisco@transamericanengineers.com](#); [D"Angela Mark](#)
Subject: Re: APN 2724-002_PM Application
Date: Tuesday, March 16, 2021 9:30:05 AM
Attachments: [6965_Application_Package.zip](#)

This message is from outside the City email system. Do not open links or attachments from untrusted sources.

Sir/Madam,

Please see attached pdfs for the Parcel Map Subdivision Application submittal. The hard copies of the Application, Neighborhood notification package and checks will be dropped off at your department drop box today.

Thank you,

Joel Teopaco

For:

Barry Pierce, PLS
President
Transamerican Engineers
1390 Market St., #201
San Francisco, CA 94102
415.553.4092
bpierce@transamericanengineers.com

From: [Lito Francisco](#)
To: [Mapping, Subdivision \(DPW\)](#)
Cc: ["jim keith"; "Barry Pierce"](#)
Subject: RE: PID 10991_APN2724 / 002 (2LS)_0 PALO ALTO AVE
Date: Thursday, April 1, 2021 9:50:17 AM
Attachments: [image001.jpg](#)
[image002.jpg](#)
[APN 2724-002 Closure Calcs.pdf](#)
[PID10991 APN2724-002 20210401.pdf](#)

This message is from outside the City email system. Do not open links or attachments from untrusted sources.

Good morning:

Herewith attached is the revised Tentative Parcel Map and Lot Closures per your request. Please call or email for any questions.

Best regards:

Lito Francisco

Transamerican Engineers

1390 Market St., #201

San Francisco, CA 94102

Tel. No. (415) 553-4092

lfrancisco@transamericanengineers.com

[TAE – Yelp](#)

[TAE - Facebook](#)

From: Mapping, Subdivision (DPW) [mailto:subdivision.mapping@sfdpw.org]

Sent: Wednesday, March 31, 2021 8:57 AM

To: info@transamericanengineers.com

Subject: RE: PID 10991_APN2724 / 002 (2LS)_0 PALO ALTO AVE

TRANSAMERICAN ENGINEERS & ASSOCIATES,

The application submitted to our office, Palo Alto Ave., Tentative Map 10991 is currently under review.

Please provide revised Tentative Map. See attached red with comment.

Thank you,

Tsegereda Naizghi | Subdivision and Mapping

Bureau of Street Use & Mapping | San Francisco Public Works

49 South Van Ness Avenue, 9th Floor | San Francisco, CA 94103

sfpublicworks.org · [Subdivisions & Mapping](#)



Office of the City and County Surveyor | Bureau of Street-Use & Mapping
T. 628.271.2000 | 49 South Van Ness Ave. 9th Floor, San Francisco, CA 94103

Date: February 25, 2022
PID: 10991

THIS IS NOT A BILL.

This is a notice regarding the tentative approval of a subdivision of real property at the following location:

Address: 0 Palo Alto Ave.
APN: 2724/002

Public Works hereby approves Tentative Map 10991, being a 2 Lot Subdivision project on stated parcel.

This notification letter is to inform you of your right to appeal this tentative approval. If you would like to file an appeal of this approval, you must do so in writing with the Clerk of the Board of Supervisors **within ten (10) days of the date of this letter** along with a check in the amount of **\$369.00**, payable to SF Public Works.

The Clerk of the Board is located at: City Hall of San Francisco
1 Dr. Carlton B. Goodlett Place, Room 244
San Francisco, CA 94102
(415) 554-5184
<http://sfbos.org/>

Additional information for filing an appeal may be found at the Board of Supervisor's website, under the "Tentative Subdivision Map" link:

<http://sfbos.org/appeal-information>

For specific information about property history, zoning, planning applications, building permits, and more, please visit the Department of City Planning's website:

<http://propertymap.sfplanning.org/>

If you have any further questions on this matter, our email address is:

Subdivision.Mapping@sfdpw.org.

Sincerely,

City and County of San Francisco



London N. Breed
Mayor

Carla Short
Acting Director

Nicolas Huff
Bureau of Street-Use and
Mapping Manager

Office of the
City and County Surveyor

Street-Use and Mapping
49 South Van Ness Ave.,
Suite 300,
San Francisco, CA 94103
Phone: (415) 277-2000

sfpublicworks.org
facebook.com/sfpublicworks
twitter.com/sfpublicworks

February 25, 2022

Barry Pierce
Transamerican Engineers
1390 Market St., #201
San Francisco

TENTATIVE MAP APPROVAL

| | |
|--------------|-------------------|
| Project ID | 10991 |
| APN | 2724/002 |
| Address | 0 Palo Alto Ave. |
| Project Type | 2 Lot Subdivision |

Attention: Engineer / Surveyor

The Tentative Map which you submitted to this Agency for review is approved, subject to compliance with the following:

The C.C.S.F. Planning Code and all Planning Department conditions outlined in the attached Planning Department memo dated July 12, 2021

☒ Copy of Planning Department approval/conditions

Conditionally approved by Bureau of Street Use and Mapping and Permit Section

Dated Feb 15, 2022

- Provide documentation for Easement (7009 OR 322)
- Provide information on how these new lots will access the public right-of-way. Current elevation difference is 8' from property line to edge of the right-of-way and ~12' from edge of pavement to property line.
- Provide information on how utilities will be provided in the future parcel.
- Is this Palo Alto Ave or La Avanzada St/Delbrook Ave?

All provisions of the CCSF Subdivision Code, CCSF Subdivision Regulations, CCSF Mapping Standards, CA Subdivision Map Act, and CA Professional Land Surveyors Act.

Please submit all applicable documents:

☒ One (1) Check Print in PDF format of the final version of this map

☐ One (1) copy of C.F.C. (Certificate of Final Completion)

☒ One (1) copy of the Map Checklist

Do not submit check prints without complying with ALL of the above.
Incomplete submittals will be returned and subject to \$250 fee.

Sincerely,

For: **William Blackwell Jr** Digitally signed by William Blackwell Jr
Date: 2022.02.25 07:56:49 -08'00'
Chief Surveyor, Bureau of Street-Use and Mapping

RECORDING REQUESTED BY:
Fidelity National Title Company

20169K36811800003
San Francisco Assessor-Recorder
Carmen Chu, Assessor-Recorder
DOC 2016-K368118-00
Acct 2005-Fidelity Title Company Concord
Wednesday, DEC 07, 2016 11:23:48
Ttl Pd \$6,389.00 Nbr-0005505880
tn2/RE/1-3

When Recorded Mail Document
and Tax Statement To:
Jonathan A. Manzo and David Glidden
596 Dellbrook Avenue
San Francisco, CA 94131

Escrow Order No.: FSFM-0311600514

SPACE ABOVE THIS LINE FOR RECORDER'S USE

Property Address: 596 Dellbrook Avenue,
San Francisco, CA 94131
APN/Parcel ID(s): Lot 001, Block 2781

GRANT DEED

The undersigned grantor(s) declare(s)

- ☐ This transfer is exempt from the documentary transfer tax.
☒ The documentary transfer tax is \$6,358.00 and is computed on:
☒ the full value of the interest or property conveyed.
☐ the full value less the liens or encumbrances remaining thereon at the time of sale.
The property is located in ☒ the **City of San Francisco**.

FOR A VALUABLE CONSIDERATION, receipt of which is hereby acknowledged, Estate of Henry A. Stamm, Jr., aka Henry Arthur Stamm, aka Henry Stamm, aka Henry Arthur Stamm, Jr.

hereby **GRANT(S)** to Jonathan A. Manzo, a single man and David Glidden, a single man, as joint tenants

the following described real property in the City of San Francisco, County of San Francisco, State of California:

SEE EXHIBIT "A" ATTACHED HERETO AND MADE A PART HEREOF

"THIS DEED IS BEING RECORDED PURSUANT TO THE INDEPENDENT ADMINISTRATION PROBATE CASE NO. PES-16-300010."

MAIL TAX STATEMENTS AS DIRECTED ABOVE

GRANT DEED
(continued)

APN/Parcel ID(s): Lot 001, Block 2781

Dated: December 2, 2016

IN WITNESS WHEREOF, the undersigned have executed this document on the date(s) set forth below.

Estate of Henry A. Stamm, Jr.

BY: Jeannette Shortall
Jeannette Shortall
Administrator

A notary public or other officer completing this certificate verifies only the identity of the individual who signed the document to which this certificate is attached, and not the truthfulness, accuracy, or validity of that document.

State of New York
County of Suffolk

On 12-3-2016 before me, John Philip, Notary Public,
(here insert name and title of the officer)

personally appeared Jeannette Shortall
who proved to me on the basis of satisfactory evidence to be the person(s) whose name(s) is/are subscribed to the within instrument and acknowledged to me that he/she/they executed the same in his/her/their authorized capacity(ies), and that by his/her/their signature(s) on the instrument the person(s), or the entity upon behalf of which the person(s) acted, executed the instrument.

I certify under PENALTY OF PERJURY under the laws of the State of California that the foregoing paragraph is true and correct.

WITNESS my hand and official seal.

Signature

(Seal)

JOHN PHILIP
Notary Public - State of New York
No. 01PH6097182
Qualified in Nassau County
My Commission Expires August 18, 2019

JOHN PHILIP
Notary Public - State of New York
No. 01PH6097182
Qualified in Nassau County
My Commission Expires August 18, 2019

EXHIBIT "A"
Legal Description

For APN/Parcel ID(s): Lot 001, Block 2781

THE LAND REFERRED TO HEREIN BELOW IS SITUATED IN THE CITY OF SAN FRANCISCO, COUNTY OF SAN FRANCISCO, STATE OF CALIFORNIA AND IS DESCRIBED AS FOLLOWS:

LOT 1, BLOCK 2781, AS SHOWN ON THAT CERTAIN MAP ENTITLED "MAP OF MIDTOWN TERRACE SUBDIVISION NO. 7", RECORDED IN THE OFFICE OF THE RECORDER OF THE CITY AND COUNTY OF SAN FRANCISCO, STATE OF CALIFORNIA, ON AUGUST 20, 1958, IN BOOK "S" OF MAPS, AT PAGES 21 AND 22.



AMENDS MON. MAP T-15-1, T-15-5, T-15-12

LEGEND:

- + CUT
- STONE OR CONCRETE MON.
- ✕ IRON PIN MON.
- ⊙ LEAD PLUG & BRASS TACK.

664.329' ——— - DISTANCE MON. LINE TO MON. LINE

| Index No. | Order No. |
|-----------|-----------|
| 2780 | 17726 M |
| 2679 | 17632 M |
| 2673 | 17653 M |

CITY AND COUNTY OF SAN FRANCISCO
DEPARTMENT OF PUBLIC WORKS
BUREAU OF ENGINEERING
DIVISION OF SURVEYS AND MAPPING

SCALE: NONE INDEX NO. ORDER NO.
APPROVED: CHIEF SURVEYOR *SY 8/90* DIVISION ENGR. *RW 8/9*

**RECORDING REQUESTED BY AND WHEN
RECORDED MAIL TO:**

Midtown Lands, LLC
Attn: Leasing Office
13326 Community Rd
Poway, CA 92064

MAIL TAX STATEMENTS AS DIRECTED TO:

Midtown Lands, LLC
Attn: Leasing Office
13326 Community Rd
Poway, CA 92064

APNs: 2724-002; 2724-004
Parcels have no street address



Doc # **2020069494**

City and County of San Francisco
Carmen Chu, Assessor – Recorder

| | | | |
|--------------|--------------|----------|----------|
| 12/15/2020 | 2:27:15 PM | Fees | \$44.00 |
| Pages 11 | Title 001 ES | Taxes | \$0.00 |
| Customer 001 | | Other | \$0.00 |
| | | SB2 Fees | \$150.00 |
| | | Total | \$194.00 |

(Space above this line for Recorder's use only)

The undersigned Grantor declares City and County Documentary transfer tax is \$0.00 as this Grant Deed is exempt under San Francisco Business and Tax Regulations: Section 1109 Title Change not Affecting Ownership

GRANT DEED

NOW THEREFORE, FOR A VALUABLE CONSIDERATION, receipt of which is hereby acknowledged,

JK Family Midtown Lands, LLC, a California limited liability company.

hereby GRANT to

Midtown Lands, LLC, a California limited liability company

that certain real property in the City and County of San Francisco, State of California, being a portion of the land described is said Deeds recorded May 24, 1951 in Reel 5713 Official Records, Image 530, and March 2, 1951 in Reel 5653 of Official Records, as image 164, and any interest it may have in that certain land of unknown ownership described herein as Parcel 2, more particularly described in Exhibit "A" attached hereto, together with all rights, interests, privileges, easements and appurtenances thereto and all right, title, and interest of Grantor in, to and under adjoining streets, rights of way and easements (the "Property"), SUBJECT TO: Existing taxes and easements of record.

Dated: November 15th, 2020

**JK Family Midtown Lands, LLC, a California
limited liability company.**



Conrad Keith, JK Lands LLC Manager

EXHIBIT A

The land referred to is situated in the County of San Francisco, City of San Francisco, State of California, and is described as follows:

BEGINNING at the Southwesterly corner of the lands formerly of Commercial Centre Realty Co. et al, formerly owned by J. H. Collamore, said point being also the Northwesterly corner of lands formerly of Mary L. Craig; thence North 19° 59' 10" West 66.19 feet; North 38° 39' 40" West 64.03 feet; North 52° 45' 50" West 62.80 feet; North 57° 36' West 61.59 feet; North 49° 29' 50" West 63.13 feet; North 37° 57' 20" West 63.41 feet; North 19° 17' 20" West 63.57 feet; North 5° 31' 40" East 62.29 feet; North 9° 54' 20" West 63.95 feet; North 36° 19' 40" West 126.61 feet; North 5° 31' 40" West 62.29 feet; North 13° 48' 50" East 62.82 feet and North 20° 49' 30" East 111.20 feet to the Southeasterly corner of the parcel of land described in the Deed from John A. Sullivan, as executor of the Estate of Emma L. Merritt, deceased, to City and County of San Francisco, a municipal corporation, dated October 30, 1941, recorded December 23, 1941, in Book 3838 of Official Records, Page 205, in the Office of the Recorder of the City and County of San Francisco, State of California; thence along the Southeasterly and Northeasterly lines of last said parcel so described, North 20° 49' 30" East 181.16 feet and North 74° 45' 30" West 868.33 feet to the Southeasterly line of Clarendon Avenue; thence Northeasterly along said Southeasterly line of Clarendon Avenue the following courses and distances: Northeasterly along a curve to the right with a radius of 670 feet and a central angle of 4° 28' 30", a distance of 52.329 feet; thence North 29° 34' East tangent to the preceding curve, 229.63 feet; thence Northeasterly on a curve to the left whose center bears North 60° 26' West 481.50 feet and whose central angle is 28° 22' 10" 238.41 feet; thence Northeasterly on a curve to the right whose center bears South 88° 48' 10" East 491.76 feet and whose central angle is 21° 26' 50" 184.08 feet; thence North 22° 38' 40" East 90 feet; thence Northeasterly on a curve to the right whose center bears South 67° 21' 20" East 963.88 feet and whose central angle is 7° 52' 30" 132.48 feet; thence North 30° 31' 10" East 150 feet; thence Northeasterly on a curve to the left whose center bears North 59° 28' 50" West 645.29 feet and whose central angle is 25° 39' 30" 288.98 feet; thence Northeasterly on a curve to the right whose center bears South 85° 08' 20" East 342.18 feet and whose central angle is 30° 02' 40" 179.43 feet; thence Northeasterly on a curve to the right whose center bears South 55° 05' 40" East 937.41 feet and whose central angle is 38° 27' 629.08 feet to a point on the Westerly boundary line of Clarendon Heights; thence leaving said Southeasterly line of Clarendon Avenue and running along said Westerly boundary line of Clarendon Heights South 0° 15' West 566.02 feet to a point on the Westerly extremity of Palo Alto Avenue (formerly Twentieth Street); thence along said Westerly extremity of Palo Alto Avenue and along the Westerly boundary line of lands of the City and County of San Francisco known as Twin Peaks Reservoir Tract, and along the Westerly boundary line of the lands formerly of Commercial Centre Realty Company et al, formerly owned by J. H. Collamore South 0° 07' 40" West 2402.06 feet to the point of beginning.

EXCEPTING Therefrom those portions thereof hereinafter called "Tract X" and "Parcel V", conveyed to Adolph G. Sutro by deed from Emma L. Merritt dated October 31, 1929, and recorded in the Office of the Recorder of the City and County of San Francisco, State of California, December 18, 1929, in Book 1959 of Official Records at Page 194, and particularly described as follows:

TRACT X: Commencing at a point on the Westerly boundary line of the tract of land known as Subdivision No. 2 of Clarendon Heights as the same is delineated on a certain "Map entitled Map of Subdivision No. 2 of Clarendon Heights", filed in the office of the Recorder of the City and County of San Francisco, State of California, on February 18, 1891 and recorded in Map Book No. 1, at Page 186, distant thereon 80 feet Northerly from the point of Intersection of said Westerly boundary line and the Northerly line of Palo Alto Avenue; running thence along said Westerly boundary line South 0° 14' 59" West 144.201 feet; thence South 0° 07' 40" West 600 feet; thence South 60° 31' 40" West 257 feet; thence South 81° 31' 40" West 112 feet; thence North 26° 18' 20" West 75.50 feet; thence North 17° 18' 20" West 212.80 feet; thence North 15° 11' 40" East 63 feet; thence North 38° 41' 40" East 89.20 feet; thence North 51° 14' 00" East 76.94 feet; thence North 0° 14' 59" East 208.975 feet; thence South 89° 45' 01" East 100 feet; thence North 0° 14' 59" East 230 feet; thence South 89° 45' 01" East 200 feet to the point of commencement.

PARCEL V: Commencing at a point on the Westerly boundary line of the tract of land known as Subdivision No. 2 of Clarendon Heights as the same is delineated on a certain Map entitled "Map of Subdivision No. 2 of Clarendon Heights" filed in the office of the Records of the City and County of San Francisco, State of California, on February 18, 1891, and recorded in Map Book No. 1, Page 186, distant thereon 80 feet Northerly from the point of intersection of said Westerly boundary line and the Northerly line of Palo Alto Avenue; running thence at right angles to said Westerly boundary line North 89° 45' 01" West 9.396 feet to the true point of commencement of the property to be described; running thence Northwesterly, Westerly and Southwesterly along a curve to the left with a radius of 100 feet, central angle 100° 0' 52", the center of which said curve bears South 67° 46' 28" West from the point of commencement, a distance of 174.558 feet; thence South 57° 45' 36" West, tangent to the preceding curve, a distance of 203.599 feet; thence Southwesterly, Westerly and Northwesterly along a curve to the right with a, radius of 50 feet and a central angle of 83° 29' 52", tangent to the preceding curve, 77 feet, more or less, to a point of a compound curve, the centers of the two curves bearing North 51° 15' 28" East from the point of tangency; thence running Northwesterly, Northerly and Northeasterly along a curve to the right with a radius of 238.628 feet tangent to, the preceding curve, a distance of 310 feet, more or less to a curve line which is hereinafter referred to as "curve Z" (said curve Z begins at a point on the Westerly boundary line of Subdivision No. 2 of Clarendon Heights above mentioned distant thereon 3.044 feet Southerly from the Southeasterly line of Clarendon Avenue as shown on Map of Subdivision No. 2 of Clarendon Heights above mentioned and runs from said point of beginning Southwesterly on a curve to the left with a radius of 937.41 feet, the center of the curve bearing South 16° 38' 40" East from said point of beginning); thence Southwesterly along said curve "Z" a distance of 140 feet, more or less, to its intersection with a curve line concentric with and radially distant 50 feet Westerly from the second preceding course of 310 feet, more, or less; thence Southerly and Southeasterly along a curve to the left with a radius of 288.628 feet concentric with the said second preceding course, a distance of 225 feet, more or less, to a point of a compound curve from which point the centers of the two curves bear North 51° 15' 28" East; thence Southeasterly, Easterly and Northeasterly along a curve to the left with a radius of 100 feet, tangent to the preceding curve, 150 feet, more or less, to its point of tangency with a line parallel with and perpendicularly distant 50 feet Southeasterly from the course "South 57° 45' 36" West 203.599 feet" hereinbefore mentioned; thence North 57° 45' 36" East, tangent to the preceding curve, a distance of 119 feet, more or less, to a point perpendicularly distant 200 feet Westerly from the said Westerly boundary line of Subdivision No. 2 of Clarendon Heights; thence Northerly and parallel with said Westerly boundary line 41 feet, more or less, to a line

drawn at right angles to said Westerly boundary line from a point distant thereon 80 feet Northerly from the Northerly line of Palo Alto Avenue aforesaid; thence at a right angle Easterly 65 feet, more or less, to the third preceding course (North 57° 45' 36" East 119 feet, more or less) produced; thence North 57° 45' 36" East 4 feet, more or less, to a point of tangency of a curve concentric with the first course of this description and radially distant 50 feet Southerly therefrom; thence Easterly along a curve to the right with a radius of 50 feet, and a central angle of 72° 37' 06", tangent to the preceding course, a distance of 63.381 feet to a line drawn at right angles to the Westerly boundary line of Subdivision No. 2 of Clarendon Heights from a point distant thereon 80 feet Northerly from the Northerly line of Palo Alto Avenue aforesaid; thence Easterly along the line so drawn 60.174 feet to the true point of commencement.

Also excepting therefrom that portion granted to City and County of San Francisco, a municipal corporation, by Deed dated June 19, 1957 and recorded June 27, 1957 in Book 7099 of Official Records, Page 322, Instrument No. F84011.

Also excepting therefrom that portion granted to the Panorama Development Company, a California corporation, by Deed dated April 22, 1957 and recorded July 16, 1957 in Book 7110 of Official Records, Page 250.

Also excepting therefrom that portion granted to the Panorama Development Company, a California corporation, by Deed dated July 16, 1958 and recorded July 22, 1958 in Book 7332 of Official Records, Page 527.

Also excepting therefrom that portion lying within Midtown Terrace Subdivision No. 5, filed April 19, 1957 in Book "R" of Maps, Pages 92 to 94, San Francisco County Records.

Also excepting therefrom that portion lying within Midtown Terrace Subdivision No. 4, filed August 14, 1956 in Book "R" of Maps, Pages 79 to 81, San Francisco County Records.

Also excepting therefrom that portion lying within Midtown Terrace Subdivision No. 3, filed June 8, 1955 in Book "R" of Maps, Pages 68 to 70, San Francisco County Records.

Assessor's Lot 002; Block 2724, and a portion of Lot 004; Block 2724

EXHIBIT "A" (cont.)

PARCEL 2:

Commencing at a point on the westerly line of that tract of land known as Subdivision No. 2 of Clarendon Heights as the same is delineated on that certain map entitled "Map of Subdivision No. 2 of Clarendon Heights", filed in the office of the Recorder of the City and County of San Francisco, State of California, on February 18, 1891 and recorded in Map Book No. 1, at Page 186, distant thereon 80 feet northerly from the point of intersection of said westerly line and the northerly line of Palo Alto Avenue;

Running thence along said westerly line and the easterly line of "Parcel X" as described in that deed recorded December 18, 1929 in Book 1959, Page 194 of Official Records, in the office of the Recorder of said County South 0°11'53" West 144.201 feet (cited in said deed as South 0°14'59" West 144.201 feet) to the southerly line of said Avenue;

thence along the easterly line of said "Parcel X" South 0°04'34" West 600 feet (cited in said deed as South 0°07'40" West 600 feet) to the southeasterly corner of said "Parcel X";

thence along the westerly line of the Lands of the City and County of San Francisco South 0°04'34" West 180.78 feet, more or less, to the southwesterly corner of the Lands of the City and County of San Francisco, and the **True Point of Beginning**;

thence South 0°04'34" West along the Westerly boundary line of the lands formerly of Commercial Centre Realty Company et al, formerly owned by J. H. Collamore, to the northwesterly line of Block 2787 of said Midtown Terrace Subdivision No. 5;

thence along the northwesterly line of said Block 2787 North 65°12'39" East to the westerly line of Block 2783 of Midtown Terrace Subdivision No. 6, as per map thereof filed February 13, 1958 in Book "S" of Maps, at pages 12 and 13, in the office of the Recorder of said County;

thence along the westerly line of said Block 2783 North 9°01'48" East 54.143 feet to the southerly line of the lands of the City and County of San Francisco;

thence along said southerly line North 89°55'21" West 112.238 feet, more or less, to the westerly line of the lands of the City and County of San Francisco and the **True Point of Beginning**.

APN Lot 4 (portion); Block 2724

SAID LAND IS ALSO DESCRIBED AS FOLLOWS:

July 10, 2020

EXHIBIT "A"

LEGAL DESCRIPTION
(ASSESSOR'S BLOCK 2724, LOT 002)

All that certain real property situate in the City and County of San Francisco, State of California, described as follows:

Beginning at the intersection of the easterly line of Block 2781 of Midtown Terrace Subdivision No. 7, as per map thereof filed August 20, 1958 in Book "S" of Maps, at pages 21 and 22, in the office of the Recorder of said County, and the southeasterly line of "Parcel B-1" as described in that deed to the City and County of San Francisco recorded June 27, 1957 in Book 7099, Page 322 of Official Records, in the office of the Recorder of said County, said intersection being the northeasterly corner of said Block 2781;

thence along the easterly line of said Block 2781 South 0°11'53" West 69.03 feet to the northerly line of "Parcel X" as described in that deed from Emma L. Merritt to Adolph G. Sutro recorded December 18, 1929 in Book 1959, Page 194 of Official Records, in the office of the Recorder of said County;

thence along said northerly line South 89°48'07" East 100 feet (cited as South 89°45'01" East 100 feet in said description of said "Parcel X") to the westerly line of said "Parcel X";

thence along said westerly line North 0°11'53" East (cited as North 0°14'59" East in said description of said "Parcel X") 129.24 feet to the southeasterly line of said "Parcel B-1";

thence along said southeasterly line South 57°42'30" West 87.18 feet to the beginning of a curve to the right in said southeasterly line having a radius of 150 feet;

thence southwesterly along said curve 29.70 feet to the easterly line of said Block 2781 and the Point of Beginning.

Containing 0.22 acres, more or less.

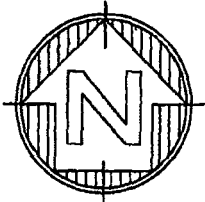
This real property description has been prepared by me, or under my supervision, in conformance with the Professional Land Surveyor's Act.

Signature

Frederick T. Seher

Frederick T. Seher
Professional Land Surveyor, LS # 6216






40' 0 40'



SCALE: 1" = 40'



NOTE:

LINES SHOWN HEREON ARE
BASED ON RECORD
INFORMATION, AND ARE NOT
BASED UPON A FIELD SURVEY

PALO ALTO AVENUE

'PARCEL X'
1959 O.R. 194
12-18-1929

AB 2724, LOT 022
PARCEL B-1
7099 O.R. 322
6-27-1957

S57°42'30"W
87.18'

L=29.70'
R=150'

N00°11'53"E
129.24'

AB 2724, LOT 002

S00°11'53"W
69.03'

S89°48'07"E
100'

AB 2781

BLOCK 2781

MIDTOWN TERRACE
SUBDIVISION NO. 7
'S' MAPS 21-22
8-20-1958

'PARCEL X'
1959 O.R. 194
12-18-1929

AB 2724, LOT 003

LEGEND

AB ASSESSOR'S BLOCK
O.R. OFFICIAL RECORDS

SURVEY:
FTS

DRAWN:
EF

CHECKED:
HRF



Frederick T. Seher & Associates, Inc.

PROFESSIONAL LAND SURVEYORS
841 LOMBARD STREET, SAN FRANCISCO, CA
PHONE (415) 921-7690 FAX (415) 921-7655

JOB #: 2170-18

DATE: 7-10-2020

SCALE: 1" = 40'

SHEET NO.

1 OF 1

EXHIBIT "B"

PLAT TO ACCOMPANY LEGAL DESCRIPTION
ASSESSOR'S BLOCK 2724, LOT 002

July 10, 2020

EXHIBIT "A"

LEGAL DESCRIPTION
(ASSESSOR'S BLOCK 2724, LOT 004)

All that certain real property situate in the City and County of San Francisco, State of California, described as follows:

Commencing at a point on the westerly line of that tract of land known as Subdivision No. 2 of Clarendon Heights as the same is delineated on that certain map entitled "Map of Subdivision No. 2 of Clarendon Heights", filed in the office of the Recorder of the City and County of San Francisco, State of California, on February 18, 1891 and recorded in Map Book No. 1, at Page 186, distant thereon 80 feet northerly from the point of intersection of said westerly line and the northerly line of Palo Alto Avenue;

Running thence along said westerly line and the easterly line of "Parcel X" as described in that deed recorded December 18, 1929 in Book 1959, Page 194 of Official Records, in the office of the Recorder of said County South 0°11'53" West 144.201 feet (cited in said deed as South 0°14'59" West 144.201 feet) to the southerly line of said Avenue;

thence along the easterly line of said "Parcel X" South 0°04'34" West 600 feet (cited in said deed as South 0°07'40" West 600 feet) to the southeasterly corner of said "Parcel X" and the Point of Beginning;

thence along the southeasterly, southerly, southwesterly, and westerly lines of said "Parcel X" the following four courses:

- South 60°28'34" West 257 feet (cited in said deed as South 60°31'40" West 257 feet)

- South 81°28'34" West 112 feet (cited in said deed as South 81°31'40" West 112 feet)

- North 26°21'26" West 75.50 feet (cited in said deed as North 26°18'20" West 75.50 feet)

- North 17°21'26" West 212.80 feet (cited in said deed as North 17°18'20" West 212.80 feet) to the easterly line of Block 2781 of Midtown Terrace Subdivision No. 7, as per map thereof filed August 20, 1958 in Book "S" of Maps, at pages 21 and 22, in the office of the Recorder of said County;

thence along the easterly line of Block 2781 and Block 2780 of said Midtown Terrace Subdivision No. 7 South 15°08'34" West 340.704 feet to the northeasterly line of said Block 2780;

thence along said northeasterly line South 42°52'38" East 52.374 feet to the northerly line of said Block 2780;

thence along said northerly line South 71°51'19" East 293.953 to the northeasterly line of said Block 2780;

thence along said northeasterly line South 24°47'21" East 42.000 feet to the northwesterly line of Block 2787 of Midtown Terrace Subdivision No. 5, as per map thereof filed April 19, 1957 in Book "R" of Maps, at pages 92 through 94, in the office of the Recorder of said County;

thence along the northwesterly line of said Block 2787 North 65°12'39" East 321.910 feet to the westerly line of Block 2783 of Midtown Terrace Subdivision No. 6, as per map thereof filed February 13, 1958 in Book "S" of Maps, at pages 12 and 13, in the office of the Recorder of said County;

July 10, 2020

EXHIBIT "A"

LEGAL DESCRIPTION
(ASSESSOR'S BLOCK 2724, LOT 004)

thence along the westerly line of said Block 2783 North 9°01'48" East 54.143 feet to the southerly line of the lands of the City and County of San Francisco;

thence along said southerly line North 89°55'21" West 112.238 feet, more or less, to the westerly line of the lands of the City and County of San Francisco;

thence along said westerly line North 0°04'34" East 180.78 feet, more or less, to the Point of Beginning.


Containing 2.96 acres, more or less.

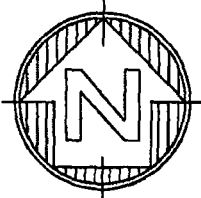
This real property description has been prepared by me, or under my supervision, in conformance with the Professional Land Surveyor's Act.

Signature _____

Frederick T. Seher

Frederick T. Seher
Professional Land Surveyor, LS # 6216






120' 0 120'



SCALE: 1" = 120'

NOTE:

LINES SHOWN HEREON ARE
BASED ON RECORD
INFORMATION, AND ARE NOT
BASED UPON A FIELD SURVEY



POINT OF COMMENCEMENT

MAP OF SUBDIVISION NO. 2
OF CLARENDON HEIGHTS
1 MAPS 186
2-18-1891

PALO ALTO AVENUE

LANDS OF THE CITY AND
COUNTY OF SAN FRANCISCO

'PARCEL X'
1959 O.R. 194
12-18-1929

POINT OF BEGINNING

AB 2719C, LOT 011

FARVIEW COURT

AB 2783
BLOCK 2783
MIDTOWN TERRACE
SUBDIVISION NO. 6
'S' MAPS 12-13
2-13-1958

N89°55'21"W
112.238'

N09°01'48"E
54.143'

AB 2787
BLOCK 2787
MIDTOWN TERRACE
SUBDIVISION NO. 5
'R' MAPS 92-94
4-19-1957

AB 2724, LOT 004

AB 2724, LOT 003

BLOCK 2780
AB 2780

LEGEND

AB ASSESSOR'S BLOCK
O.R. OFFICIAL RECORDS

SURVEY:
FTS

DRAWN:
EF

CHECKED:
HRF



Frederick T. Seher & Associates, Inc.

PROFESSIONAL LAND SURVEYORS
841 LOMBARD STREET, SAN FRANCISCO, CA
PHONE (415) 921-7690 FAX (415) 921-7655

JOB #: 2170-18

DATE: 7-10-2020

SCALE: 1" = 120'

SHEET NO. 1 OF 1

EXHIBIT "B"

**PLAT TO ACCOMPANY LEGAL DESCRIPTION
ASSESSOR'S BLOCK 2724, LOT 004**

CALIFORNIA ACKNOWLEDGMENT

CIVIL CODE § 1189

A notary public or other officer completing this certificate verifies only the identity of the individual who signed the document to which this certificate is attached, and not the truthfulness, accuracy, or validity of that document.

State of California

County of San Francisco }

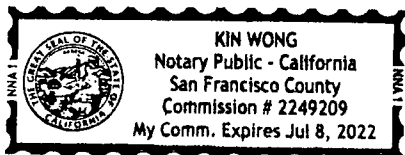
On 11/13/2020 before me, Kin Wong, Notary Public
Date Here Insert Name and Title of the Officer

personally appeared Conrad Keith
Name(s) of Signer(s)

who proved to me on the basis of satisfactory evidence to be the person(s) whose name(s) is/are subscribed to the within instrument and acknowledged to me that he/she/they executed the same in his/her/their authorized capacity(ies), and that by his/her/their signature(s) on the instrument the person(s), or the entity upon behalf of which the person(s) acted, executed the instrument.

I certify under PENALTY OF PERJURY under the laws of the State of California that the foregoing paragraph is true and correct.

WITNESS my hand and official seal.



Place Notary Seal and/or Stamp Above

Signature [Signature]
Signature of Notary Public

OPTIONAL

Completing this information can deter alteration of the document or fraudulent reattachment of this form to an unintended document.

Description of Attached Document

Title or Type of Document: Grant Deed

Document Date: November 13, 2020 Number of Pages: One

Signer(s) Other Than Named Above: _____

Capacity(ies) Claimed by Signer(s)

Signer's Name: _____

☐ Corporate Officer – Title(s): _____

☐ Partner – ☐ Limited ☐ General

☐ Individual ☐ Attorney in Fact

☐ Trustee ☐ Guardian or Conservator

☐ Other: _____

Signer is Representing: _____

Signer's Name: _____

☐ Corporate Officer – Title(s): _____

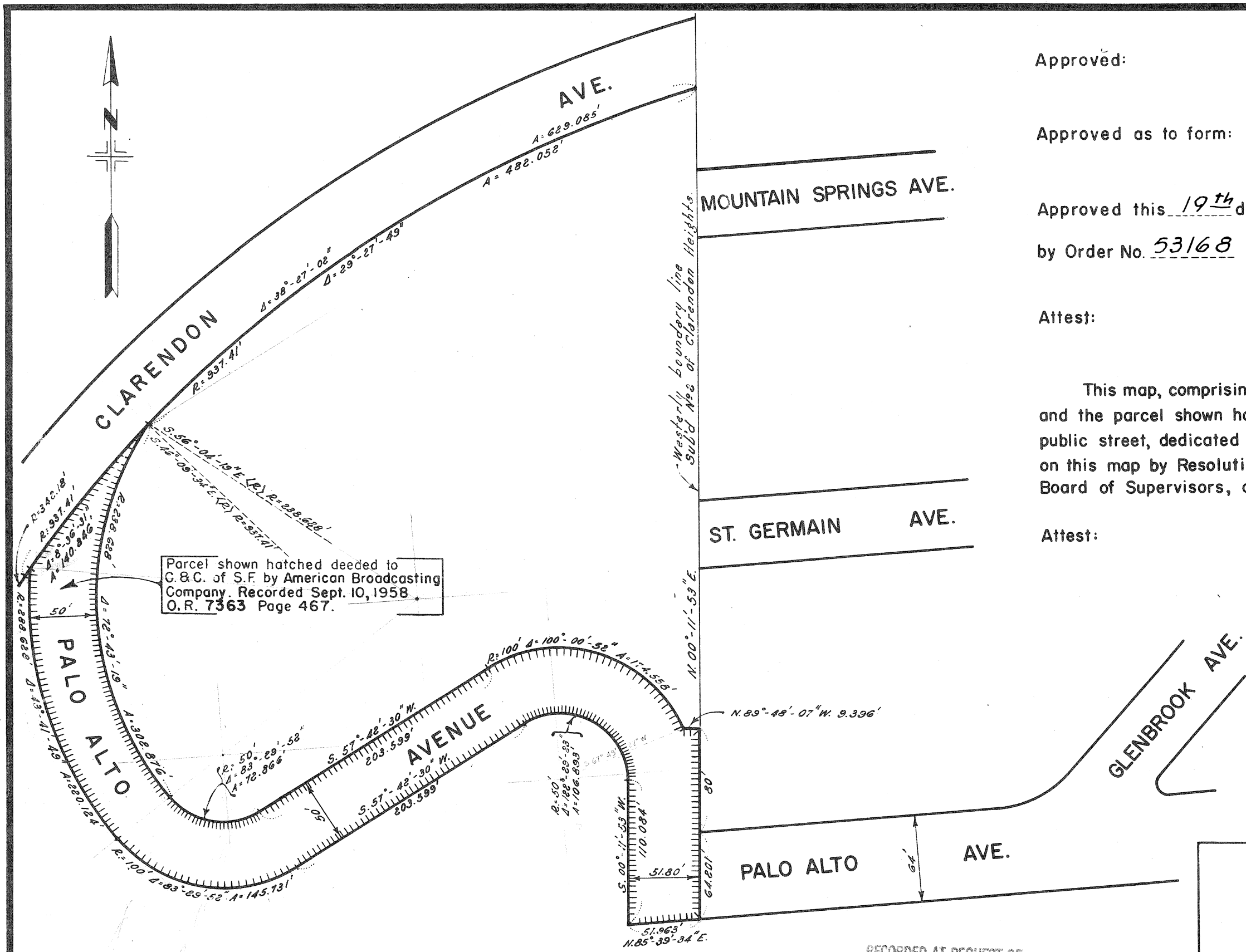
☐ Partner – ☐ Limited ☐ General

☐ Individual ☐ Attorney in Fact

☐ Trustee ☐ Guardian or Conservator

☐ Other: _____

Signer is Representing: _____



Parcel shown hatched deeded to
G. & C. of S.F. by American Broadcasting
Company. Recorded Sept. 10, 1958.
O.R. 7363 Page 467.

BASIS OF BEARINGS
MIDTOWN TERRACE SUBDIVISION NO. 5
Recorded April 19, 1957 Map Book "R",
Page 92 to 94.

RECORDED AT REQUEST OF
Board of Supervisors
At 5 Min. Past 11 A.M.
DEC 16 1958
City and County of San Francisco, Calif.
THOS. A. TOOMEY
RECORDER

in Map Book "S" at page 24

Approved: Reuben Owens
City Engineer

Approved as to form: George E. Baglin
Deputy City Attorney

Approved this 19th day of November 1958

by Order No. 53168 Sherman P. Duckel
Director of Public Works

Attest: E. Brooks Larter
Asst. Director of Public Works

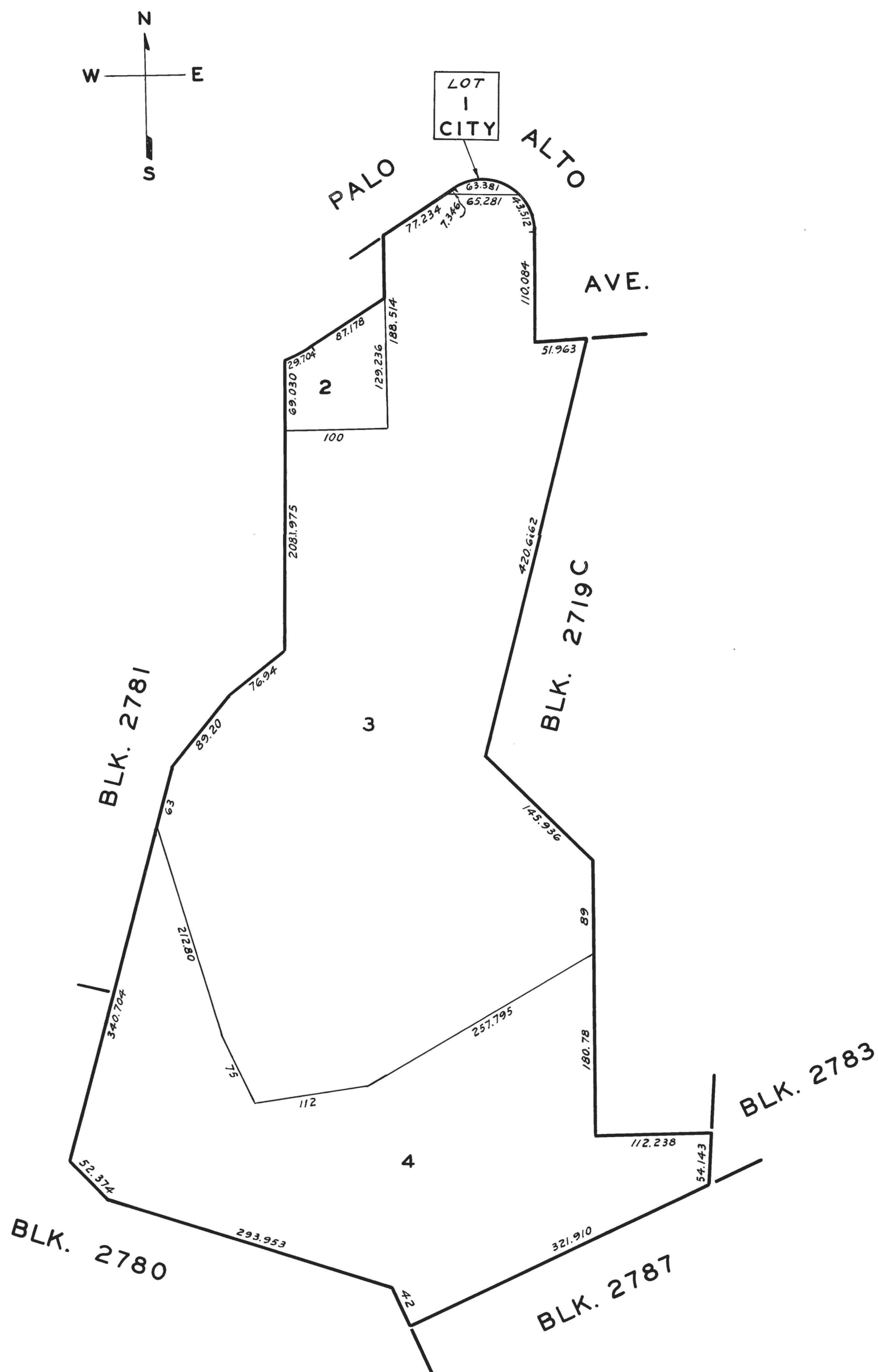
This map, comprising one sheet, is approved and made official
and the parcel shown hatched hereon is declared to be an open
public street, dedicated to public use to be known by name as shown
on this map by Resolution Number 1070-58 of the
Board of Supervisors, adopted the 8th day of Dec. 1958

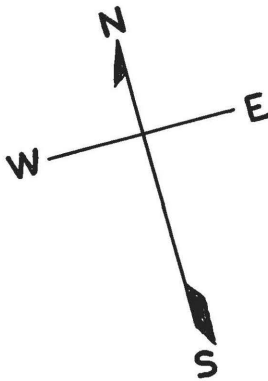
Attest: Robert J. Dolan
Clerk of the Board of Supervisors

MAP
SHOWING THE EXTENSION
OF
PALO ALTO AVENUE
WESTERLY TO CLARENDON AVENUE

| | | |
|--|----------------------|--|
| CITY AND COUNTY OF SAN FRANCISCO DEPARTMENT OF PUBLIC WORKS BUREAU OF ENGINEERING DIVISION OF SURVEYS AND MAPPING REUBEN H. OWENS, CITY ENGINEER | | |
| SCALE: 1" = 80' | AUGUST | 1958 |
| Surveyed | Index No. | Order No. |
| Compiled | Computed <u>R.D.</u> | Checked <u>J.H.M.</u> |
| Drawn <u>L.E.G.</u> | Traced <u>L.E.G.</u> | Checked <u>G.G.W.</u> |
| REFERENCES T-10-8; T-13-15; SUR. 57 | | SHEET 1 OF 1 SHEETS A-16-125 |

SCALE: 1"=100'

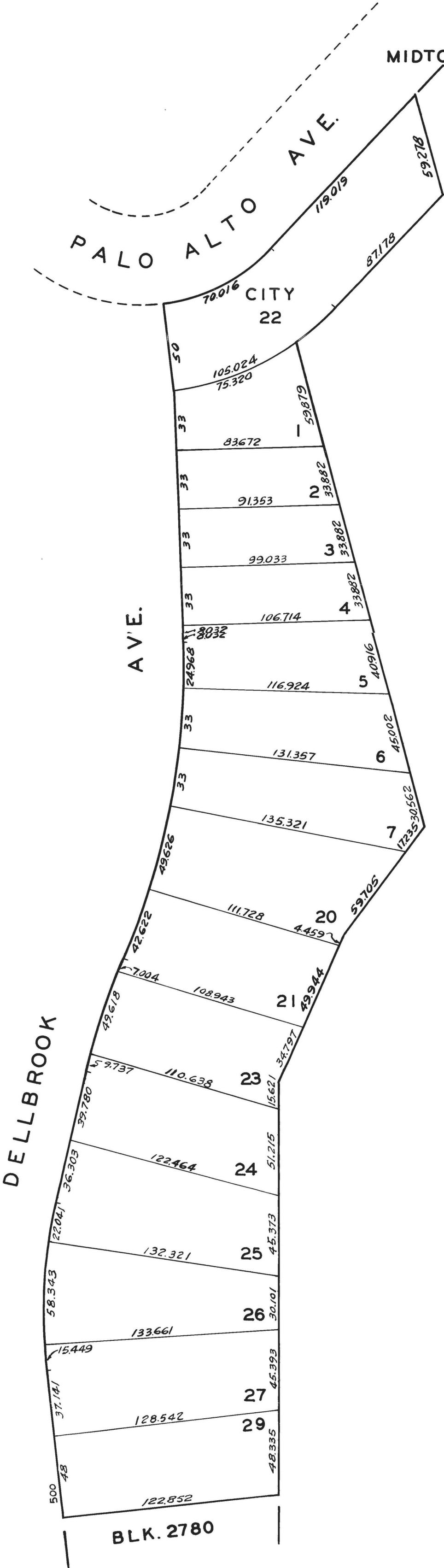




2781

MIDTOWN TERRACE SUB. NO. 7

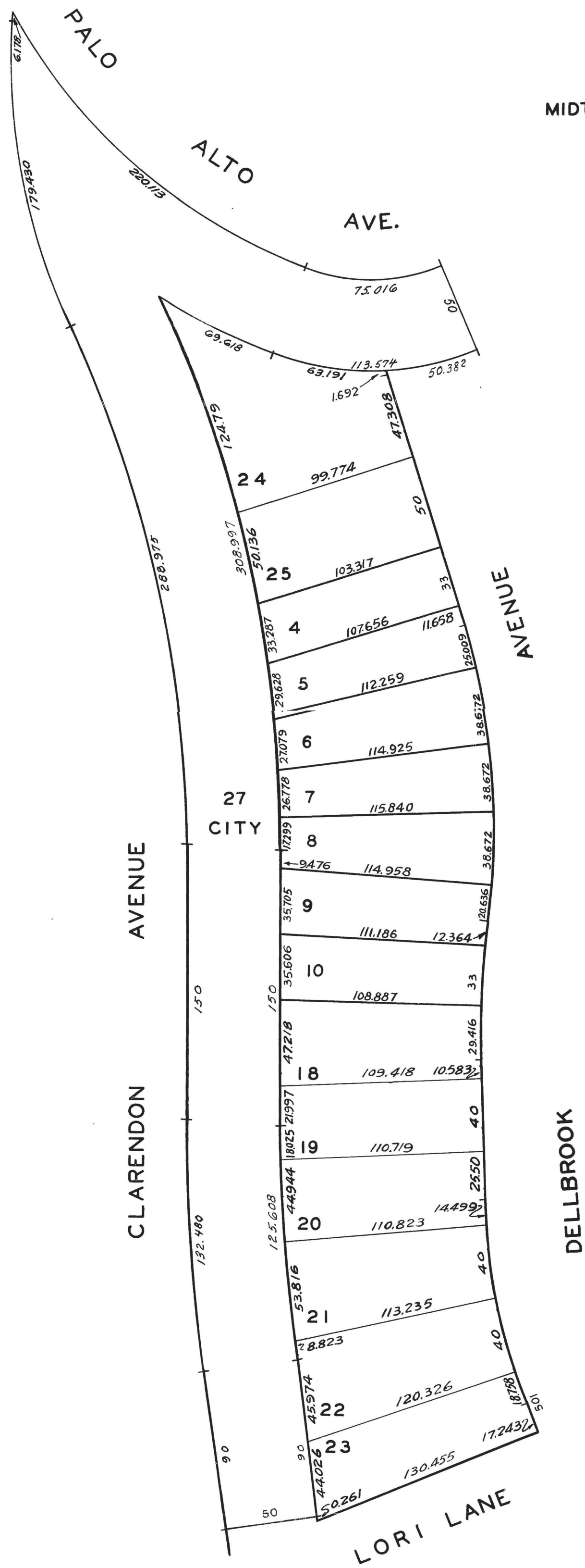
REVISED 1959
REVISED 1960
" '62
REVISED '63



BLOCK 2724

BLK. 2780

MIDTOWN TERRACE SUB.NO.7
REVISED 1959
REVISED 1960
REVISED '64



MAP OF SUBDIVISION No. 2 OF CLARENDON HEIGHTS

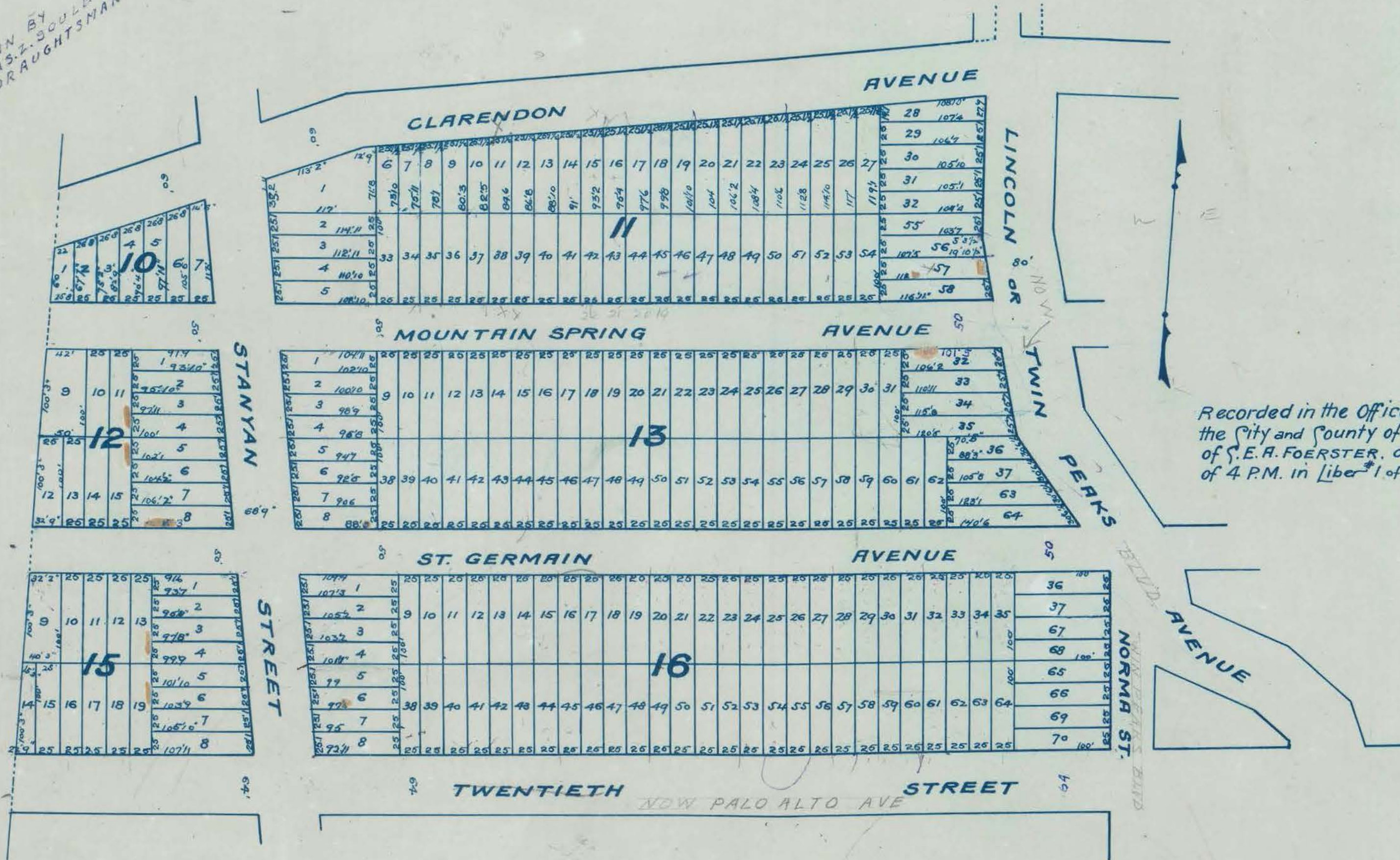
the Lands of the MARKET & STANYAN STREETS & GOLDEN GATE PARK LAND & IMPROVEMENT COMPANY

Surveyed in October 1888.

By R. MÜNCH

SCALE: 100 feet per inch.

DRAWN BY
CHAS. Z. SOULE
DRAUGHTSMAN




Recorded in the Office of the County Recorder of the City and County of San Francisco, at the request of S. E. A. FOERSTER, on February 18th, 1891, at the hour of 4 P.M. in Lib. 1 of Maps at Page 186.

E. B. READ
County Recorder.
By Thos. W. Flinn, Deputy.

Emilio D. S.
Superior A. S.

D E E D



ADOLPH G. SUTRO, the first party, hereby grants to AMERICAN BROADCASTING COMPANY, INC., a corporation existing under and by virtue of the laws of the State of Delaware, the second party, all that real property situated in the City and County of San Francisco, State of California, described as follows:

PARCEL ONE: BEGINNING at a point on the westerly boundary line of the tract of land known as Subdivision No. 2 of Clarendon Heights, as the same is delineated on a certain map entitled, "MAP OF SUBDIVISION NO. 2 OF CLARENDON HEIGHTS", filed February 18, 1891, in Book 1 of Maps, page 186, in the office of the Recorder of the City and County of San Francisco, State of California, distant thereon 80 feet northerly from the point of intersection of said westerly boundary line and the northerly line of Palo Alto Avenue; running thence along said westerly boundary line South 0° 14' 59" West 144.201 feet; thence South 0° 07' 40" West 600 feet; thence South 60° 51' 40" West 257 feet; thence South 81° 31' 40" West 112 feet; thence North 26° 18' 20" West 75.50 feet; thence North 17° 18' 20" West 212.80 feet; thence North 15° 11' 40" East 63 feet; thence North 38° 41' 40" East 89.20 feet; thence North 51° 14' 00" East 76.94 feet; thence North 0° 14' 59" East 208.975 feet; thence South 89° 45' 01" East 100 feet; thence North 0° 14' 59" East 250 feet; thence South 89° 45' 01" East 200 feet to the point of beginning.

PARCEL TWO: BEGINNING at a point on the westerly boundary line of the tract of land known as Subdivision No. 2 of Clarendon Heights, as the same is delineated on a certain map entitled "MAP OF SUBDIVISION NO. 2 OF CLARENDON HEIGHTS", filed February 18, 1891, in Book 1 of Maps, at page 186, in the office of the Recorder of the City and County of San Francisco, State of California, distant thereon 80 feet northerly from the point of intersection of said westerly boundary line and the northerly line of Palo Alto Avenue; running thence at right angles to said westerly boundary line North 89° 45' 01" East 9.596 feet to the point of commencement of the property to be described; running thence northwesterly, westerly and southwesterly, along a curve to the left with a radius of 100 feet, central angle 100° 0' 52", the center of which said curve bears South 67° 46' 28" West from the point of commencement, a distance of 174.558 feet; thence South 57° 45' 36" West, tangent to the preceding curve, a distance of 205.599 feet; thence southwesterly, westerly and northwesterly, along a curve to the right with a radius of 50 feet and a central angle of 83° 29' 52", tangent to the preceding; course 77 feet, more or less, to a point of compound curve, the centers of the two curves bearing North 51° 15' 28" East from the point of tangency; thence running northwesterly, northerly and northeasterly along a curve to the right with a radius of 238.628 feet, tangent to the preceding curve, a distance of 310 feet, more or less, to a curve line which is hereinafter referred to as "Curve Z" (said "Curve Z" begins at a point on the westerly boundary line of Subdivision No. 2 of Clarendon Heights above mentioned distant thereon 5.044 feet southerly from the southeasterly line of Clarendon Avenue as shown on Map of Subdivision No. 2 of Clarendon Heights above mentioned, and runs from said point of beginning southwesterly on a curve to the left with a radius of 937.41 feet, the center of the curve bearing South 16° 38' 40" East from said point of beginning); thence southwesterly along said "Curve Z" a distance of 140 feet, more or less, to its intersection with a curve line concentric with and radially distant 50 feet westerly from the second preceding course of 310 feet, more or less; thence southerly and southeasterly along a curve to the left with a radius of 288.628 feet, concentric

60170 APR 19 1913

with the said second preceding course, a distance of 225 feet, more or less, to a point of compound curve from which point the centers of the two curves bear North $51^{\circ} 15' 28''$ East; thence southeasterly, easterly and northeasterly along a curve to the left with a radius of 100 feet, tangent to the preceding curve, 150 feet, more or less, to its point of tangency with a line parallel with and perpendicularly distant 50 feet southeasterly from the course "south $57^{\circ} 45' 36''$ west 203.599 feet" hereinbefore mentioned; thence north $57^{\circ} 45' 36''$ east, tangent to the preceding curve, a distance of 119 feet, more or less, to a point perpendicularly distant 200 feet westerly from the said westerly boundary line of Subdivision No. 2 of Clarendon Heights; thence northerly and parallel with said westerly boundary line 41 feet, more or less, to a line drawn at right angles to said westerly boundary line from a point distant thereon 80 feet northerly from the northerly line of Palo Alto Avenue aforesaid; thence at a right angle easterly 65 feet, more or less, to the third preceding course (north $57^{\circ} 45' 36''$ east 119 feet, more or less) produced; thence north $57^{\circ} 45' 36''$ east 4 feet, more or less, to a point of tangency of a curve concentric with the first course of this description and radially distant 50 feet southerly therefrom; thence easterly along a curve to the right with a radius of 50 feet and a central angle of $72^{\circ} 37' 06''$, tangent to the preceding course, a distance of 63.381 feet to a line drawn at right angles to the westerly line of Subdivision No. 2 of Clarendon Heights from a point distant thereon 80 feet northerly from the northerly line of Palo Alto Avenue aforesaid; thence easterly along the line so drawn 60.174 feet to the point of commencement.

SUBJECT TO:

1. Taxes for 1948-1949.
2. Any interest of the Estate of Emma L. Merritt, deceased, by reason of assessment for taxes for the fiscal year 1947-48. Affects Parcel Two.
3. Easement for electrical transmission purposes across premises, as granted by Emma L. Merritt to Pacific Gas and Electric Company, a corporation, by instrument dated June 21, 1929, recorded June 28, 1929, in 1863 O.R. 437.

IN WITNESS WHEREOF, the said first party has executed this conveyance this 12th day of April 1948.

Edolph E. Sauter

69770-2

4/19/48

On this 12th day of April in the year One Thousand Nine Hundred and Forty eight
before me, JACK D'ANGELO, a Notary Public in and for the City and County of
San Francisco, State of California, residing therein, duly commissioned and sworn,
personally appeared Adolph G. Lutro

known to me to be the person whose name _____ subscribed to the
within instrument and acknowledged to me that he executed the same.

IN WITNESS WHEREOF, I have hereunto set my hand and affixed my Official
Seal in the City and County of San Francisco, State of California, the day and year
in this certificate first above written.

My Commission Expires January 1, 1951

NOTARY PUBLIC

Notary Public
In and for the City and County of San Francisco, State of California

W09770

D E E D

31 ADOLPH G. LUTRO

TO

27/ AMERICAN BROADCASTING
COMPANY, INC.

Dated _____

LIBER 4882 PAGE 63

CAL.PAC.TITLE INS.CO

APR 19 12 08 PM '48

HARRIS & WYDENMULLER CO.

REALTORS
SAYRE & COMPANY
SAN FRANCISCO, CALIFORNIA

18

3-

D E E D

PACIFIC COAST CONSTRUCTION COMPANY, a corporation, and TWIN PEAKS INVESTMENT COMPANY, a corporation, the first parties, hereby grant to CITY AND COUNTY OF SAN FRANCISCO, a municipal corporation, the second party, the following described real property situated in the City and County of San Francisco, State of California:

PARCEL A-1:

COMMENCING at a point on the westerly boundary line of the tract of land known as Subdivision No. 2 of Clarendon Heights as the same is delineated on a certain map entitled "Map of Subdivision No. 2 of Clarendon Heights," filed in the office of the Recorder of the City and County of San Francisco, State of California, on February 18, 1891 and recorded in Map Book No. 1, at page 186, distant thereon north $0^{\circ} 11' 53''$ east 144.201 feet from the point of intersection of said westerly boundary line and the southerly line of Palo Alto Avenue; thence from said point of commencement north $89^{\circ} 48' 07''$ west 9.396 feet to the northeasterly boundary line of the parcel of land described as Parcel 2 in the deed from Adolph G. Sutro to American Broadcasting Company, Inc., a corporation, dated April 12, 1948, recorded April 19, 1948 in Book 4882 of Official Records, page 63; thence northwesterly, westerly and southwesterly along the northeasterly, northerly and northwesterly boundary line of said land the following courses and distances; on an arc of a curve to the left, the center of which bears south $67^{\circ} 43' 22''$ west 100 feet from the last mentioned point with a radius of 100 feet, a central angle of $100^{\circ} 00' 52''$, 174.558 feet; south $57^{\circ} 42' 30''$ west tangent to the preceding curve 203.599 feet; southwesterly, westerly and northwesterly on an arc of a curve to the right, tangent to the preceding curve with a radius of 50 feet, a central angle of $83^{\circ} 29' 52''$, 77 feet, more or less to a point of compound curve, referred to in said deed and northwesterly, northerly and northeasterly on an arc of a curve to the right, tangent to the preceding curve with a radius of 238.628 feet, a central angle of $72^{\circ} 43' 19''$, 302.876 feet to a point on the southeasterly line of Clarendon Avenue as said Avenue is shown on that certain map entitled "Map of Clarendon Avenue Showing The Widening, etc.," filed in the office of the Recorder of the City and County of San Francisco, State of California, July 17, 1946, in Map Book "P" at pages 34 and 35; thence northeasterly along the southeasterly line of said Clarendon Avenue on an arc of a curve to the right the center of which bears south $46^{\circ} 09' 34''$ east 937.41 feet from the last mentioned point with a radius of 937.41 feet, a central angle of $29^{\circ} 27' 49''$, a distance of 482.052 feet to a point on the westerly line of said Subdivision No. 2 of Clarendon Heights, distant thereon 3.044 feet southerly from the southerly line of Clarendon Avenue as said avenue is shown on the map of said Subdivision No. 2; thence south $0^{\circ} 11' 53''$ west along said westerly line 480.208 feet to the point of commencement.

85011 JUN 27 57

PARCEL A-2:

COMMENCING at a point on the westerly boundary line of the tract of land known as Subdivision No. 2 of Clarendon Heights as the same is delineated on a certain map entitled "Map of Subdivision No. 2 of CLARENDON HEIGHTS", filed in the Office of the Recorder of the City and County of San Francisco, State of California, on February 18, 1891 and recorded in Map Book No. 1 at page 186 at its intersection with the southerly line of Palo Alto Avenue; thence North $0^{\circ} 11' 53''$ east along said westerly line 144.201 feet; thence north $89^{\circ} 48' 07''$ west 69.573 feet to the true point of commencement of the parcel to be described; said point of commencement being on the northerly line of the tract of land described as Parcel 1 in the deed from Adolph G. Sutro to American Broadcasting Company, dated April 12, 1948, recorded April 19, 1948 in Book 4882 of Official Records of the City and County of San Francisco, page 63 at the point on said northerly line from which the last course in Parcel 2 in said deed runs easterly; thence north $89^{\circ} 48' 07''$ west along said northerly line 65.281 feet to its intersection with the boundary line of said Parcel 2; thence along said line north $57^{\circ} 42' 30''$ east 7.346 feet, northeasterly, easterly and southeasterly on an arc of a curve to the right, tangent to the preceding course with a radius of 50 feet, a central angle of $72^{\circ} 37' 16''$, a distance of 63.374 feet to the true point of commencement.

PARCEL B-1:

COMMENCING at a point on the southeasterly line of Clarendon Avenue, as said Avenue is shown on that certain map entitled "Map of Clarendon Avenue Showing the Widening etc.", filed in the office of the Recorder of the City and County of San Francisco, State of California, July 17, 1946, in Map Book "P" at pages 34 and 35, distant thereon South $29^{\circ} 30' 53''$ west 70.903 feet from the northerly terminus of that certain course, having a distance of 229.630 feet, which forms a portion of the said southeasterly line of Clarendon Avenue and which is terminated on the Southwest by a curve having a radius of 670 feet and on the Northeast by a curve having a radius of 481.50 feet; thence from said point of commencement along the said southeasterly line of Clarendon Avenue the following courses and distances: North $29^{\circ} 30' 53''$ East 70.903 feet, northeasterly on the arc of a curve to the left, tangent to the preceding course with a radius of 481.50 feet, a central angle of $28^{\circ} 22' 10''$, a distance of 238.410 feet, on an arc of a reverse curve to the right, tangent to the preceding curve with a radius of 491.76, a central angle $21^{\circ} 26' 50''$, a distance of 184.078 feet, north $22^{\circ} 35' 33''$ East, tangent to the preceding curve 90.00 feet, on an arc of a curve to the right, tangent to the preceding course with a radius of 963.88 feet, a central angle of $7^{\circ} 52' 30''$, a distance of 132.480 feet, North $30^{\circ} 28' 03''$ East tangent to the preceding curve 150.00 feet, on an arc of a curve to the left, tangent to the preceding course with a radius of 645.29 feet, a central angle of $25^{\circ} 39' 30''$, a distance of 288.975 feet, on an arc of a reverse curve to the right, tangent to the preceding curve with a radius of 342.18 feet, a central angle of $30^{\circ} 02' 40''$, a distance of 179.430 feet, and on an arc of a curve to the right, tangent to the preceding curve with a radius of 937.41 feet, a central angle of $0^{\circ} 22' 42''$, a distance of 6.187 feet to the southwesterly line of the parcel of land described as Parcel 2 in the deed from Adolph G. Sutro to American Broadcasting Company, Inc., a corporation, dated April 12, 1948, recorded April 19, 1948 in Book 4882 of Official Records page 63, thence leaving the southeasterly line of said Clarendon Avenue and running along the southwesterly, southerly, and southeasterly line of said parcel of land the following courses and distances; southeasterly on an arc of a curve to the left, the center of which bears south $85^{\circ} 05' 49''$ east 288.628 feet from the last mentioned point with a radius of 288.628 feet, a central angle of $43^{\circ} 41' 49''$, a distance of 220.124 feet, southeasterly,

S4011 JUN2757

easterly and northeasterly on an arc of a curve to the left tangent to the preceding curve with a radius of 100 feet, a central angle of $83^{\circ} 29' 52''$, a distance of 145.731 feet, and north $57^{\circ} 42' 30''$ East tangent to the preceding curve 119.019 feet, to the westerly boundary line of the parcel of land described as Parcel 1 in the deed from Adolph G. Sutro to American Broadcasting Company, Inc., a corporation, dated April 12, 1948, recorded April 19, 1948, in Book 4882 official records page 63, thence along said westerly line south $0^{\circ} 11' 53''$ west 59.278 feet; thence southwesterly parallel with and perpendicularly distant 50 feet southeasterly from the southeasterly line of the above said parcel the following courses and distances: South $57^{\circ} 42' 30''$ West 87.178 feet, southwesterly, westerly and northwesterly on an arc of a curve to the right, tangent to the preceding course with a radius of 150 feet, a central angle of $83^{\circ} 29' 52''$, a distance of 218.597 feet and on an arc of a curve to the right, tangent to the preceding curve with a radius of 338.628 feet, a central angle of $11^{\circ} 46' 45''$, a distance of 69.618 feet to a point, said point being radially distant 50 feet easterly from the southeasterly line of said Clarendon Avenue; thence parallel with and radially and perpendicularly distant 50 feet southeasterly from the southeasterly line of said Clarendon Avenue the following courses and distances: on an arc of a curve to the right, the center of which bears north $84^{\circ} 59' 44''$ west 695.29 feet from the last mentioned point with a radius of 695.29 feet, a central angle of $25^{\circ} 27' 47''$ a distance of 308.997 feet, south $30^{\circ} 28' 03''$ west tangent to the preceding curve 150 feet, on an arc of a curve to the left, tangent to the preceding course with a radius of 913.88 feet, a central angle of $7^{\circ} 52' 30''$, a distance of 125.608 feet, south $22^{\circ} 35' 33''$ west tangent to the preceding curve 90.00 feet, on an arc of a curve to the left, tangent to the preceding course with a radius of 441.76 feet, a central angle of $21^{\circ} 26' 50''$, a distance of 165.362 feet, on an arc of a reverse curve to the right, tangent to the preceding curve with a radius of 531.50, a central angle of $28^{\circ} 22' 10''$, a distance of 263.167 feet and south $29^{\circ} 30' 53''$ west tangent to the preceding curve 83.883 feet to a point; thence north $74^{\circ} 48' 37''$ west 25.856 feet; thence northwesterly, northerly and northeasterly on an arc of a curve to the right, tangent to the preceding course with a radius of 20 feet, a central angle of $104^{\circ} 19' 30''$, a distance of 36.416 feet to tangency with the southeasterly line of said Clarendon Avenue and the point of commencement.

Excepting and reserving to Pacific Coast Construction Company an easement for roadway purposes for access from its remaining and adjoining real property across said Parcel B-1 to Clarendon Avenue, within a strip of land 50 feet wide, the actual location of said proposed roadway to be determined by said Company and the second party in cooperation with the City Planning Commission within three years from the date of this conveyance.

PARCEL B-2:

COMMENCING at a point on the southeasterly line of Clarendon Avenue as said Avenue is shown on that certain map entitled "Map of Clarendon Avenue Showing the Widening etc." filed in the Office of the Recorder of the City and County of San Francisco, State of California, July 17, 1946 in Map Book "P" at pages 34 and 35 at its intersection with the northeasterly boundary line of that certain parcel of land described in the deed from John A. Sullivan, as executor of the Estate of Emma L. Merritt, deceased, to City and County of San Francisco, a municipal corporation, recorded December 23, 1941 in Book 3838 of Official Records, page 205, in

84011 JUN2757

the Office of the Recorder of the City and County of San Francisco, State of California; thence from said point of commencement northeasterly along the southeasterly line of Clarendon Avenue the following courses and distances; on an arc of a curve to the right the center of which bears south $64^{\circ} 57' 37''$ east 670 feet from the last mentioned point with a radius of 670 feet, a central angle of $4^{\circ} 28' 30''$, a distance of 52.329 feet, and north $29^{\circ} 30' 53''$ east tangent to the preceding curve 60.679 feet; thence leaving said southeasterly line of Clarendon Avenue and running northeasterly, easterly and southeasterly on an arc of a curve to the right, tangent to the preceding course with a radius of 20 feet, a central angle of $75^{\circ} 40' 30''$, a distance of 26.416 feet; thence south $74^{\circ} 48' 37''$ east tangent to the preceding curve 36.070 feet; thence south $29^{\circ} 30' 53''$ west 88.982 feet; thence on an arc of a curve to the left, tangent to the preceding course with a radius of 620 feet, a central angle of $3^{\circ} 40' 18''$, a distance of 39.732 feet to the northeasterly boundary line of the parcel of land described in that certain deed last above referred to; thence north $74^{\circ} 48' 37''$ west along said last mentioned line 50.810 feet to the southeasterly line of said Clarendon Avenue and the point of commencement.

PARCEL C:

COMMENCING at the point of intersection of the easterly line of the tract of land now or formerly owned by Mary L. Craig with the southwesterly line of Twin Peaks Boulevard, said southwesterly line being a portion of the general westerly line of Twin Peaks Boulevard, said point of commencement being distant southerly along said easterly tract line 93.638 feet from the common easterly corner of said Mary L. Craig Tract and J. H. Collamore Tract as shown on "Map of Twin Peaks Boulevard", filed January 11, 1919, in Book "H" of Maps, at page 110, in the office of the Recorder of the City and County of San Francisco, State of California; running thence along said general westerly line of Twin Peaks Boulevard the following courses and distances; deflecting $40^{\circ} 09'$ to the left from the southerly bearing of said easterly line of the Mary L. Craig Tract and running southeasterly 43.321 feet to a point; thence southeasterly on the arc of a curve to the left, tangent to the preceding course at last said point, having a radius of 243.92 feet and a central angle of $30^{\circ} 00'$, a distance of 127.716 feet to a point; thence southeasterly on a reverse curve, tangent to the preceding curve at last said point, having a radius of 170.30 feet and a central angle of $35^{\circ} 00'$, a distance of 104.030 feet to a point; thence southeasterly tangent to the preceding curve at last said point 363.95 feet to a point; thence southeasterly and southerly on the arc of a curve to the right tangent to the preceding course at last said point, having a radius of 126.06 feet and a central angle of $46^{\circ} 06'$, a distance of 101.207 feet to a point; thence southerly and southwesterly along a compound curve tangent to the preceding curve at last said point, having a radius of 68.55 feet and a central angle of $70^{\circ} 00'$, a distance of 83.749 feet to a point; thence southwesterly tangent to the preceding curve at last said point, a distance of 20 feet to a point; thence southwesterly, westerly and northwesterly on the arc of a curve to the right, tangent to the preceding course at last said point, having a radius of 119.45 feet and a central angle of $49^{\circ} 59'$, a distance of 104.205 feet to a point; thence northwesterly along a compound curve, tangent to the preceding curve at last said point, having a radius of 348.56 feet and a central angle of $20^{\circ} 00' 14''$, a distance of 121.694 feet to a point; thence northwesterly tangent to the preceding curve at last said point, a distance of 198.93 feet to a point; thence northwesterly on the arc of a curve to the left, tangent to the preceding curve at last said point, having a radius of

84011 JUN2757

of 324.88 feet and a central angle of $22^{\circ} 58' 34''$, a distance of 130.279 feet to a point; thence on a compound curve tangent to the preceding curve at last said point, having a radius of 87.66 feet and a central angle of $7^{\circ} 04' 43''$, a distance of 10.830 feet to a point in aforesaid easterly line of the tract of land now or formerly owned by Mary L. Craig; thence leaving said general westerly line of Twin Peaks Boulevard and deflecting $59^{\circ} 13' 03''$ to the right from the tangent of the preceding curve at last said point and running northerly along said easterly tract line 217.842 feet to the point of commencement. BEING a portion of San Miguel Rancho and a portion of Block 10, Addition No. 1 to Stanford Heights.

IN WITNESS WHEREOF, the first parties have executed this conveyance this 19th day of June 1957.

PACIFIC COAST CONSTRUCTION COMPANY,
a corporation

By

By

TWIN PEAKS INVESTMENT COMPANY,
a corporation

By

By

State of California } ss.
City and County of San Francisco

On this 19th day of June 1957 in the year one thousand, nine hundred and fifty-seven before me,
PEARL M. MARITZEN, a Notary Public in and for said City and County, personally appeared

known to me to be the President, and

known to me to be the Secretary of the Corporation that

executed the within instrument, known to me to be the persons who executed the within instrument on behalf of the Corporation within named, and acknowledged to me that such Corporation executed the same.

In Witness Whereof, I have hereunto set my hand and affixed my official seal in said City and County, the day and year in this certificate first above written.

My Commission Expires April 12, 1960

Notary Public in and for the City and County of San Francisco
State of California

State of California }
City and County of S. F. Francisco

On this 19th day of June

PEARL M. MARITON, a Notary Public in and for said City and County, personally appeared

In the year one thousand, nine hundred and fifty seven before me,
known to me to be the President, and

known to me to be the Treasurer of the Corporation that
executed the within instrument, known to me to be the persons who executed the
within instrument on behalf of the Corporation within named, and acknowledged
to me that such Corporation executed the same.

In Witness Whereof, I have hereunto set my hand and affixed my official
seal in said City and County, the day and year in this certificate first above written.

My Commission Expires April 12, 1960

Notary Public in and for the City and County of San Francisco
State of California

F84011

BOOK 7099 PAGE 322

RECORDED AT REQUEST OF
WESTERN TITLE INS. & GUAR. CO.

JUN 27 2 39 PM '57

SAN FRANCISCO, CALIF.

Mr. G. Romey
RECORDER

Official

84011 JUN2757

KNOW ALL MEN BY THESE PRESENTS:

That the undersigned are the only parties having any record title interest in the land subdivided and shown enclosed within the red boundary line upon this map and do hereby consent to the preparation and recordation of this map entitled "Midtown Terrace, Subdivision No. 3, San Francisco, California," composed of 3 sheets, and do hereby offer for dedication for public use, as streets or highways the parcels of land delineated and designated hereon as Panorama Drive, Starview Way, Knollview Way, Gladeview Way, Skyview Way, Aquavista Way, Dellbrook Avenue and Olympia Way.

OWNERS

Panorama Development Company - a California corporation
by Carl Gellert Vice President by George J. Parsons Secretary

STATE OF CALIFORNIA : S.S.
CITY AND COUNTY OF SAN FRANCISCO:

On this 4th day of May, 1955, before me Pearl M. Maritz a Notary Public in and for the City and County of San Francisco, personally appeared Carl Gellert Vice President and George J. Parsons Secretary to me to be the President and secretary respectively of Panorama Development Company, the corporation that executed the within and foregoing instrument, and also known to me to be the persons who executed it on behalf of the corporation therein named, and they acknowledged to me that such corporation executed the same.

IN WITNESS WHEREOF I have hereunto set my hand and affixed my official seal at my office in the City and County of San Francisco, the day and year in this certificate first above written.

My commission expires 4-12-56 Pearl M. Maritz
Notary Public in and for the City and County of San Francisco, State of California.

I, J. R. McGRATH, Clerk of the Board of Supervisors of the City and County of San Francisco, State of California, do hereby certify that the subdividers, Panorama Development Company have filed a certificate from the Controller of the City and County of San Francisco, showing that according to the records of his office there are no liens against this subdivision or any part thereof for unpaid State, County, Municipal or local taxes, or special assessments collected as taxes except taxes or special assessments not yet payable, which he estimates to be \$ 4,167.38. I also do hereby certify that a bond in the amount fixed by said Board and by its terms made to inure to the benefit of the City and County of San Francisco conditioned for payment of the above taxes or special assessments not yet payable, has been filed with, and approved by said Board.

Dated this 25th day of July, 1955.

John R. McGrath
Clerk of the Board of Supervisors of the City and County of San Francisco.

I, J. R. McGRATH, Clerk of the Board of Supervisors of the City and County of San Francisco, State of California do hereby certify that said Board of Supervisors by its Resolution No. 15721 adopted July 5, 1955, approves this map entitled "Midtown Terrace, Subdivision No. 3, San Francisco, California" composed of 3 sheets, and accepts on behalf of the public, Panorama Drive, Starview Way, Knollview Way, Gladeview Way, Skyview Way, Aquavista Way, Dellbrook Avenue and Olympia Way and declares same to be open public streets or highways dedicated to public use.

IN TESTIMONY WHEREOF, I have hereunto subscribed my hand and caused the Seal of this office to be affixed.

John R. McGrath
Clerk of the Board of Supervisors,
City and County of San Francisco.

I do hereby certify that during the month of February, 1955, a survey, authorized by Panorama Development Company was made under my direction and that the survey is true and complete as shown on the within map of "Midtown Terrace, Subdivision No. 3, San Francisco, California," composed of 3 sheets.

I do hereby certify that the monuments are of the character and occupy the positions indicated on the within maps (or that they will be set in such position and at such time as agreed upon) and that they are sufficient to enable this survey to be retraced.

Witness my hand and seal this 4th day of May, 1955.

E. V. SCHULHAUSER.
E. V. Schulhauser
Registered Civil Engineer - No. 5526.

I, RALPH G. WADSWORTH, City Engineer of the City and County of San Francisco, do hereby certify that I have examined this final map of "Midtown Terrace, Subdivision No. 3, San Francisco, California," composed of 3 sheets, that the subdivision as shown hereon is substantially the same as it appeared on the tentative map and any approved alterations thereof, that all provisions of the "Subdivision Map Act", Chapters 128 and 668, Statutes of the State of California, 1943, as amended in 1947 by Chapter 259, and of any local ordinance applicable at the time of approval of the tentative map have been complied with and I am satisfied that said map is technically correct.

Dated this 23^d day of May, 1955.

Ralph G. Wadsworth
City Engineer.

This map is approved this 8th day of JUNE, 1955, by Order No. 45969

ATTEST: Sherman D. Duckert Director of Public Works and Advisory Agent.
Banks Lister Assistant Director, Department of Public Works.

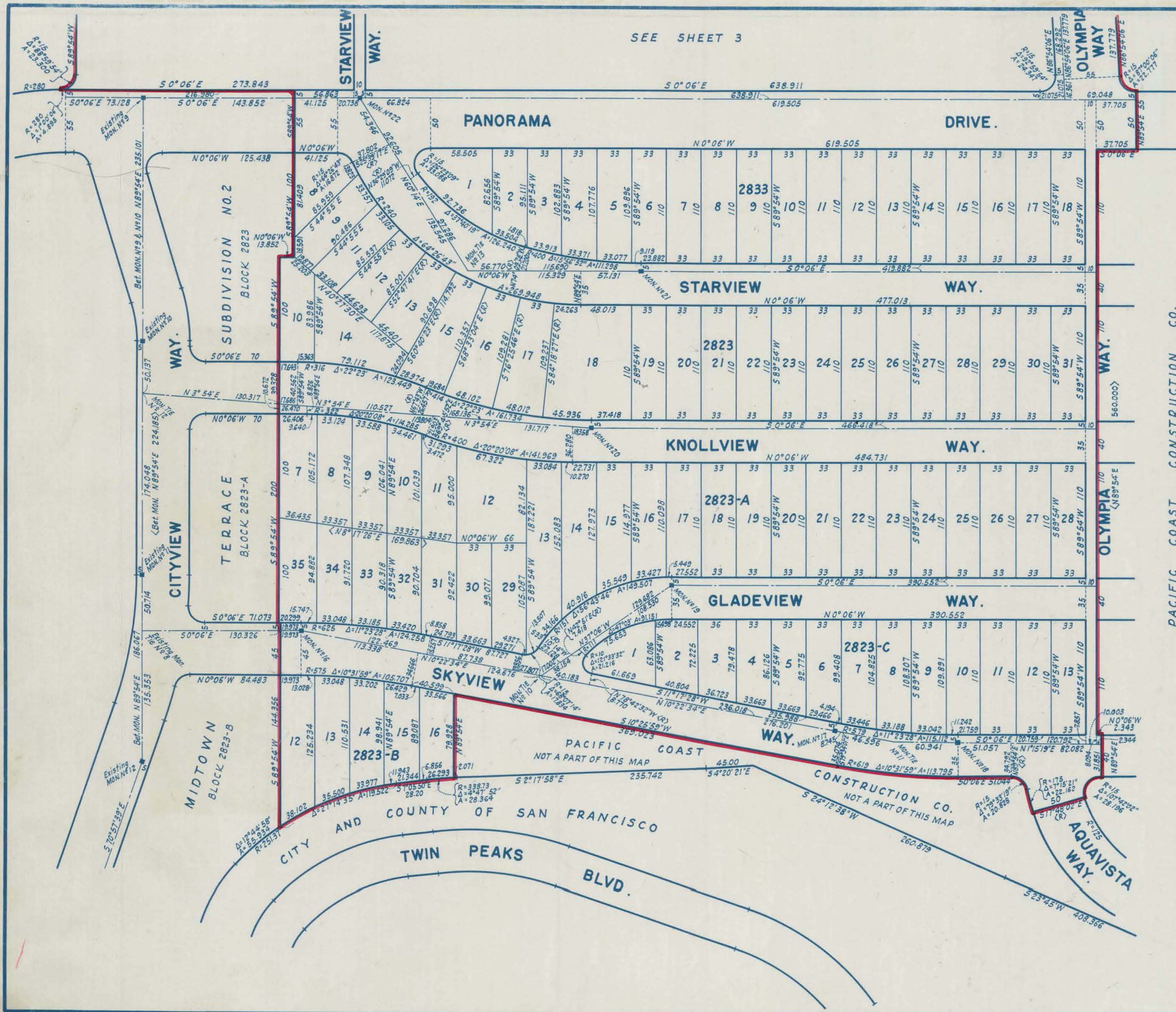
E 5996
RECORDED AT REQUEST OF
CLERK OF BOARD OF SUPERVISORS
At _____ Min. Past 12:00 P.M.
JUL 27 1955
City and County of San Francisco, California
MAP Book R "The Factory"
FILED REORDER FEE \$ 5.00

APPROVED AS TO FORM:

Dim R. Folan
City Attorney
By Natker Tucker Chief Deputy

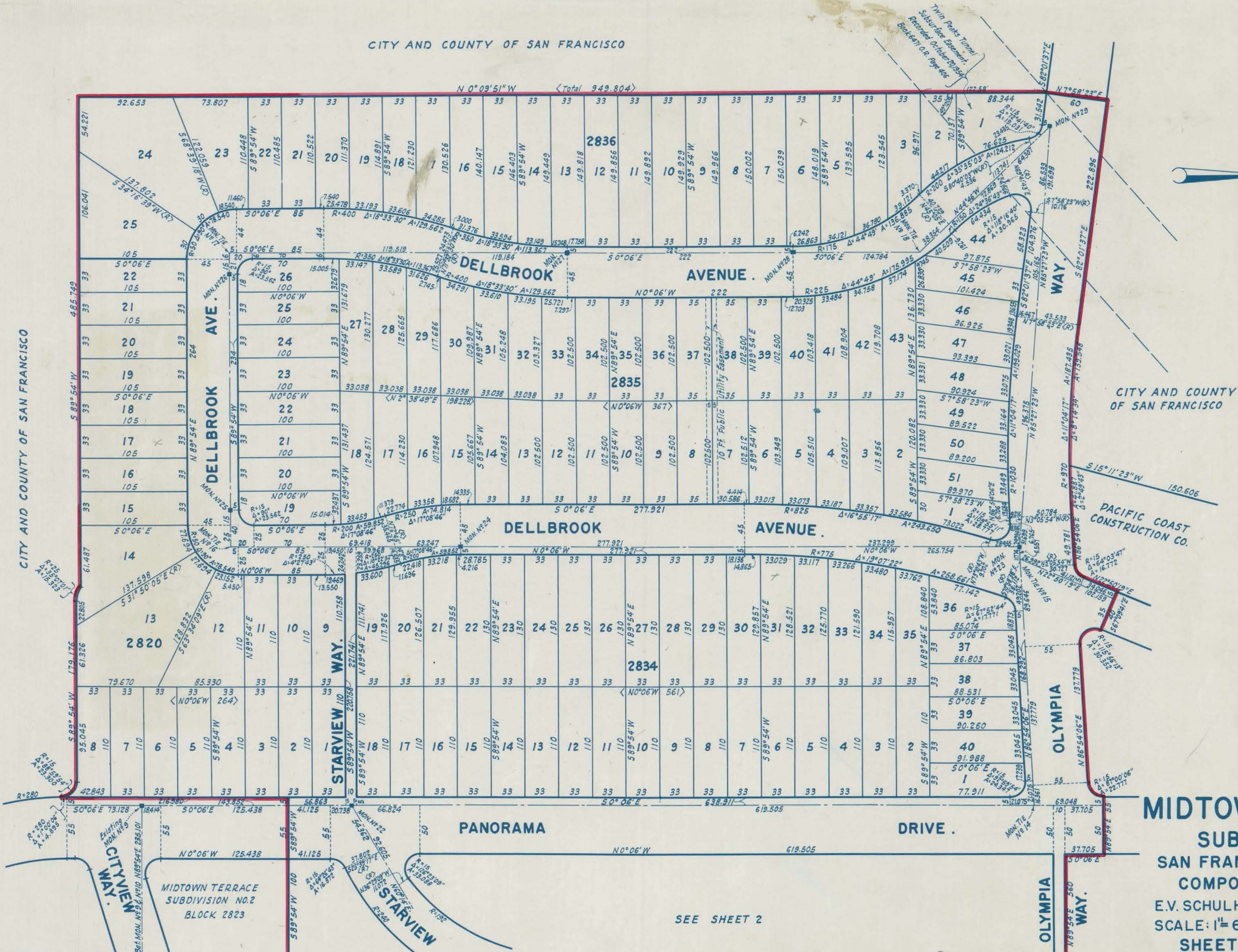
APPROVING MAP OF MIDTOWN TERRACE SUBDIVISION No. 3
Resolution No. 15721
(Series of 1955)
RESOLVED: That the certain map entitled "Midtown Terrace Subdivision No. 3, San Francisco, California" composed of three (3) sheets, approved the 8th day of June, 1955 by Department of Public Works Order No. 45,969 be, and the same is hereby approved and adopted as the official map of Midtown Terrace Subdivision No. 3.
FURTHER RESOLVED: That the parcels of land delineated and designated thereon as Panorama Drive, Starview Way, Knollview Way, Gladeview Way, Skyview Way, Aquavista Way, Dellbrook Avenue and Olympia Way within the boundaries of said map, not previously dedicated, are hereby accepted on behalf of the City and County of San Francisco and declared to be open public streets dedicated to public use to be known by the names as shown thereon; and
FURTHER RESOLVED: That this Board of Supervisors does hereby accept on behalf of the City and County of San Francisco that certain deed from the Panorama Development Company, a California corporation, granting the City and County of San Francisco all the land comprising: Panorama Drive, Starview Way, Knollview Way, Gladeview Way, Skyview Way, Aquavista Way, Dellbrook Avenue and Olympia Way, as above referred to, and as shown on said map; and
FURTHER RESOLVED: That the certain Performance Bond with Standard Building Company, as principal, and United Pacific Insurance Company, as surety, in the sum of One Hundred Twenty Thousand and No/100 Dollars (\$120,000.00) conditioned for the faithful performance of street work in Midtown Terrace Subdivision No. 3, San Francisco, California, the sum of One Hundred Twenty Thousand and no/100 Dollars (\$120,000.00) being the cost of the necessary street work as estimated by the City Engineer of the City and County of San Francisco, is hereby approved and accepted; and
FURTHER RESOLVED: That the certain Subdivision Tax Bond with the Standard Building Company, as principal, and the United Pacific Insurance Company, as surety, in the sum of Eight Thousand Three Hundred Thirty-Four and 76/100 Dollars (\$8,334.76) made payable to the City and County of San Francisco, conditioned for the payment of all taxes or special assessments collected as taxes which are at the time of filing said map a lien against the land or any part thereof, as shown on said map, be and the same is hereby approved and accepted, the sum of Eight Thousand Three Hundred Thirty-Four and 76/100 Dollars (\$8,334.76) being twice the amount of Four Thousand One Hundred Sixty-Seven and 36/100 Dollars (\$4,167.38) taxes as estimated by the Controller of the City and County of San Francisco.
As reported by the Director of City Planning under date of April 2, 1954, this project is approved.
I hereby certify that the foregoing resolution was adopted by the Board of Supervisors of the City and County of San Francisco at its meeting of July 5, 1955.
JOHN R. McGRATH, Clerk.
Approved July 7, 1955.
CHAS. A. ERTOLA, Acting Mayor.
July 11, 1955-11 08

MIDTOWN TERRACE
SUBDIVISION No. 3
SAN FRANCISCO CALIFORNIA
COMPOSED OF 3 SHEETS
E.V. SCHULHAUSER - CIVIL ENGINEER
MARCH 1955
SHEET No. 1 OF 3 SHEETS



MIDTOWN TERRACE
SUBDIVISION No 3
SAN FRANCISCO CALIFORNIA
COMPOSED OF 3 SHEETS
E.V. SCHULHAUSER—CIVIL ENGINEER
SCALE: 1"=60 FT. MARCH 1955
SHEET No 2 OF 3 SHEETS

CITY AND COUNTY OF SAN FRANCISCO



MIDTOWN TERRACE
SUBDIVISION No 3
 SAN FRANCISCO CALIFORNIA
 COMPOSED OF 3 SHEETS
 E.V. SCHULHAUSER—CIVIL ENGINEER
 SCALE: 1"=60FT. MARCH 1955
SHEET No 3 OF 3 SHEETS

SEE SHEET 2

KNOW ALL MEN BY THESE PRESENTS:

That the undersigned are the only parties having any record title interest in the land subdivided and shown enclosed within the red boundary line upon this map and do hereby consent to the preparation and recordation of this map entitled "Midtown Terrace, Subdivision No. 4, San Francisco, California," composed of 3 sheets, and do hereby offer for dedication for public use, as streets or highways the parcels of land delineated and designated hereon as Panorama Drive, Starview Way, Knollview Way, Gladeview Way, Skyview Way, Aquavista Way and Marview Way.

OWNERS

PANORAMA DEVELOPMENT COMPANY, A CALIFORNIA CORPORATION
by Carl Gellert Vice President
by George J. Parsons Secretary

STATE OF CALIFORNIA
CITY AND COUNTY OF SAN FRANCISCO: S.S.

On this 7th day of June, 1956, before me Pearl M. Maritzen a Notary Public in and for the City and County of San Francisco, personally appeared Carl Gellert and George J. Parsons, known to me to be the vice president and secretary respectively of PANORAMA DEVELOPMENT COMPANY, the corporation that executed the within and foregoing instrument, and also known to me to be the persons who executed it on behalf of the corporation therein named, and they acknowledged to me that such corporation executed the same.

IN WITNESS WHEREOF I have hereunto set my hand and affixed my official seal at my office in the City and County of San Francisco, the day and year in this certificate first above written.

My commission expires 4-12-60
Pearl M. Maritzen
Notary Public in and for the City and County of San Francisco, State of California.

I, J. R. Mc GRATH, Clerk of the Board of Supervisors of the City and County of San Francisco, State of California, do hereby certify that the subdividers PANORAMA DEVELOPMENT COMPANY have filed a certificate from the Controller of the City and County of San Francisco, showing that according to the records of his office there are no liens against this subdivision or any part thereof for unpaid State, County, Municipal or local taxes, or special assessments collected as taxes except taxes or special assessments not yet payable, which he estimates to be \$500.00. I also do hereby certify that a bond in the amount fixed by said Board and by its terms made to inure to the benefit of the City and County of San Francisco conditioned for payment of the above taxes or special assessments not yet payable, has been filed with, and approved by said Board.

Dated this 1st day of August, 1956.

John R. Mc Grath
Clerk of the Board of Supervisors of the City and County of San Francisco.

I, J. R. Mc GRATH, Clerk of the Board of Supervisors of the City and County of San Francisco, State of California do hereby certify that said Board of Supervisors by its Resolution No 16953 adopted July 30, 1956, approves this map entitled "Midtown Terrace, Subdivision No. 4, San Francisco, California," composed of 3 sheets, and accepts on behalf of the public, Panorama Drive, Starview Way, Knollview Way, Gladeview Way, Skyview Way, Aquavista Way and Marview Way and declares same to be open public streets or highways dedicated to public use.

IN TESTIMONY WHEREOF, I have hereunto subscribed my hand and caused the Seal of this office to be affixed.

John R. Mc Grath
Clerk of the Board of Supervisors,
City and County of San Francisco.

I do hereby certify that during the month of January, 1956, a survey, authorized by PANORAMA DEVELOPMENT COMPANY was made under my direction, that the survey is true and complete as shown on the within map of "Midtown Terrace, Subdivision No. 4, San Francisco, California," composed of 3 sheets.
I do hereby certify that the monuments are of the character and occupy the positions indicated on the within maps (or that they will be set in such position and at such time as agreed upon) and that they are sufficient to enable this survey to be retraced.

Witness my hand and seal this 7th day of June, 1956.

E. V. SCHULHAUSER
Edward V. Schulhauser
Registered Civil Engineer - No 5526

I, CLIFFORD J. GEERTZ, Asst. City Engineer of the City and County of San Francisco, do hereby certify that I have examined this final map of "Midtown Terrace, Subdivision No. 4, San Francisco, California," composed of 3 sheets, that the subdivision as shown hereon is substantially the same as it appeared on the tentative map and any approved alterations thereof, that all provisions of the "Subdivision Map Act," Chapters 128 and 668, Statutes of the State of California, 1943, as amended in 1947 by Chapter 259, and of any local ordinance applicable at the time of approval of the tentative map have been complied with and I am satisfied that said map is technically correct.

Dated this 18th day of July, 1956.

Clifford J. Geertz
Asst. City Engineer

This map is approved this 25 day of July, 1956, by Order No 48328

ATTEST: Burt S. Laster
Assistant Director, Department
of Public Works
Director of Public Works and Advisory Agency.

APPROVED AS TO FORM:

Dim R. L. L...
City Attorney
by W. L. ... Deputy

F10334
F10334

RECORDED AT REQUEST OF
Panorama Develop Co.
At 58 Min. Past 2 P. M.
MAP Book "R" AUG 14 1956 PAGE 79
City and County of San Francisco, California
Recorder 5⁰⁰
Not FILED Returnable

APPROVING MAP OF MIDTOWN TERRACE NO. 4.
Resolution No. 16953
(Series of 1959)
RESOLVED, That the certain map entitled "Midtown Terrace Subdivision No. 4, San Francisco, California," composed of three (3) sheets, approved the 25th day of July, 1956, by Department of Public Works Order No. 48328 be, and the same is hereby approved and adopted as the official map of Midtown Terrace Subdivision No. 4.
FURTHER RESOLVED, That the parcels of land delineated and designated thereon as Panorama Drive, Starview Way, Knollview Way, Gladeview Way, Skyview Way, Aquavista Way and Marview Way, said map, not previously dedicated, are hereby accepted on behalf of the City and County of San Francisco and declared to be open public streets dedicated to public use to be known by the names as shown thereon; and
FURTHER RESOLVED, That this Board of Supervisors does hereby accept on behalf of the City and County of San Francisco that certain deed from Panorama Development Company, a California corporation, granting the City and County of San Francisco all the land comprising Panorama Drive, Starview Way, Knollview Way, Gladeview Way, Skyview Way, Aquavista Way and Marview Way, as above referred to, and as shown on said map; and
FURTHER RESOLVED, That the certain Performance Bond with the Standard Building Company, as principal, and the United Pacific Insurance Company, as surety, in the sum of Five Thousand and no/100 Dollars (\$5,000.00) conditioned for the faithful performance of street work in Midtown Terrace Subdivision No. 4, San Francisco, California, is hereby approved and accepted; and
FURTHER RESOLVED, That the certain Subdivision Tax Bond with the Standard Building Company, as principal, and the United Pacific Insurance Company, as surety, in the sum of Ten Thousand and One and no/100 Dollars (\$10,001.00) made payable to the City and County of San Francisco, conditioned for the payment of all taxes or special assessments collected as taxes which are at the time of filing said map a lien against the land or any part thereof, as shown on said map be and the same is hereby approved and accepted; the sum of Ten Thousand and One and no/100 Dollars (\$10,001.00) being twice the amount of Five Thousand and 50/100 Dollars (\$5,000.50) taxes as estimated by the Controller of the City and County of San Francisco.
As reported by the Director of City Planning under date of January 20, 1956, this project is approved.
I hereby certify that the foregoing resolution was adopted by the Board of Supervisors of the City and County of San Francisco at its meeting of July 30, 1956.
JOHN R. McGRATH, Clerk.
Approved, August 1, 1956.
GEORGE CHRISTOPHER, Mayor.
sus 3, 1956-14

MIDTOWN TERRACE
SUBDIVISION No 4
SAN FRANCISCO CALIFORNIA
COMPOSED OF 3 SHEETS
E.V. SCHULHAUSER — CIVIL ENGINEER
MARCH 1956
SHEET No 1 OF 3 SHEETS



PACIFIC COAST
CONSTRUCTION COMPANY

LOT 1
2798

CITY AND COUNTY
OF SAN FRANCISCO.

OLYMPIA

DELLBROOK
AVENUE.

WAY.

BLOCK 2834

BLOCK 2833

OLYMPIA

MIDTOWN TERRACE
RECORDED BOOK "R"

BLOCK 2823

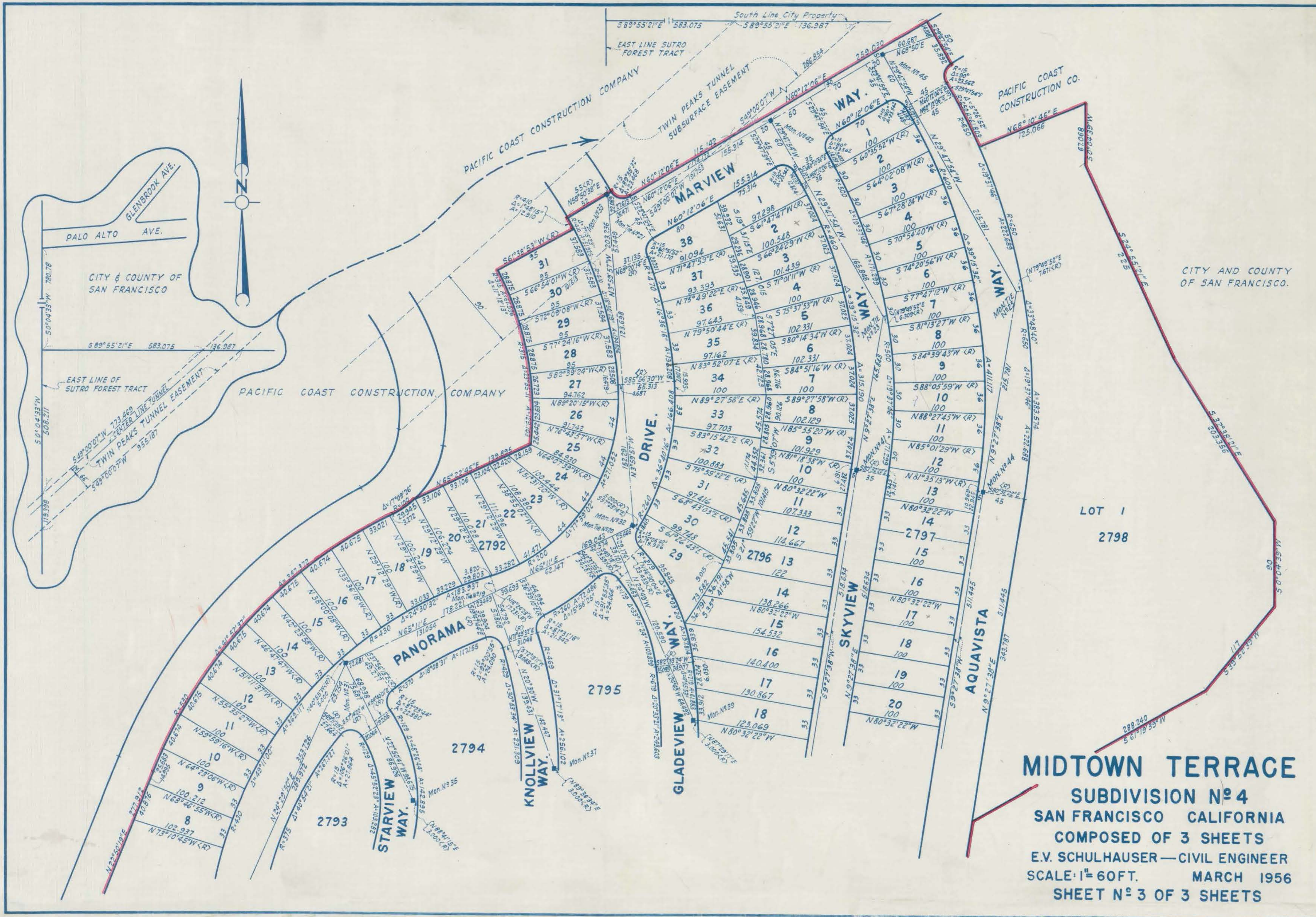
WAY.

SUBDIVISION, No 3
PAGES 66 to 70 inc.

BLOCK 2823-A

BLOCK 2823-C

MIDTOWN TERRACE
SUBDIVISION No 4
SAN FRANCISCO CALIFORNIA
COMPOSED OF 3 SHEETS
E.V. SCHULHAUSER—CIVIL ENGINEER
SCALE: 1"= 60 FT. MARCH 1956
SHEET No 2 OF 3 SHEETS



MIDTOWN TERRACE

SUBDIVISION No 5

SAN FRANCISCO CALIFORNIA

COMPOSED OF 3 SHEETS

E.V. SCHULHAUSER—CIVIL ENGINEER

FEBRUARY, 1957.

SHEET No 1 OF 3 SHEETS

KNOW ALL MEN BY THESE PRESENTS:

That the undersigned are the only parties having any record title interest in the land subdivided and shown enclosed within the red boundary line upon this map and do hereby consent to the preparation and recordation of this map entitled "MIDTOWN TERRACE, SUBDIVISION NO. 5, SAN FRANCISCO, CALIFORNIA," composed of 3 sheets, and do hereby offer for dedication for public use as streets or highways, the parcels of land delineated and designated hereon as DELLBROOK AVENUE, GREENVIEW COURT, CLAIRVIEW COURT and PANORAMA DRIVE.

OWNERS

Pacific Coast Construction Company, a California Corporation
by Carl Gellert President by George J. Parsons Secretary

STATE OF CALIFORNIA : ss.
CITY AND COUNTY OF SAN FRANCISCO:

On this 7th day of March, 1957, before me Paul M. Maritzen a Notary Public in and for the City and County of San Francisco, personally appeared Carl Gellert and George J. Parsons, known to me to be the president and secretary respectively of Pacific Coast Construction Company, the corporation that executed the within and foregoing instrument and also known to me to be the persons that executed it on behalf of the corporation therein named and they acknowledged to me that such corporation executed the same.

IN WITNESS WHEREOF I have hereunto set my hand and affixed my official seal at my office in the City and County of San Francisco, the day and year in this certificate first above written.

My commission expires 4-12-60 Paul M. Maritzen
Notary Public in and for the City
and County of San Francisco, State of Calif.

I, J. R. McGRATH, Clerk of the Board of Supervisors of the City and County of San Francisco, State of California, do hereby certify that the subdividers, Pacific Coast Construction Company, have filed a certificate from the Controller of the City and County of San Francisco, showing that according to the records of his office there are no liens against this subdivision or any part thereof for unpaid State, County, Municipal or local taxes, or special assessments collected as taxes except taxes or special assessments not yet payable, which he estimates to be \$. I also do hereby certify that a bond in the amount fixed by said Board and by its terms made to inure to the benefit of the City and County of San Francisco conditioned for payment of the above taxes or special assessments not yet payable, has been filed with and approved by said Board.

Dated this 19th day of April, 1957.

John R. McGrath
Clerk of the Board of Supervisors,
City and County of San Francisco.

I, J. R. McGRATH, Clerk of the Board of Supervisors of the City and County of San Francisco, State of California do hereby certify that said Board of Supervisors by its Resolution No 17702 adopted April 8, 1957, approves this map entitled "MIDTOWN TERRACE, SUBDIVISION NO. 5, SAN FRANCISCO, CALIFORNIA," composed of 3 sheets, and accepts on behalf of the public DELLBROOK AVENUE, GREENVIEW COURT, CLAIRVIEW COURT and PANORAMA DRIVE and declares same to be open public streets or highways dedicated to public use.

IN TESTIMONY WHEREOF, I have hereunto subscribed my hand and caused the Seal of this office to be affixed.

John R. McGrath
Clerk of the Board of Supervisors,
City and County of San Francisco.

I do hereby certify that during the month of February, 1957, a survey authorized by Pacific Coast Construction Company was made under my direction and that the survey is true and complete as shown on the within map of "MIDTOWN TERRACE, SUBDIVISION NO. 5, SAN FRANCISCO, CALIFORNIA," composed of 3 sheets.

I do hereby certify that the monuments are of the character and occupy the positions indicated on the within map (or that they will be set in such position and at such time as agreed upon) and that they are sufficient to enable this survey to be retraced.

Witness my hand and seal this 7th day of MARCH, 1957.

E. V. Schulhauser
Registered Civil Engineer No 5526

I, REUBEN H. OWENS, City Engineer of the City and County of San Francisco do hereby certify that I have examined this final map of "MIDTOWN TERRACE, SUBDIVISION NO. 5, SAN FRANCISCO, CALIFORNIA," composed of 3 sheets, that the subdivision as shown hereon is substantially the same as it appeared on the tentative map and any approved alterations thereof, that all provisions of the "Subdivision Map Act, Chapters 128 and 668, Statutes of the State of California, 1943 as amended in 1947 by Chapter 259", and of any local ordinance applicable at the time of approval of the tentative map have been complied with and I am satisfied that said map is technically correct.

Dated this 19th day of March, 1957.

Reuben H. Owens
City Engineer.

This map is approved this 27th day of March, 1957, by Order No 49638

Sherman D. Dean
Director of Public Works
and Advisory Agency.

ATTEST: B. M. K. Saitu
Assistant Director, Department
of Public Works.

APPROVED AS TO FORM

DION R. HOLM

Dion R. Holm
City Attorney
BY Sherman D. Dean
CHIEF DEPUTY CITY ATTORNEY

167762

MAP BOOK "R" - PAGE 92 TO 94 INC.

RECORDED AT REQUEST OF
Pacific Coast Construction Co.
At 30 Min. Past 11 A M
APR 19 1957
City and County of San Francisco, California
Sh. A. Saitu 5 00
RECORDER

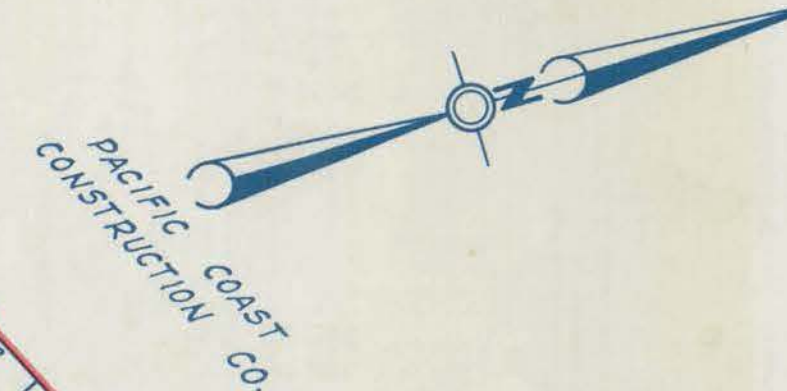
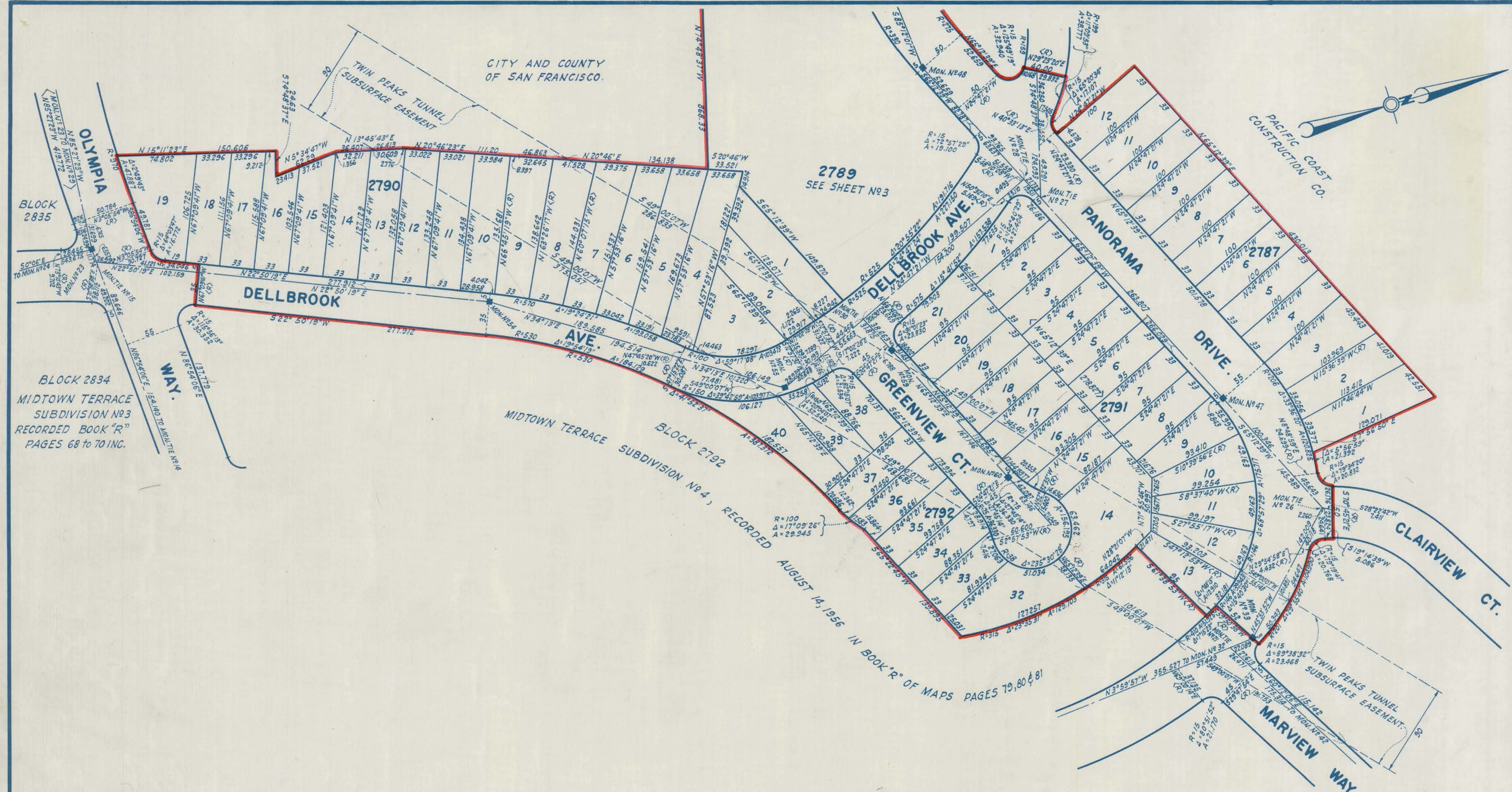
File

APPROVING MAP OF MIDTOWN TERRACE SUBDIVISION NO. 5.
Resolution No. 17702
(Series of 1939)

RESOLVED, that the certain map entitled "Midtown Terrace Subdivision No. 5, San Francisco, California," composed of three (3) sheets, approved the 27th day of March, 1957, by Department of Public Works Order No. 49638 be, and the same is hereby approved and adopted as the official map of Midtown Terrace Subdivision No. 5.
FURTHER RESOLVED, that the parcels of land delineated and designated thereon as Dellbrook Avenue, Greenview Court, Clairview Court, and Panorama Drive, within the boundaries of said map, not previously dedicated, are hereby accepted on behalf of the City and County of San Francisco and declared to be open public streets dedicated to public use to be known by the names as shown thereon; and
FURTHER RESOLVED, that this Board of Supervisors does hereby accept on behalf of the City and County of San Francisco that certain grant deed from the Pacific Coast Construction Company, a California Corporation, granting the City and County of San Francisco all the land comprising Dellbrook Avenue, Greenview Court, Clairview Court, and Panorama Drive, as above referred to, and as shown on said map.
As reported by the Director of City Planning under date of May 18, 1958, this project is approved.

I hereby certify that the foregoing resolution was adopted by the Board of Supervisors of the City and County of San Francisco at its meeting of April 8, 1957.
JOHN R. McGRATH, Clerk.
Approved April 10, 1957.
GEORGE CHRISTOPHER, Mayor.
April 13, 1957—31

CITY AND COUNTY
OF SAN FRANCISCO.

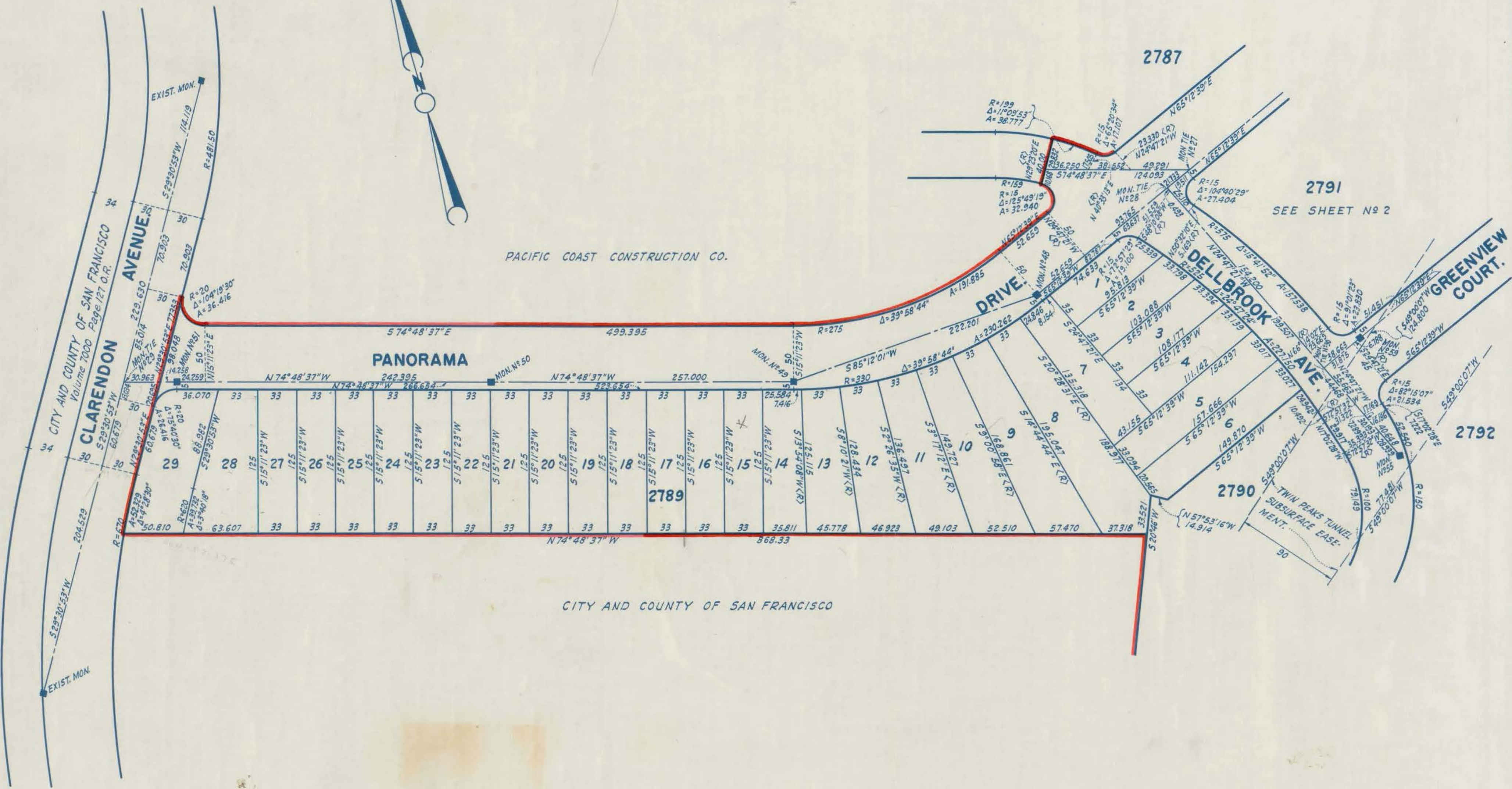


BLOCK 2835
OLYMPIA
BLOCK 2834
MIDTOWN TERRACE
SUBDIVISION NO 3
RECORDED BOOK "R"
PAGES 68 TO 70 INC.

2789
SEE SHEET NO 3
2790
2791
2792
2793
2794
2795
2796
2797
2798
2799
2800
2801
2802
2803
2804
2805
2806
2807
2808
2809
2810
2811
2812
2813
2814
2815
2816
2817
2818
2819
2820
2821
2822
2823
2824
2825
2826
2827
2828
2829
2830
2831
2832
2833
2834
2835
2836
2837
2838
2839
2840
2841
2842
2843
2844
2845
2846
2847
2848
2849
2850
2851
2852
2853
2854
2855
2856
2857
2858
2859
2860
2861
2862
2863
2864
2865
2866
2867
2868
2869
2870
2871
2872
2873
2874
2875
2876
2877
2878
2879
2880
2881
2882
2883
2884
2885
2886
2887
2888
2889
2890
2891
2892
2893
2894
2895
2896
2897
2898
2899
2900
2901
2902
2903
2904
2905
2906
2907
2908
2909
2910
2911
2912
2913
2914
2915
2916
2917
2918
2919
2920
2921
2922
2923
2924
2925
2926
2927
2928
2929
2930
2931
2932
2933
2934
2935
2936
2937
2938
2939
2940
2941
2942
2943
2944
2945
2946
2947
2948
2949
2950
2951
2952
2953
2954
2955
2956
2957
2958
2959
2960
2961
2962
2963
2964
2965
2966
2967
2968
2969
2970
2971
2972
2973
2974
2975
2976
2977
2978
2979
2980
2981
2982
2983
2984
2985
2986
2987
2988
2989
2990
2991
2992
2993
2994
2995
2996
2997
2998
2999
3000

Basis of Bearings: The bearing on the southeasterly side
of Clarendon Avenue at Panorama Drive was taken
to be North 29°30'53" East and all other bearings shown
hereon are related thereto.

MIDTOWN TERRACE
SUBDIVISION NO 5
SAN FRANCISCO CALIFORNIA
COMPOSED OF 3 SHEETS
E.V. SCHULHAUSER—CIVIL ENGINEER
SCALE: 1"=60 FT. FEBRUARY 1957
SHEET NO 2 OF 3 SHEETS



MIDTOWN TERRACE
SUBDIVISION No. 5
SAN FRANCISCO CALIFORNIA
COMPOSED OF 3 SHEETS
E.V. SCHULHAUSER—CIVIL ENGINEER
SCALE: 1"=60 FT. FEBRUARY 1957
SHEET No. 3 OF 3 SHEETS

Basis of Bearings: The bearing on the southeasterly side of Clarendon Avenue at Panorama Drive was taken to be North 29°30'53" East and all other bearings shown hereon are related thereto.

| PARCEL | DEEDED TO CITY BY | DATE OF DEED | RECORDED | | | |
|--------|-------------------------------------|--------------|-----------|------|-------|--------|
| | | | DATE | O.R. | DEEDS | |
| | | | | VOL. | PAGE | |
| 1. | Spring Valley Water Co. | 3-2-28 | 3-3-30 | 2002 | 1 | |
| 2. | Francis L. A. Pioche & Levi Parsons | 8-25-1866 | 8-29-1866 | | | 340 63 |
| 3. | Estate of Adolph Sutor, Parcel | | | 1152 | 223 | |
| 4. | Burke | 12-27-41 | | 3831 | 239 | |
| 5. | Emma L. Merritt | 12-23-41 | | 3838 | 205 | |
| 6. | Georgine & Ernst Leiss | 1-6-32 | 5-21-32 | 2373 | 155 | |

V 4121

RECORDED AT REQUEST OF
J. B. McKeath, Acting Clerk, Board of Supervisors
AT 11 MIN. PAST 11 A.M.

JUL 17 1946

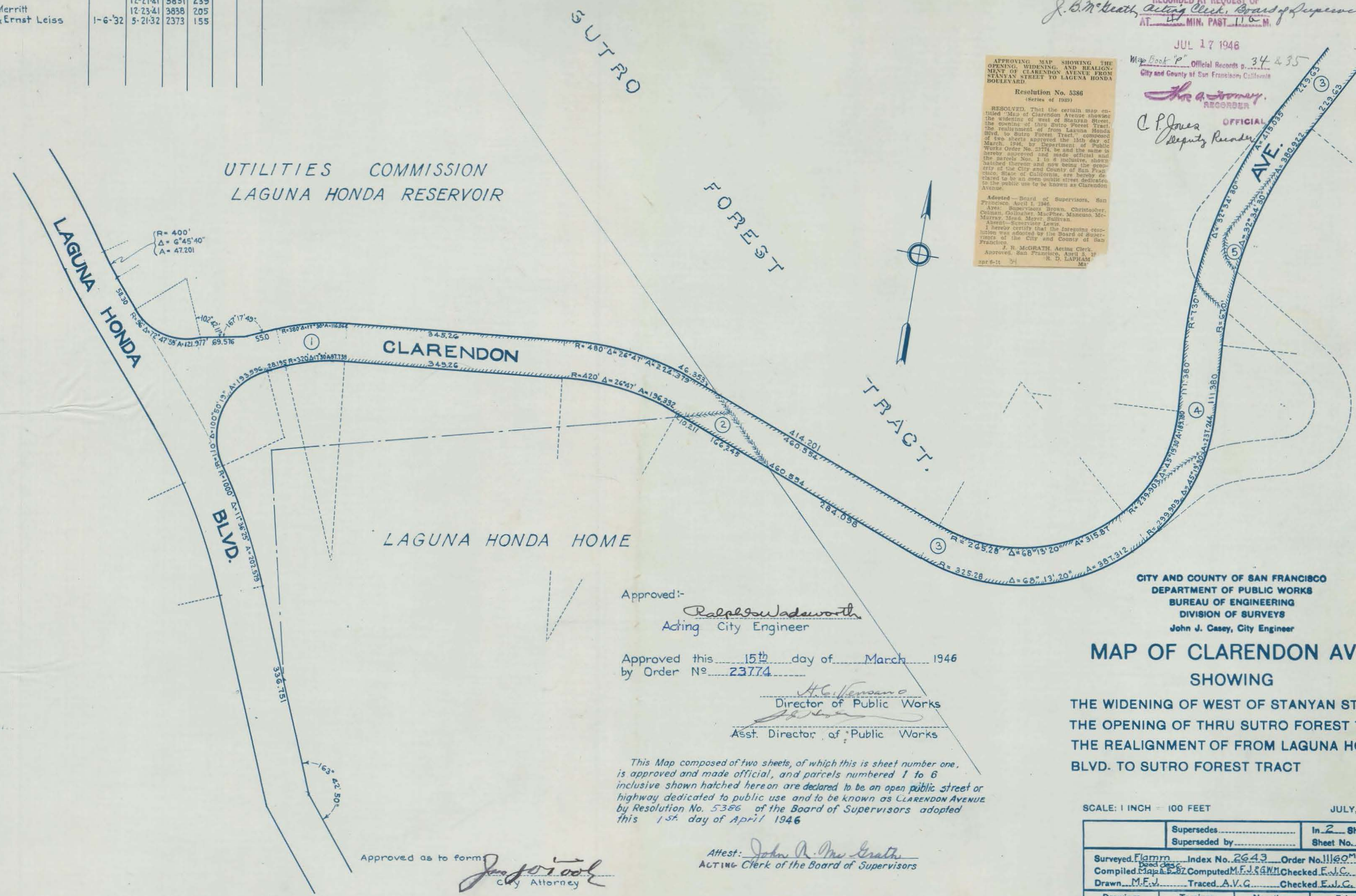
Map Book "P" 34 & 35
Official Records of
City and County of San Francisco, California

The City Engineer
RECORDED

C. P. Jones
Deputy Recorder

OFFICIAL

APPROVING MAP SHOWING THE
OPENING, WIDENING, AND REALIGN-
MENT OF CLARENDON AVENUE FROM
STANYAN STREET TO LAGUNA HONDA
BOULEVARD.
Resolution No. 5386
(Series of 1946)
RESOLVED, That the certain map en-
titled "Map of Clarendon Avenue showing
the widening of west of Stanyan Street,
the opening of thru Sutor Forest Tract,
the realignment of from Laguna Honda
Blvd. to Sutor Forest Tract," composed
of two sheets approved the 15th day of
March, 1946, by Department of Public
Works Order No. 23774, be and the same is
hereby approved and made official, and
the parcels Nos. 1 to 6 inclusive, shown
hatched thereon and now being the prop-
erty of the City and County of San Fran-
cisco, State of California, are hereby de-
clared to be an open public street dedi-
cated to the public use to be known as Clarendon
Avenue.
Adopted—Board of Supervisors, San
Francisco April 1, 1946.
Ayes: Supervisors Brown, Christopher,
Coleman, Gallagher, MacPhie, Mancoske, Mc-
Murray, Head, Meyer, Sullivan.
Absent—Supervisor Lewis.
I hereby certify that the foregoing reso-
lution was adopted by the Board of Super-
visors of the City and County of San
Francisco.
J. R. McGRATH, Acting Clerk
Approved, San Francisco, April 2, 1946
J. R. McGRATH, Ma



Approved:-
Ralph Wadsworth
Acting City Engineer

Approved this 15th day of March 1946
by Order No. 23774

H. C. Venable
Director of Public Works
Asst. Director of Public Works

This Map composed of two sheets, of which this is sheet number one,
is approved and made official, and parcels numbered 1 to 6
inclusive shown hatched hereon are declared to be an open public street or
highway dedicated to public use and to be known as CLARENDON AVENUE
by Resolution No. 5386 of the Board of Supervisors adopted
this 1st day of April 1946

Approved as to form
J. R. McKeath
City Attorney

Attest: John R. McKeath
ACTING Clerk of the Board of Supervisors

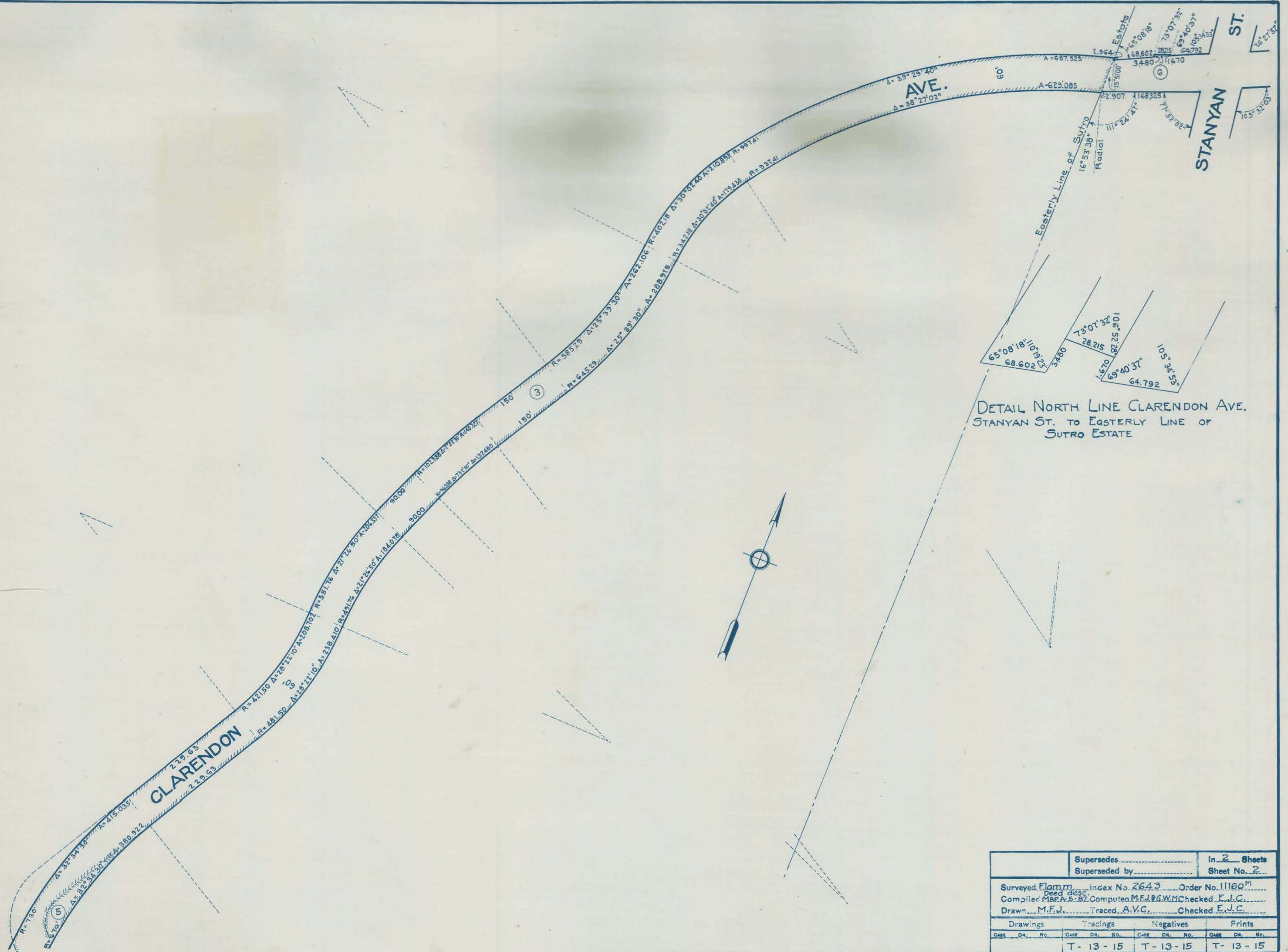
CITY AND COUNTY OF SAN FRANCISCO
DEPARTMENT OF PUBLIC WORKS
BUREAU OF ENGINEERING
DIVISION OF SURVEYS
John J. Casey, City Engineer

MAP OF CLARENDON AVE. SHOWING

THE WIDENING OF WEST OF STANYAN STREET
THE OPENING OF THRU SUTRO FOREST TRACT
THE REALIGNMENT OF FROM LAGUNA HONDA
BLVD. TO SUTRO FOREST TRACT

SCALE: 1 INCH = 100 FEET JULY, 1945

| | |
|---------------------|--|
| Supersedes..... | In 2 Sheets |
| Superseded by..... | Sheet No. 1 |
| Surveyed Flamm..... | Index No. 2643 Order No. 11160M |
| Compiled Map 6-57 | Computed M.F. J. G. W. M. Checked E. J. C. |
| Drawn M.F. J. | Traced A.V. C. Checked E. J. C. |
| Drawings | Tracings |
| Case Dr. No. | Case Dr. No. |
| T- 13- 15 | T- 13- 15 |
| Negatives | Prints |
| Case Dr. No. | Case Dr. No. |
| T- 13- 15 | T- 13- 15 |



| | | | |
|--------------------|---------|------------------|---------|
| Supersedes | | In 2 Sheets | |
| Superseded by | | Sheet No. 2 | |
| Surveyed Flamm | | Index No. 2643 | |
| Compiled MAPA-5-67 | | Order No. 11160M | |
| Drawn M.F.V. | | Checked E.J.C. | |
| Traced A.V.C. | | Checked E.J.C. | |
| Drawings | | Prints | |
| CASE | DR. NO. | CASE | DR. NO. |
| T-13-15 | | T-13-15 | |

MIDTOWN TERRACE
SUBDIVISION No 7
SAN FRANCISCO CALIFORNIA
COMPOSED OF 2 SHEETS
E.V. SCHULHAUSER—CIVIL ENGINEER
JULY 1958.
SHEET No 1 OF 2 SHEETS

KNOW ALL MEN BY THESE PRESENTS:

That the undersigned are the only parties having any record title interest in the land subdivided and shown enclosed within the red boundary line upon this map and do hereby consent to the preparation and recordation of this map entitled "MIDTOWN TERRACE, SUBDIVISION NO. 7, SAN FRANCISCO, CALIFORNIA", composed of 2 sheets, and do hereby offer for dedication for public use as streets or highways, the parcels of land delineated and designated hereon as DELLBROOK AVENUE and LORI LANE.

OWNERS

PANORAMA DEVELOPMENT COMPANY, a California Corporation.

by Carl Gellert Vice President by George J. Parsons Secretary

STATE OF CALIFORNIA : S.S.
CITY AND COUNTY OF SAN FRANCISCO:

On this 17 day of July, 1958, before me Pearl M. Maritz a Notary Public, in and for the City and County of San Francisco, personally appeared Carl Gellert and George J. Parsons, known to me to be the vice president and secretary respectively of PANORAMA DEVELOPMENT COMPANY, the corporation that executed the within and foregoing instrument and also known to me to be the persons who executed it on behalf of the corporation therein named and they acknowledged to me that such corporation executed the same.

IN WITNESS WHEREOF I have hereunto set my hand and affixed my official seal at my office in the City and County of San Francisco, the day and year in this certificate first above written.

My commission expires 4-12-60

Pearl M. Maritz
Notary Public in and for the City
and County of San Francisco, State of Calif.

I, R.J. DOLAN, Clerk of the Board of Supervisors of the City and County of San Francisco, State of California, do hereby certify that the subdividers, PANORAMA DEVELOPMENT COMPANY have filed a certificate from the Controller of the City and County of San Francisco, showing that according to the records of his office there are no liens against this subdivision or any part thereof for unpaid State, County, Municipal or local taxes, or special assessments collected as taxes except taxes or special assessments not yet payable, which he estimates to be \$ 1159.20. I also do certify that a bond in the amount fixed by said Board and by its terms made to inure to the benefit of the City and County of San Francisco conditioned for payment of the above taxes or special assessments not yet payable, has been filed with and approved by said Board.

Dated this 18th day of August, 1958.

Robert J. Dolan
Clerk of the Board of Supervisors,
City and County of San Francisco.

I, R.J. DOLAN, Clerk of the Board of Supervisors of the City and County of San Francisco, State of California, do hereby certify that said Board of Supervisors by its Resolution No 688-58 adopted August 11, 1958, approves this map entitled "MIDTOWN TERRACE, SUBDIVISION No 7, SAN FRANCISCO, CALIFORNIA", composed of 2 sheets, and accepts on behalf of the public, DELLBROOK AVENUE and LORI LANE, and declares same to be open public streets or highways dedicated to public use.

IN TESTIMONY WHEREOF, I have hereunto subscribed my hand and caused the Seal of this office to be affixed.

Robert J. Dolan
Clerk of the Board of Supervisors,
City and County of San Francisco.

I do hereby certify that during the month of February, 1958, a survey authorized by PANORAMA DEVELOPMENT COMPANY was made under my direction and that the survey is true and complete as shown on the within map of "MIDTOWN TERRACE, SUBDIVISION No 7, SAN FRANCISCO, CALIFORNIA, composed of 2 sheets.

I do hereby certify that the monuments are of the character and occupy the positions indicated on the within map (or that they will be set in such position and at such time as agreed upon) and that they are sufficient to enable this survey to be retraced.

Witness my hand and seal this 16 day of July, 1958.

E.V. SCHULHAUSER

E.V. Schulhauser
Registered Civil Engineer No 5526.

I, CLIFFORD J. GEERTZ, Asst. City Engineer of the City and County of San Francisco do hereby certify that I have examined this final map of "MIDTOWN TERRACE, SUBDIVISION No 7, SAN FRANCISCO, CALIFORNIA", composed of 2 sheets, that the subdivision as shown hereon is substantially the same as it appeared on the tentative map and any approved alterations thereof, that all provisions of the "Subdivision Map Act" and any local ordinance applicable at the time of approval of the tentative map have been complied with and I am satisfied that said map is technically correct.

Dated this 25 day of July, 1958.

Clifford J. Geertz
Asst. City Engineer

This map is approved this 30th day of July, 1958, by order No 52447

ATTEST: Bunka Laster
Assistant Director, Department
of Public Works.
Phamant Nuckel
Director of Public Works
and Advisory Agency.

APPROVED AS TO FORM

George E. Baglin
Deputy City Attorney

H12508

MAP "S" PAGES 21 & 22
BOOK "S"

RECORDED AT REQUEST OF
Panorama Develop Co.
AUG 20 1958
CITY AND COUNTY OF SAN FRANCISCO
FILED Shoemaker 700
RECORDER

APPROVING MAP OF MIDTOWN
TERRACE SUBDIVISION NO. 7.
Resolution No. 688-58

RESOLVED, that the certain map entitled "Midtown Terrace Subdivision No. 7, San Francisco, California", consisting of two (2) sheets, approved the 19th day of July 1958 by Department of Public Works Order No. 52447 be, and the same is hereby approved and adopted as the official map of Midtown Terrace Subdivision No. 7.

FURTHER RESOLVED, that the Board of Supervisors does hereby accept on behalf of the City and County of San Francisco that certain grant deed from the Panorama Development Company, a California Corporation, granting the City and County of San Francisco all the land comprising Dellbrook Avenue and Lori Lane, as above referred to, and as shown on said map; and

I hereby certify that the foregoing resolution was adopted by the Board of Supervisors of the City and County of San Francisco at its meeting of August 11, 1958.

ROBERT J. DOLAN,
Clerk.
Approved Aug. 13, 1958.
GEORGE CHRISTOPHER,
aug. 15, 1958-11 Mayor.

MIDTOWN TERRACE

SUBDIVISION No 7

SAN FRANCISCO CALIFORNIA

COMPOSED OF 2 SHEETS

E.V. SCHULHAUSER—CIVIL ENGINEER

SCALE 1"=60 FT. JULY 1958

SHEET No 2 OF 2 SHEETS

BASIS OF BEARINGS

The bearing of the northerly line of
Panorama Drive was taken to be N74°48'37"W
and all other bearings shown hereon are
related thereto.



AMERICAN BROADCASTING COMPANY

PACIFIC COAST
CONSTRUCTION COMPANY

DELLBROOK
AVENUE

PANORAMA
DRIVE

CITY AND
COUNTY OF SAN FRANCISCO
VOLUME 1099 PAGE 322 O.R.
CLARENDON
AVENUE

DETAIL

BLOCK 2789
MIDTOWN TERRACE SUBDIVISION No 5
BOOK "R" PAGES 92, 93, 94

BLOCK 2788
MIDTOWN TERRACE SUBDIVISION No 5
BOOK "R" PAGES 92, 93, 94

BLOCK 2787
MIDTOWN TERRACE SUBDIVISION No 5
BOOK "R" PAGES 92, 93, 94

BLOCK 2786
MIDTOWN TERRACE SUBDIVISION No 5
BOOK "R" PAGES 92, 93, 94

BK. 1863 O.R. Pg. 437

IT is also agreed that if the mortgagor fail to make any payment as in said promissory note provided, then the mortgagee may take possession of said property, using all necessary force so to do, and may immediately proceed to sell the same in the manner provided by law, and from the proceeds pay the whole amount in said note specified, and all costs of sale, including counsel fees not exceeding _ per cent upon the amount due paying the surplus to the mortgagor.

IN WITNESS WHEREOF, the said mortgagor has hereunto set his hand the day and year first above written.

T.M. EDWARDS.

Signed and Executed in the Presence of)

State of California,) ss
City and County of San Francisco.)

T.M. Edwards, mortgagor, and Ben Daniels, mortgagee, in the foregoing mortgage named, being duly sworn, each for himself, deposes and says, that said mortgage is made in good faith and without any design to hinder, delay or defraud any creditor or creditors.

T.M. EDWARDS.
BEN DANIELS.

SUBSCRIBED AND SWORN, to before me, this 26th day of March, 1929.

(Seal)

PETER H. WILLIAMS.

State of California,)
City and County of San Francisco.) ss

ON this 26th day of March, in the year one thousand nine hundred and twenty-nine, before me, Peter H. Williams, a Notary Public, in and for the said City and County of San Francisco, State of California, residing therein, duly commissioned and sworn, personally appeared T.M. Edwards, and Ben Daniels, known to me to be the persons described in and whose names are subscribed to the within instrument, and acknowledged to me that they executed the same.

IN WITNESS WHEREOF, I have hereunto set my hand and affixed my official seal, at my office in said City and County of San Francisco, the day and year in this certificate first above written.

(Seal)

PETER H. WILLIAMS, Notary Public,
in and for said City and County of San Francisco, State of California.
My commission expires April 23, 1932.

RECORDED at request of T.M. Edwards, June 28, 1929, at 46 min. past 10 A.M.
No. D 76316. Fee \$1.40
Compared--Book Compared--Document. FOLIO.

EMMA L. MERRITT,

TO

PAC. G. & ELEC. CO.

THIS INDENTURE, made by and between EMMA L. MERRITT, a widow, hereinafter called the "grantor" and PACIFIC GAS AND ELECTRIC COMPANY, a corporation, duly organized and existing under and by virtue of the laws of the State of California, hereinafter called the "Grantee"

WITNESSETH: that the grantor for a valuable consideration paid by said grantee, the receipt whereof by the grantor is hereby acknowledged, does hereby grant unto said grantee, its successors and assigns, the right and privilege of laying down, inspecting, maintaining and using, as a conduit for conveying gas, a gas main or pipe of an outside diameter of 4.5 inches, and suitable service pipes and connections, and also a right of way therefor of a uniform width of three (3) feet, together with the right of ingress thereto and egress therefrom, along said right of way, for all purposes, connected with the enjoyment of the rights hereby granted, over and across the lands of the grantor, situate in the City and County of San Francisco, State of California, and more particularly described as follows:

Tract "C" of Sutro Forest Tract, containing 40.978 acres, as shown upon the map attached to that certain Final Decree in Partition recorded in the office of the County Recorder of said City and County of San Francisco, in Book 1152 of Deeds, at Page 223, at seq., a copy of said map being recorded in said Book 1152 of Deeds, at Page 248 and 249.

THE center line of said right of way across the said lands shall be as follows:

BEGINNING at a point in the Northwestern boundary line of said Tract "C" distant 1.5 feet, westerly from the Easterly boundary line of said Tract "C" measured at a right

angle thereto, and running thence Southerly, parallel with the Easterly boundary line of said Tract "C" 607.0 feet; thence at a right angle Westerly 73.5 feet; thence at a right angle Southerly 510.0 feet to a point in said Tract C.

IN the event that said lands shall be subdivided, and the streets of said subdivision shall be dedicated to public use and shall be accepted by the City and County of San Francisco, then the grantee shall remove the said gas main from said right of way and reconstruct the same along such dedicated streets, and grantee shall deliver to grantor, within thirty days after receipt of a written request therefor, a sufficient quitclaim deed releasing to grantor all of the rights hereby granted.

IN WITNESS WHEREOF, the grantor has executed these presents this 21 day of June, 1929.

EMMA L. MERRITT.

Executed in the Presence of
A.C. SUTRO, Witness. }

State of California, }
City and County of San Francisco. } ss

ON this 24th day of June, in the year one thousand nine hundred and twenty-nine, before me, E.J. Casey, a Notary Public, in and for said City and County, residing therein duly commissioned and sworn, personally appeared Emma L. Merritt, a widow, known to me to be the person described in, whose name is subscribed to and who executed the annexed instrument, and she acknowledged to me that she executed the same.

IN WITNESS WHEREOF, I have hereunto set my hand and affixed my official seal, at my office in the City and County of San Francisco, State of California, the day and year in this certificate first above written.

(Seal) E.J. CASEY, Notary Public,
in and for the City and County of San Francisco, State of California.
My commission expires August 19, 1931.

RECORDED at request of Grantee, June 28, 1929, at 20 min. past 11 A.M.
No. D 76320. Fee \$1.30 Vol. 9
Compared-Book Compared--Document. Martin

E.T. BENNEY, et al,)
TO)
ASSOCIATED OIL CO.)

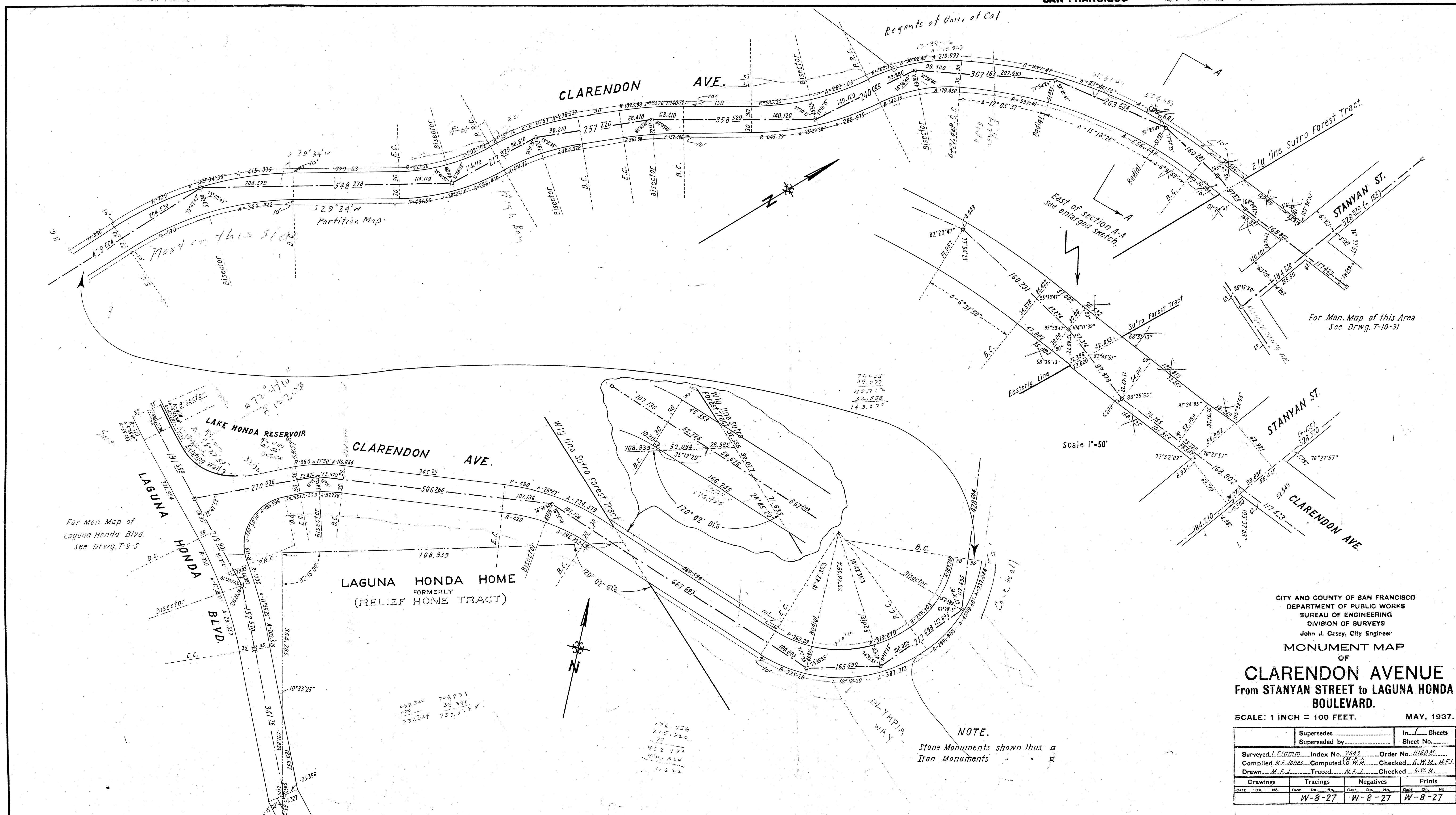
THIS lease dated February 21, 1929, between E.T. BENNEY (ACE GARAGE) 445 Fillmore Street, lessor, (singular includes the plural) and ASSOCIATED OIL COMPANY, a California corporation, lessee;

WITNESSETH: (1) Lessor leases to lessee and lessee hires and takes from lessor the following property situate in the City of San Francisco, County of San Francisco, State of California:

All portions of premises known as 445 Fillmore Street (now known as Ace Garage) or connected with said premises, now or hereafter used for advertising, selling and handling gasoline, oils, greases, or other petroleum products.

TOGETHER with all improvements, tanks, pumps and equipment now or hereafter on, under or about said property, or used or connected therewith, and particularly including all space and facilities for storing gasoline, for the term commencing February 21, 1929, and ending February 20, 1932, lessee to have option to extend said term to February 20, 1934, by sending lessor notice at least thirty (30) days before the end of said term, said term (or extended term) to continue after its termination date until cancelled by ninety (90) days written notice by either party, subject however, to the right of lessee, at its option, to terminate this lease at any time by ninety (90) days' notice addressed or delivered to lessor at the above property.

(2) Lessee intends to use said property for handling and / or advertising its petroleum products, and lessee shall have the exclusive right to paint or otherwise use for advertising, all buildings, fences, pumps and equipment now or hereafter on said property, or used or connected therewith (including lessee's colors alone or in combination with words or symbols) and also exclusive right to maintain movable signs on said property, and lessee may change or remove such painting or signs at any time; lessee also to have exclusive right to keep or store gasoline in, on or about said property



From: [BOS Legislation, \(BOS\)](#)
To: ["glenbrook150@gmail.com"](#); ["info@transamericanengineers.com"](#); ["jimkeith132@yahoo.com"](#); [Jay Drake](#); [bpierce@transamericanengineers.com](#)
Cc: [PEARSON, ANNE \(CAT\)](#); [TOM, CHRISTOPHER \(CAT\)](#); [CROSSMAN, BRIAN \(CAT\)](#); [Short, Carla \(DPW\)](#); [Blackwell, William \(DPW\)](#); [Dahl, Bryan \(DPW\)](#); [Tse, Bernie \(DPW\)](#); [Sider, Dan \(CPC\)](#); [Starr, Aaron \(CPC\)](#); [Teague, Corey \(CPC\)](#); [Tam, Tina \(CPC\)](#); [Gibson, Lisa \(CPC\)](#); [Jain, Devyani \(CPC\)](#); [Navarrete, Joy \(CPC\)](#); [Rodgers, AnMarie \(CPC\)](#); [BOS-Supervisors](#); [BOS-Legislative Aides](#); [Calvillo, Angela \(BOS\)](#); [Somera, Alisa \(BOS\)](#); [Mchugh, Eileen \(BOS\)](#)
Subject: PUBLIC WORKS RESPONSE: Appeal of Tentative Map - Proposed 0 Palo Alto Avenue Project - Appeal Hearing - May 17, 2022
Date: Wednesday, May 4, 2022 1:42:00 PM
Attachments: [image001.png](#)

Greetings,

The Office of the Clerk of the Board is in receipt of a letter from the Public Works, for the Tentative Map appeal of the proposed project of 0 Palo Alto Avenue.

[Public Works Letter - April 28, 2022](#)

I invite you to review the entire matters on our [Legislative Research Center](#) by following the link below:

[Board of Supervisors File No. 220232](#)

Best regards,

Jocelyn Wong

San Francisco Board of Supervisors
1 Dr. Carlton B. Goodlett Place, Room 244
San Francisco, CA 94102
T: 415.554.7702 | F: 415.554.5163
jocelyn.wong@sfgov.org | www.sfbos.org

(VIRTUAL APPOINTMENTS) To schedule a “virtual” meeting with me (on Microsoft Teams), please ask and I can answer your questions in real time.

Due to the current COVID-19 health emergency and the Shelter in Place Order, the Office of the Clerk of the Board is working remotely while providing complete access to the legislative process and our services



Click [here](#) to complete a Board of Supervisors Customer Service Satisfaction form

The [Legislative Research Center](#) provides 24-hour access to Board of Supervisors legislation, and archived matters since August 1998.

Disclosures: Personal information that is provided in communications to the Board of Supervisors is subject to disclosure under the California Public Records Act and the San Francisco Sunshine Ordinance. Personal information provided will not be redacted. Members of the public are not required to provide personal identifying information when they communicate with the Board of Supervisors and its committees. All written or oral communications that members of the public submit to the Clerk's Office regarding pending legislation or hearings will be made available to all members of the public for inspection and copying. The Clerk's Office does not redact any information from these submissions. This means that personal information—including names, phone numbers, addresses and similar information that a member of the public elects to submit to the Board and its committees—may appear on the Board of Supervisors' website or in other public documents that members of the public may inspect or copy.



Carla Short, Interim Director | Director's Office

carla.short@sfdpw.org | T. 628.271.3078 | 49 South Van Ness Ave. Suite 1600, San Francisco, CA 94103

April 28, 2022

Katherine Bleich
150 Glenbrook Avenue
San Francisco, CA 94114

Re: Response to your Appeal
Subdivision Address: 0 Palo Alto Ave.
APN: 27241002
PID: 10991
Tentative Map: 10991

Dear Katherine Bleich,

Thank you for your letter of Appeal dated March 4, 2022.

We have reviewed your concern for the removal of the barricade at the westerly end of Palo Alto Avenue which, if removed, may allow vehicular travel to and from Palo Alto Avenue from La Avanzada Street.

San Francisco Public Works has no plans at this time to remove the barricade at the westerly end of Palo Alto Avenue, therefore, traffic would not flow to and from Palo Alto Avenue from La Avanzada Street.

If you have any questions regarding this matter, please email William Blackwell at the address below. Thank you.

Sincerely,

Carla Short
Interim Director

Recommended By:

William Blackwell
William Blackwell Jr., PLS
Acting City and County Surveyor
william.blackwell@sfdpw.org

From: [BOS Legislation, \(BOS\)](#)
To: [BOS Legislation, \(BOS\)](#); ["glenbrook150@gmail.com"](#); ["info@transamericanengineers.com"](#); ["jimkeith132@yahoo.com"](#); [Jay Drake](#); [bpierce@transamericanengineers.com](#)
Cc: [PEARSON, ANNE \(CAT\)](#); [TOM, CHRISTOPHER \(CAT\)](#); [CROSSMAN, BRIAN \(CAT\)](#); [Short, Carla \(DPW\)](#); [Blackwell, William \(DPW\)](#); [Dahl, Bryan \(DPW\)](#); [Tse, Bernie \(DPW\)](#); [Sider, Dan \(CPC\)](#); [Starr, Aaron \(CPC\)](#); [Teague, Corey \(CPC\)](#); [Tam, Tina \(CPC\)](#); [Gibson, Lisa \(CPC\)](#); [Jain, Devyani \(CPC\)](#); [Navarrete, Joy \(CPC\)](#); [Rodgers, AnMarie \(CPC\)](#); [BOS-Supervisors](#); [BOS-Legislative Aides](#); [Calvillo, Angela \(BOS\)](#); [Somera, Alisa \(BOS\)](#); [Mchugh, Eileen \(BOS\)](#)
Subject: PROJECT SPONSOR RESPONSES: Appeal of Tentative Map - Proposed 0 Palo Alto Avenue Project - Appeal Hearing - March 22, 2022
Date: Thursday, March 17, 2022 3:24:48 PM
Attachments: [image001.png](#)

Greetings,

The Office of the Clerk of the Board is in receipt of a response from the project sponsor, Jim Keith, and Jay Drake of Reuben, Junius & Rose, LLP, on behalf of the project sponsor, Midtown Lands LLC for the Tentative Map appeal of the proposed project of 0 Palo Alto Avenue.

[Project Sponsor, Jim Keith Response to Appellant - March 17, 2022](#)

[Project Sponsor, Midtown Lands LLC Response - March 17, 2022](#)

[Project Sponsor, Jim Keith Response to Project Sponsor, Barry Pierce on behalf of Transamerican Engineers - March 17, 2022](#)

I invite you to review the entire matters on our [Legislative Research Center](#) by following the link below:

[Board of Supervisors File No. 220232](#)

Best regards,

Lisa Lew

San Francisco Board of Supervisors
1 Dr. Carlton B. Goodlett Place, Room 244
San Francisco, CA 94102
T 415-554-7718 | F 415-554-5163
lisa.lew@sfgov.org | www.sfbos.org

(VIRTUAL APPOINTMENTS) To schedule a “virtual” meeting with me (on Microsoft Teams), please ask and I can answer your questions in real time.

Due to the current COVID-19 health emergency and the Shelter in Place Order, the Office of the Clerk of the Board is working remotely while providing complete access to the legislative process and our services.



Click [here](#) to complete a Board of Supervisors Customer Service Satisfaction form

The [Legislative Research Center](#) provides 24-hour access to Board of Supervisors legislation, and archived matters since August 1998.

Disclosures: Personal information that is provided in communications to the Board of Supervisors is subject to disclosure under the California Public Records Act and the San Francisco Sunshine Ordinance. Personal information provided will not be redacted. Members of the public are not required to provide personal identifying information when they communicate with the Board of Supervisors and its committees. All written or oral communications that members of the public submit to the Clerk's Office regarding pending legislation or hearings will be made available to all members of the public for inspection and copying. The Clerk's Office does not redact any information from these submissions. This means that personal information—including names, phone numbers, addresses and similar information that a member of the public elects to submit to the Board and its committees—may appear on the Board of Supervisors' website or in other public documents that members of the public may inspect or copy.

From: [jim keith](#)
To: [Barry Pirece](#); [Lito Francisco](#)
Cc: [Glenbrook Ave](#); [Blackwell, William \(DPW\)](#); [Sean Keighran](#); [BOS Legislation, \(BOS\)](#)
Subject: Re 2724/002 Change the street name to La Avanzada
Date: Thursday, March 17, 2022 10:42:01 AM

This message is from outside the City email system. Do not open links or attachments from untrusted sources.

Barry,

As you have probably seen, an appeal was filed for the lot split for 2724/002. The neighborhood's concern is that the name of the street in front of the subject property is referred to as Palo Alto ave. This is causing consternation and confusion for the neighbors who know this street as La Avanzada St.

The appellant has indicated that they will withdraw the appeal if we change the map to read La Avanzada St and remove Palo Alto Ave. It seems possible this street was changed to La Avanzada at some point, that we could just not locate the records.

At any rate I hereby authorize you to make the change. We will work with the city to get it sorted out. Please do this as soon as possible so that the appeal may be withdrawn. if possible please amend and submit the change today (pleas CC all the above). Thank you for your understanding and prompt attention to this matter.

Regards,
Jim Keith

From: bpierce@transamericanengineers.com
To: "jim keith"; "Lito Francisco"
Cc: "Glenbrook Ave"; Blackwell, William (DPW); Sean Keighran; BOS Legislation, (BOS)
Subject: RE: Re 2724/002 Change the street name to La Avanzada
Date: Thursday, March 17, 2022 11:04:40 AM
Attachments: [A-16-125a.TIF](#)

This message is from outside the City email system. Do not open links or attachments from untrusted sources.

Jim,

Per the attached map, the street is officially Palo Alto at this point. I'll check with the BSM to see what the process is to change a street name.

Best Regards,

Barry Pierce, PLS
President
Transamerican Engineers
1390 Market St., #201
San Francisco, CA 94102
415.553.4092
bpierce@transamericanengineers.com

From: jim keith <jimkeith132@yahoo.com>
Sent: Thursday, March 17, 2022 10:47 AM
To: Barry Pirece <bpierce@transamericanengineers.com>; Lito Francisco <lfrancisco@transamericanengineers.com>
Cc: Glenbrook Ave <glenbrook150@gmail.com>; Blackwell William (DPW) <william.blackwell@sfdpw.org>; Sean Keighran <seank@sjkdev.com>; BOS Legislation (BOS) <bos.legislation@sfgov.org>
Subject: Re 2724/002 Change the street name to La Avanzada

Barry,

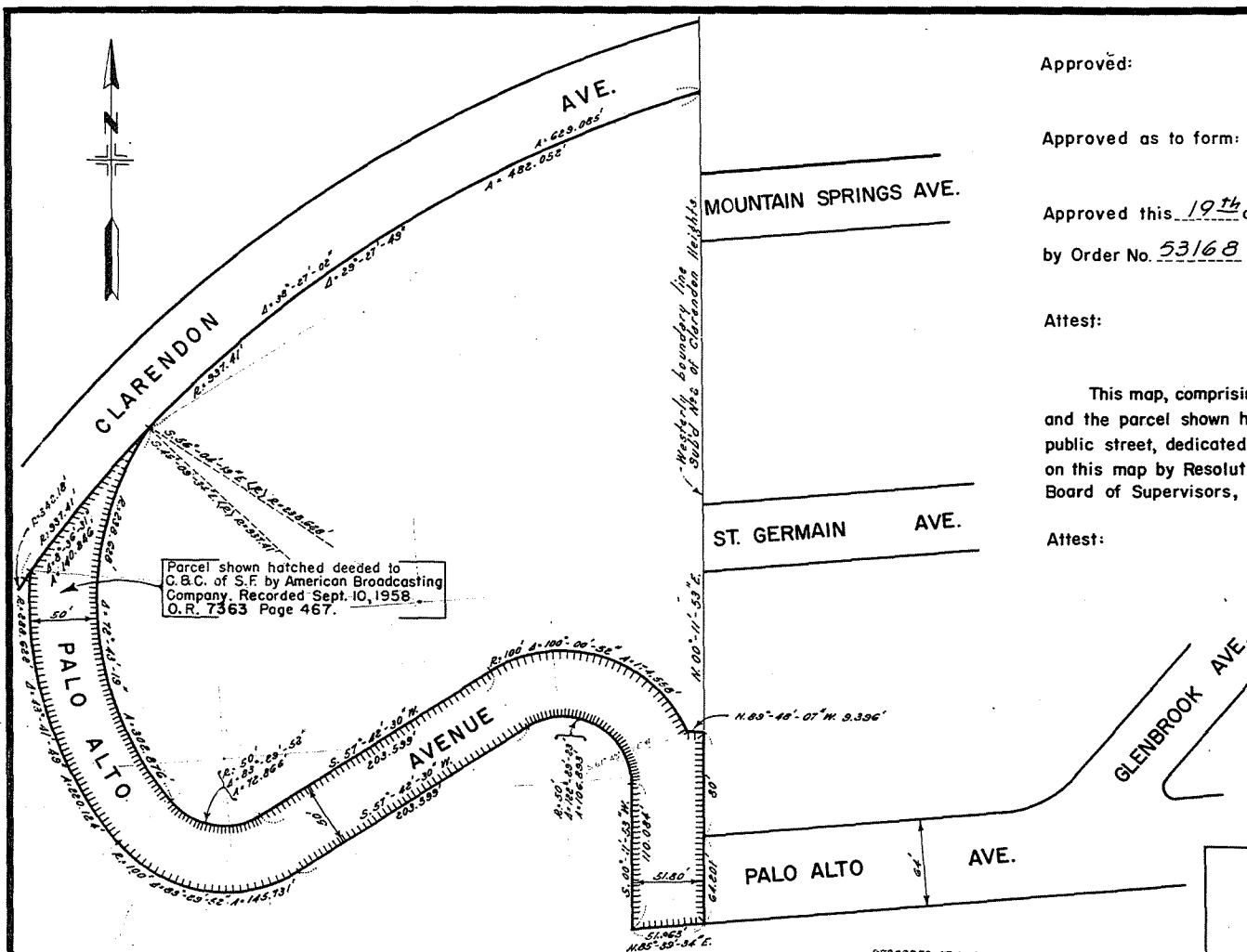
As you have probably seen, an appeal was filed for the lot split for 2724/002. The neighborhood's concern is that the name of the street in front of the subject property is referred to as Palo Alto ave. This is causing consternation and confusion for the neighbors who know this street as La Avanzada St.

The appellant has indicated that they will withdraw the appeal if we change the map to read La Avanzada St and remove Palo Alto Ave. It seems possible this street was changed to La Avanzada at some point, that we could just not locate the records.

At any rate I hereby authorize you to make the change. We will work with the city to get it

sorted out. Please do this as soon as possible so that the appeal may be withdrawn. if possible please amend and submit the change today (pleas CC all the above). Thank you for your understanding and prompt attention to this matter.

Regards,
Jim Keith



BASIS OF BEARINGS

MIDTOWN TERRACE SUBDIVISION NO. 5
Recorded April 19, 1957 Map Book "R",
Page 92 to 94.

RECORDED AT REQUEST OF
Board of Supervisors
At 5:00 Min. Past 11 A.M.

1958

City and County of San Francisco, Calif.
THOS. A. TOOMEY
RECORDER

in Map Book "S" at page 24

Approved: Reuben Owens
City Engineer

Approved as to form: George E. Baglin
Deputy City Attorney

Approved this 19th day of November 1958

by Order No. 53168 Sherman P. Duckel
Director of Public Works

Attest: P. Brooks Larter
Asst. Director of Public Works

This map, comprising one sheet, is approved and made official
and the parcel shown hatched hereon is declared to be an open
public street, dedicated to public use to be known by name as shown
on this map by Resolution Number 1070-58 of the
Board of Supervisors, adopted the 8th day of Dec 1958

Attest: Robert J. Dolan
Clerk of the Board of Supervisors

MAP SHOWING THE EXTENSION OF PALO ALTO AVENUE WESTERLY TO CLARENDON AVENUE

CITY AND COUNTY OF SAN FRANCISCO
DEPARTMENT OF PUBLIC WORKS
BUREAU OF ENGINEERING
DIVISION OF SURVEYS AND MAPPING
REUBEN H. OWENS, CITY ENGINEER

| | |
|-----------------|------------------------------|
| SCALE: 1" = 80' | AUGUST 1958 |
| Surveyed..... | Index No..... Order No..... |
| Compiled..... | Computed R.D. Checked J.H.M. |
| Drawn L.E.G. | Traced L.E.G. Checked G.G.W. |

| | |
|--|--|
| REFERENCES T-10-8; T-13-15; SUR. 57 | SHEET 1 OF 1 SHEETS A-16-125 |
|--|--|

From: [Jay Drake](#)
To: [BOS Legislation, \(BOS\)](#)
Cc: [Lew, Lisa \(BOS\); jim keith](#)
Subject: File No. 220232 - Tentative Map Appeal - 0 Palo Alto Avenue - Project Sponsor Response Letter
Date: Thursday, March 17, 2022 11:44:31 AM
Attachments: [image001.png](#)
[image002.png](#)
[image003.png](#)
[image004.png](#)
[image005.png](#)
[Ltr BOS Clerk File No. 220232 03.17.22.pdf](#)

This message is from outside the City email system. Do not open links or attachments from untrusted sources.

Clerk of the Board,

This office represents Midtown Lands LLC, the Project Sponsor of the Tentative Map for the subdivision of the property at 0 Palo Alto Avenue (APN: 2724-002). Please find attached a letter in response to the appeal of the Tentative Map approval filed by Katherine Bleich on March 4, 2022.

Thank you,

Jay

REUBEN, JUNIUS & ROSE, LLP

Jay F. Drake, Partner

T. (415) 567-9000

C. (415) 828-7588

jdrake@reubenlaw.com

www.reubenlaw.com

SF Office:

One Bush Street, Suite 600
San Francisco, CA 94104

Oakland Office:

492 9th Street, Suite 200
Oakland, CA 94607



PRIVILEGE AND CONFIDENTIALITY NOTICE – This transmittal is intended solely for use by its addressee, and may contain confidential or legally privileged information. If you receive this transmittal in error, please email a reply to the sender and delete the transmittal and any attachments.

REUBEN, JUNIUS & ROSE, LLP

Jay F. Drake

jdrake@reubenlaw.com

March 17, 2022

Delivered Via Email: bos.legislation@sfgov.org

Clerk of the Board
City Hall
1 Dr. Carlton B. Goodlett Place, Room 244
San Francisco, CA 94102

**Re: File No. 220232 - Tentative Map Appeal - 0 Palo Alto Avenue
Response to Appeal
Our File No.: 11105.04**

Dear Clerk of the Board:

This office represents Midtown Lands LLC (the “Project Sponsor”), the owner of the property at 0 Palo Alto Avenue (APN: 2724-002) (the “Subject Property”). This letter is in response to the appeal of the Tentative Map approval filed by Katherine Bleich (“Appellant”) on March 4, 2022. Although the legal address of the Subject Property in City records is 0 Palo Alto Avenue, the road in front of the Subject Property is typically referred to as La Avanzada Street and is shown with that name on Google Maps and some other sources.

The Project Sponsor submitted an application for a Parcel Map to the Department of Public Works-Bureau of Street-Use and Mapping (“BSM”) on March 8, 2021. The proposed Parcel Map subdivides the existing single lot into two lots, in what is commonly known as a lot split. After processing through other City agencies pursuant to standard procedure, the Tentative Map was approved by BSM on February 25, 2022.

The Appellant submitted her appeal of BSM’s approval of the Tentative Map on March 4, 2022. The Appellant’s property at 150 Glenbrook Avenue is not adjacent to the Subject Property but is several hundred feet away. The Appellant states no issue with the Tentative Map itself, the proposed subdivision or the two lots to be created. This is because the Tentative Map and proposed lot split have no direct impact on the Appellant’s property. Rather, Appellant has appealed the Tentative Map as a means to voice her concern about an unrelated issue – maintaining the barrier between Palo Alto Avenue and La Avanzada Street. In her appeal letter, the Appellant states that she wants to prevent access, ingress and egress from Palo Alto Avenue and La Avanzada Street. There is currently a roadblock at the west end of Palo Alto Avenue so that Palo Alto Avenue is not connected to La Avanzada Street. See Attachment A.

Our response to this appeal is threefold:

First, the Tentative Map and proposed lot split have been reviewed and vetted by BSM which found that the Tentative Map is in compliance with applicable City Codes and Regulations and California Subdivision Map Act. Appellant has provided no basis to overturn BSM's approval of this Map.

Second, appeal of a Tentative Map for a purpose unrelated to the Tentative Map or the proposed subdivision is not a proper use of such appeal. The access issue raised by the Appellant is a distinct and separate issue from the Tentative Map and proposed lot split.

Third, to address the concern raised by the Appellant, the Tentative Map and proposed lot split have no impact on the roadblock between Palo Alto Avenue and La Avanzada Street. The Project Sponsor has made no application to remove the roadblock and allow access between Palo Alto Avenue and La Avanzada Street. This is not part of the Tentative Map or proposed lot split in any way. The Subject Property does not abut the portion of Palo Alto Avenue or La Avanzada Street where the roadblock is located. The roadblock is down the road and around a corner from the Subject Property. See Attachment A.

The existing access to the Subject Property will not change in connection with this lot split. The Subject Property has existing, direct access to both Dellbrook Avenue and Clarendon Avenue, which are both very close to and easily accessible from the Subject Property. Dellbrook Avenue provides access to and from the Midtown Terrace neighborhood and Clarendon Avenue provides a cross-town route over Twin Peaks. See Attachment B. With such existing, convenient and ample access roads to the Subject Property, there is simply no need to open up additional access to the Subject Property from Palo Alto Avenue via La Avanzada Street. Moreover, the existing roadblock and restricted access between Palo Alto Avenue and La Avanzada Street actually benefits the Subject Property by reducing traffic in front of the Subject Property.

Again, the Project Sponsor has no plans to request any change to the existing access to the Subject Property or that the City remove the roadblock between Palo Alto Avenue and La Avanzada Street. Indeed, such a request is well beyond the subdivision mapping process and would require an extensive review and approval process.

For these reasons, we respectfully request that the Board of Supervisors deny the appeal and confirm BSM's approval of the Tentative Map.

Very truly yours,

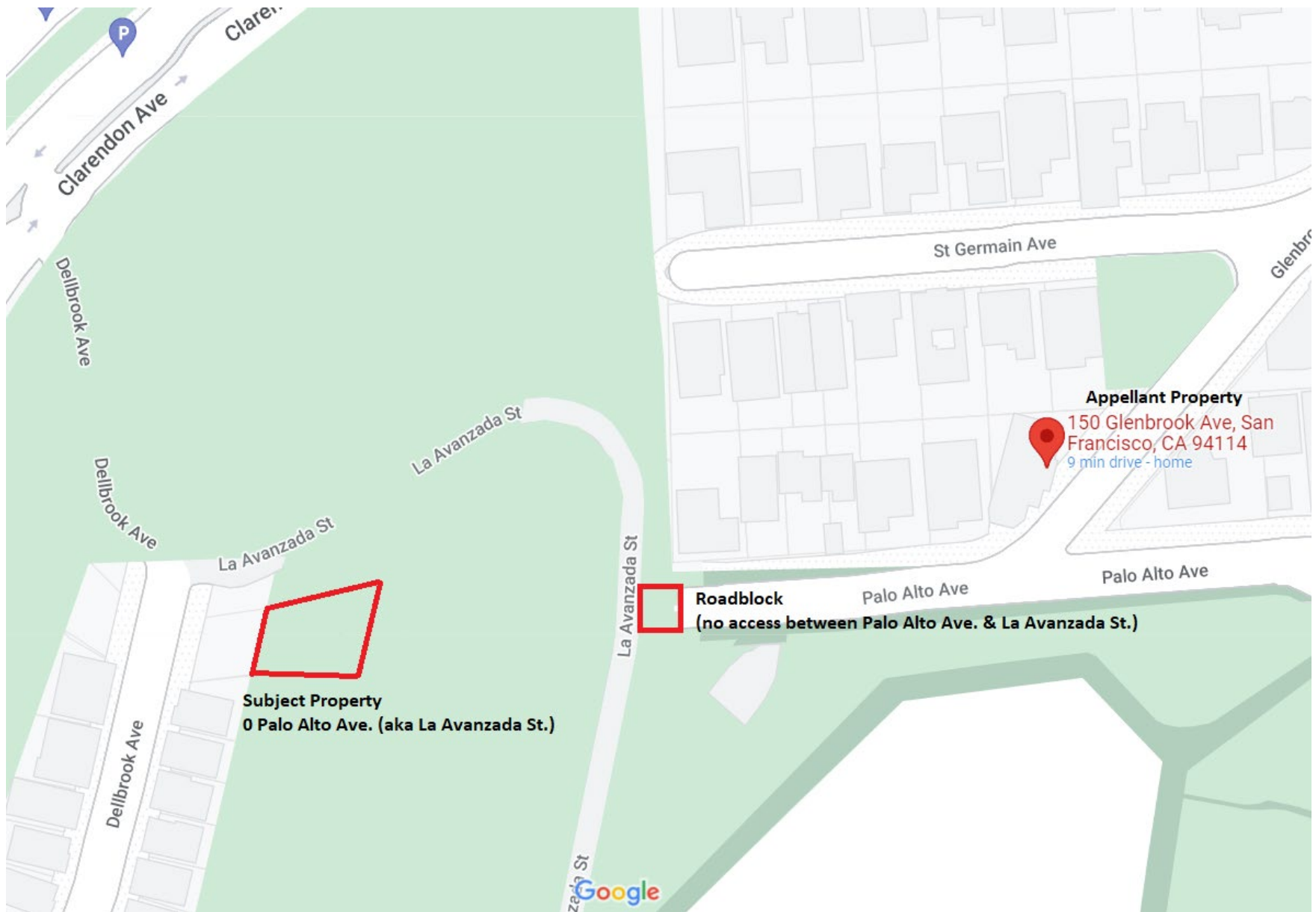
REUBEN, JUNIUS & ROSE, LLP



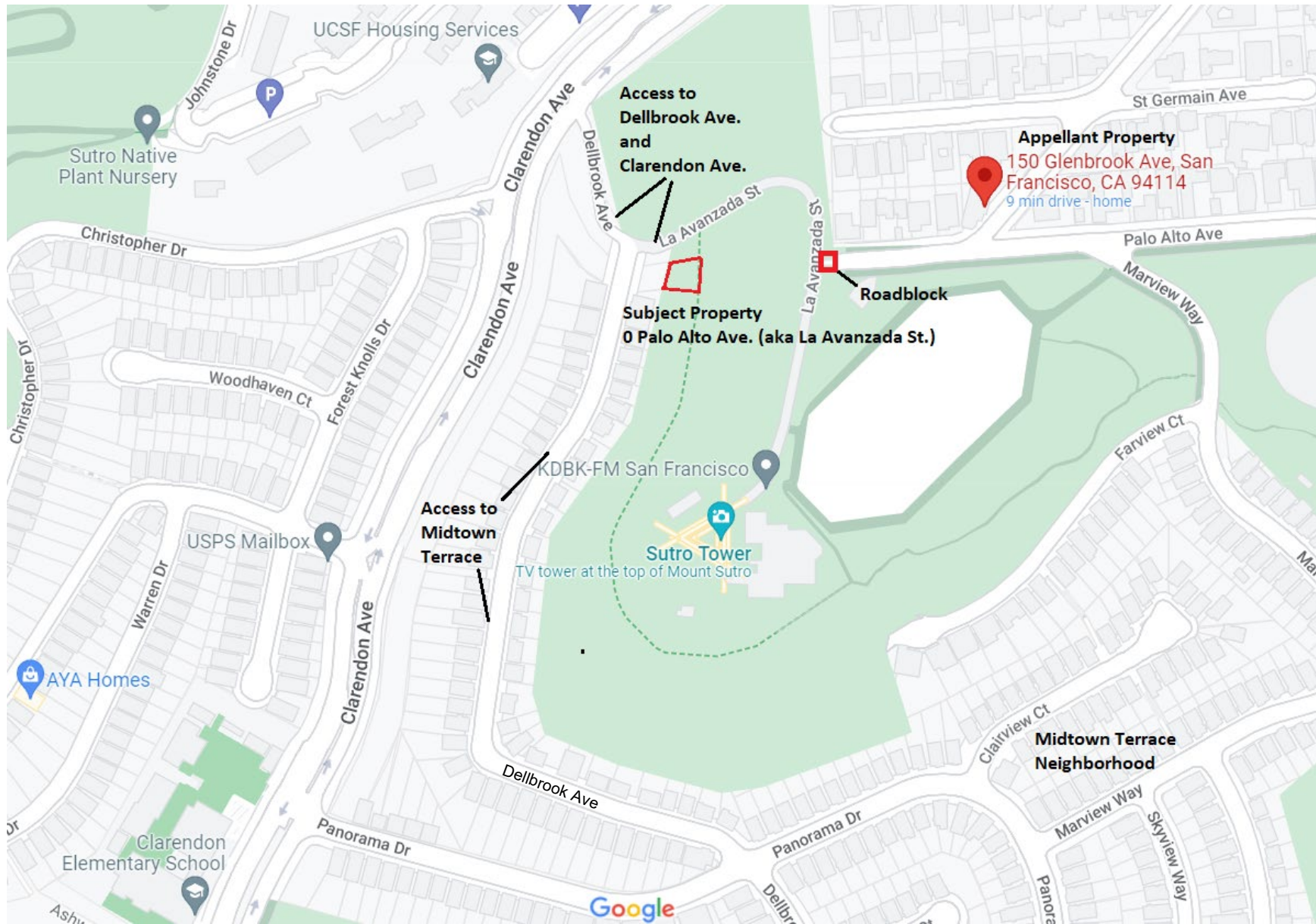
Jay F. Drake

cc: Jim Keith

ATTACHMENT A



ATTACHMENT B



From: [jim keith](#)
To: [Glenbrook Ave](#)
Cc: [Blackwell, William \(DPW\)](#); [Short, Carla \(DPW\)](#); [Mendoza, Jessica \(DPW\)](#); [Sean Keighran](#); [BOS Legislation, \(BOS\)](#); [Barry Pirece](#)
Subject: Re: Lot split BOS appeal Project #10991 Block 2724 Lot 002
Date: Thursday, March 17, 2022 10:21:01 AM

This message is from outside the City email system. Do not open links or attachments from untrusted sources.

Katherine,

Thank you for your email.

Yes I agree to that 100%. I will instruct my site surveyor to change the name on the street in front of my property on the map to read La Avanzada Street. It may require action from the BOS to officially name the street La Avanzada (if that has not been done already). Even if it has not been done, I do not believe that would be a problem given the obvious will of the neighborhood.

The only reason for calling it Palo Alto Ave in the first place was that was what the official city records, that we found, indicated. We found no official record that the street name was La Avanzada st (that doesn't mean it does not exist we just could not locate it.)

I will send instructions to my site surveyor and CC you and Mr. Blackwell who is processing the lot split.

Thank you very much and I am sorry for all the confusion.

Regards,
Jim Keith

On Thursday, March 17, 2022, 09:31:33 AM PDT, Glenbrook Ave <glenbrook150@gmail.com> wrote:

Dear Jim, all,

The main concern of the neighbors is with regard to the address. Both the number "0" and street name are confusing to us.

If you can resolve the problem by renaming the address to La Avenzada or Dellbrook, the appeal will be dropped/withdrawn. Please see attached photo from Google maps to explain our understanding of address.

Kind regards,
Katherine

On Mar 15, 2022, at 10:49, jim keith <jimkeith132@yahoo.com> wrote:

William,

I have shared emails with the appellant, Katherine Bleich. She filed the appeal based on her, and the surrounding neighbor's concern, that the lot split would open up access from their portion of Palo Alto Ave and on out to Dellbrook and Clarendon Ave. Currently there is a traffic barricade that prevents traffic from connecting on through to these streets.

I shared with Katherine a letter (see attached) that informed her that the proposed lot split does not change the existing conditions for Palo Alto Ave. **My lot will have the same access that it has now with or without a lot split. Nothing changes.**

Katherine indicated the she and the neighborhood might be willing to withdraw their appeal if made clear by city officials **that there will be no change to the traffic barricade that currently exists based on my lot split.**

Since this is clearly the case, could you please clarify this issue for the surrounding neighborhood? It might avoid an unnecessary hearing before the BOS saving the city the time and effort of a full board hearing as the issue of concern is misplaced.

Please let me know. Thanks

Regards,
Jim Keith
415-317-2039

From: [BOS Legislation, \(BOS\)](#)
To: ["glenbrook150@gmail.com"](#); ["info@transamericanengineers.com"](#); ["jimkeith132@yahoo.com"](#); [Jay Drake](#)
Cc: [PEARSON, ANNE \(CAT\)](#); [TOM, CHRISTOPHER \(CAT\)](#); [CROSSMAN, BRIAN \(CAT\)](#); [Short, Carla \(DPW\)](#); [Blackwell, William \(DPW\)](#); [Dahl, Bryan \(DPW\)](#); [Tse, Bernie \(DPW\)](#); [Sider, Dan \(CPC\)](#); [Starr, Aaron \(CPC\)](#); [Teague, Corey \(CPC\)](#); [Tam, Tina \(CPC\)](#); [Gibson, Lisa \(CPC\)](#); [Jain, Devyani \(CPC\)](#); [Navarrete, Joy \(CPC\)](#); [Rodgers, AnMarie \(CPC\)](#); [BOS-Supervisors](#); [BOS-Legislative Aides](#); [Calvillo, Angela \(BOS\)](#); [Somera, Alisa \(BOS\)](#); [Mchugh, Eileen \(BOS\)](#); [BOS Legislation, \(BOS\)](#)
Subject: APPELLANT RESPONSE TO PROJECT SPONSOR: Appeal of Tentative Map - Proposed 0 Palo Alto Avenue Project - Appeal Hearing - March 22, 2022
Date: Thursday, March 17, 2022 10:26:09 AM
Attachments: [image001.png](#)

Greetings,

The Office of the Clerk of the Board is in receipt of a response from the appellant, Katherine Bleich for the Tentative Map appeal of the proposed project of 0 Palo Alto Avenue.

[Appellant Response to Project Sponsor - March 17, 2022](#)

Since the agenda packet has already been compiled prior to receiving these documents, it will not be included in the packet, but instead will be included in the official file.

I invite you to review the entire matters on our [Legislative Research Center](#) by following the link below:

[Board of Supervisors File No. 220232](#)

Best regards,

Lisa Lew
San Francisco Board of Supervisors
1 Dr. Carlton B. Goodlett Place, Room 244
San Francisco, CA 94102
T 415-554-7718 | F 415-554-5163
lisa.lew@sfgov.org | www.sfbos.org

(VIRTUAL APPOINTMENTS) To schedule a “virtual” meeting with me (on Microsoft Teams), please ask and I can answer your questions in real time.

Due to the current COVID-19 health emergency and the Shelter in Place Order, the Office of the Clerk of the Board is working remotely while providing complete access to the legislative process and our services.



Click [here](#) to complete a Board of Supervisors Customer Service Satisfaction form

The [Legislative Research Center](#) provides 24-hour access to Board of Supervisors legislation, and archived matters since August 1998.

Disclosures: Personal information that is provided in communications to the Board of Supervisors is subject to disclosure under the California Public Records Act and the San Francisco Sunshine Ordinance. Personal information provided will not be redacted. Members of the public are not required to provide personal identifying information when they communicate with the Board of Supervisors and its committees. All written or oral communications that members of the public submit to the Clerk's Office regarding pending legislation or hearings will be made available to all members of the public for inspection and copying. The Clerk's Office does not redact any information from these submissions. This means that personal information—including names, phone numbers, addresses and similar information that a member of the public elects to submit to the Board and its committees—may appear on the Board of Supervisors' website or in other public documents that members of the public may inspect or copy.

From: [Glenbrook Ave](#)
To: [jim keith](#)
Cc: [Blackwell, William \(DPW\)](#); [Short, Carla \(DPW\)](#); [Mendoza, Jessica \(DPW\)](#); [Sean Keighran; BOS Legislation, \(BOS\)](#); [Barry Pierce](#)
Subject: Re: Lot split BOS appeal Project #10991 Block 2724 Lot 002
Date: Thursday, March 17, 2022 9:31:53 AM
Attachments: [Ltr 2022.03.10.1_Keith to K. Bleich re clarification on subdivision Final.pdf](#)

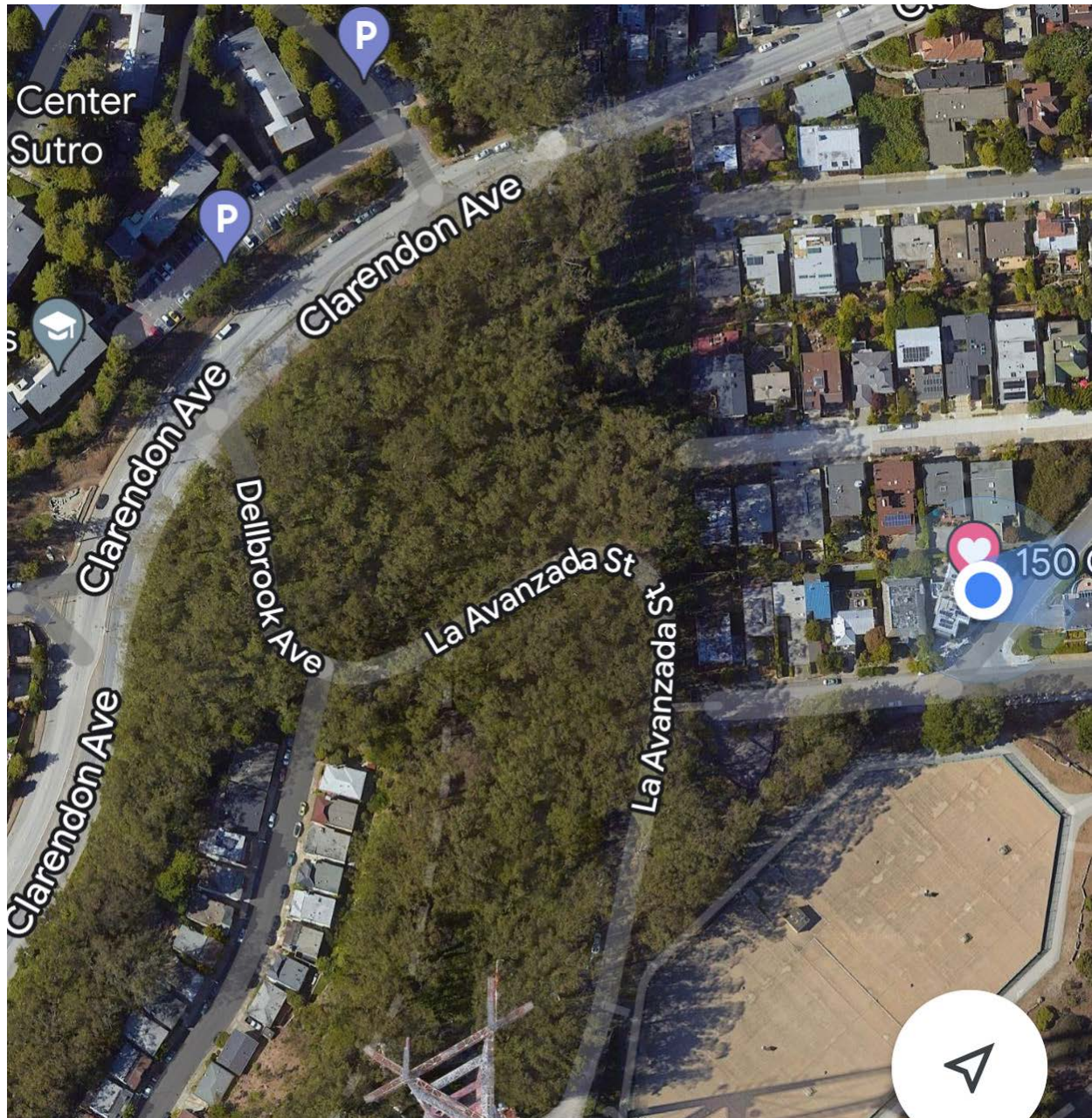
This message is from outside the City email system. Do not open links or attachments from untrusted sources.

Dear Jim, all,

The main concern of the neighbors is with regard to the address. Both the number "0" and street name are confusing to us.

If you can resolve the problem by renaming the address to La Avanzada or Dellbrook, the appeal will be dropped/withdrawn. Please see attached photo from Google maps to explain our understanding of address.

Kind regards,
Katherine



On Mar 15, 2022, at 10:49, jim keith <jimkeith132@yahoo.com> wrote:

William,

I have shared emails with the appellant, Katherine Bleich. She filed the appeal based on her, and the surrounding neighbor's concern, that the lot split would open up access from

their portion of Palo Alto Ave and on out to Dellbrook and Clarendon Ave. Currently there is a traffic barricade that prevents traffic from connecting on through to these streets.

I shared with Katherine a letter (see attached) that informed her that the proposed lot split does not change the existing conditions for Palo Alto Ave. **My lot will have the same access that it has now with or without a lot split. Nothing changes.**

Katherine indicated the she and the neighborhood might be willing to withdraw their appeal if made clear by city officials **that there will be no change to the traffic barricade that currently exists based on my lot split.**

Since this is clearly the case, could you please clarify this issue for the surrounding neighborhood? It might avoid an unnecessary hearing before the BOS saving the city the time and effort of a full board hearing as the issue of concern is misplaced.

Please let me know. Thanks

Regards,
Jim Keith
415-317-2039

March 10, 2022

Katherine Bleich
150 Glenbrook Ave.
San Francisco, CA 94114

Re: Notice of Appeal
Subdivision Address and APN: 0 Palo Alto Ave.; 2724/002
Tentative Map/PID: 10991

Dear Miss Bleich:

My name is Jim Keith and I am the owner of the lot that is seeking the tentative subdivision map referenced above. I very much apologize for the confusion that the application has caused.

I understand and appreciate your concern with respect to any work that would extend and connect Palo Alto Avenue to La Avanzada Street. Please rest assured that the map we are processing will make no changes in the way the streets work now. There will be no connection between these two streets. My property will have access to La Avanzada, but there is no change to the street configuration.

To confirm, the way the street grid works, as depicted here, will not change. Palo Alto and La Avanzada will not be connected:



I very much hope that resolves your concerns. Please give me a call at your earliest convenience to discuss. I am hoping you will consider withdrawing your appeal. I can be reached by phone at 415-317-2039 or by email at jimkeith132@yahoo.com.

Sincerely,

Jim Keith

From: [BOS Legislation, \(BOS\)](#)
To: ["glenbrook150@gmail.com"](#); ["info@transamericanengineers.com"](#); ["jimkeith132@yahoo.com"](#)
Cc: [PEARSON, ANNE \(CAT\)](#); [TOM, CHRISTOPHER \(CAT\)](#); [CROSSMAN, BRIAN \(CAT\)](#); [Short, Carla \(DPW\)](#); [Blackwell, William \(DPW\)](#); [Dahl, Bryan \(DPW\)](#); [Tse, Bernie \(DPW\)](#); [Sider, Dan \(CPC\)](#); [Starr, Aaron \(CPC\)](#); [Teague, Corey \(CPC\)](#); [Tam, Tina \(CPC\)](#); [Gibson, Lisa \(CPC\)](#); [Jain, Devyani \(CPC\)](#); [Navarrete, Joy \(CPC\)](#); [Rodgers, AnMarie \(CPC\)](#); [BOS-Supervisors](#); [BOS-Legislative Aides](#); [Calvillo, Angela \(BOS\)](#); [Somera, Alisa \(BOS\)](#); [Mchugh, Eileen \(BOS\)](#); [BOS Legislation, \(BOS\)](#)
Subject: PROJECT SPONSOR RESPONSE: Appeal of Tentative Map - Proposed 0 Palo Alto Avenue Project - Appeal Hearing - March 22, 2022
Date: Tuesday, March 15, 2022 11:20:00 AM
Attachments: [image001.png](#)

Greetings,

The Office of the Clerk of the Board is in receipt of a response from Project Sponsor, Jim Keith for the Tentative Map appeal of the proposed project of 0 Palo Alto Avenue.

[Project Sponsor Response - March 15, 2022](#)

Since the agenda packet has already been compiled prior to receiving these documents, it will not be included in the packet, but instead will be included in the official file.

I invite you to review the entire matters on our [Legislative Research Center](#) by following the link below:

[Board of Supervisors File No. 220232](#)

Best regards,

Lisa Lew
San Francisco Board of Supervisors
1 Dr. Carlton B. Goodlett Place, Room 244
San Francisco, CA 94102
T 415-554-7718 | F 415-554-5163
lisa.lew@sfgov.org | www.sfbos.org

(VIRTUAL APPOINTMENTS) To schedule a “virtual” meeting with me (on Microsoft Teams), please ask and I can answer your questions in real time.

Due to the current COVID-19 health emergency and the Shelter in Place Order, the Office of the Clerk of the Board is working remotely while providing complete access to the legislative process and our services.



Click [here](#) to complete a Board of Supervisors Customer Service Satisfaction form

The [Legislative Research Center](#) provides 24-hour access to Board of Supervisors legislation, and archived matters since August 1998.

Disclosures: Personal information that is provided in communications to the Board of Supervisors is subject to disclosure under the California Public Records Act and the San Francisco Sunshine Ordinance. Personal information provided will not be redacted. Members of the public are not required to provide personal identifying information when they communicate with the Board of Supervisors and its committees. All written or oral communications that members of the public submit to the Clerk's Office regarding pending legislation or hearings will be made available to all members of the public for inspection and copying. The Clerk's Office does not redact any information from these submissions. This means that personal information—including names, phone numbers, addresses and similar information that a member of the public elects to submit to the Board and its committees—may appear on the Board of Supervisors' website or in other public documents that members of the public may inspect or copy.

From: [jim keith](#)
To: [Blackwell, William \(DPW\)](#); [Glenbrook Ave](#)
Cc: [Short, Carla \(DPW\)](#); [Mendoza, Jessica \(DPW\)](#); [Sean Keighran](#); [BOS Legislation, \(BOS\)](#); [Barry Pirece](#)
Subject: Lot split BOS appeal Project #10991 Block 2724 Lot 002
Date: Tuesday, March 15, 2022 10:50:04 AM
Attachments: [Ltr 2022.03.10 J. Keith to K. Bleich re clarification on subdivision.Final.pdf](#)

This message is from outside the City email system. Do not open links or attachments from untrusted sources.

William,

I have shared emails with the appellant, Katherine Bleich. She filed the appeal based on her, and the surrounding neighbor's concern, that the lot split would open up access from their portion of Palo Alto Ave and on out to Dellbrook and Clarendon Ave. Currently there is a traffic barricade that prevents traffic from connecting on through to these streets.

I shared with Katherine a letter (see attached) that informed her that the proposed lot split does not change the existing conditions for Palo Alto Ave. **My lot will have the same access that it has now with or without a lot split. Nothing changes.**

Katherine indicated the she and the neighborhood might be willing to withdraw their appeal if made clear by city officials **that there will be no change to the traffic barricade that currently exists based on my lot split.**

Since this is clearly the case, could you please clarify this issue for the surrounding neighborhood? It might avoid an unnecessary hearing before the BOS saving the city the time and effort of a full board hearing as the issue of concern is misplaced.

Please let me know. Thanks

Regards,
Jim Keith
415-317-2039

March 10, 2022

Katherine Bleich
150 Glenbrook Ave.
San Francisco, CA 94114

Re: Notice of Appeal
Subdivision Address and APN: 0 Palo Alto Ave.; 2724/002
Tentative Map/PID: 10991

Dear Miss Bleich:

My name is Jim Keith and I am the owner of the lot that is seeking the tentative subdivision map referenced above. I very much apologize for the confusion that the application has caused.

I understand and appreciate your concern with respect to any work that would extend and connect Palo Alto Avenue to La Avanzada Street. Please rest assured that the map we are processing will make no changes in the way the streets work now. There will be no connection between these two streets. My property will have access to La Avanzada, but there is no change to the street configuration.

To confirm, the way the street grid works, as depicted here, will not change. Palo Alto and La Avanzada will not be connected:



I very much hope that resolves your concerns. Please give me a call at your earliest convenience to discuss. I am hoping you will consider withdrawing your appeal. I can be reached by phone at 415-317-2039 or by email at jimkeith132@yahoo.com.

Sincerely,

Jim Keith

From: [jim keith](#)
To: info@transamericanengineers.com; [BOS Legislation, \(BOS\)](#); glenbrook150@gmail.com
Cc: [PEARSON, ANNE \(CAT\)](#); [TOM, CHRISTOPHER \(CAT\)](#); [SHEN, ANDREW \(CAT\)](#); [MALAMUT, JOHN \(CAT\)](#); [Short, Carla \(DPW\)](#); [Blackwell, William \(DPW\)](#); [Dahl, Bryan \(DPW\)](#); [Tse, Bernie \(DPW\)](#); [Sider, Dan \(CPC\)](#); [Tam, Tina \(CPC\)](#); [Gibson, Lisa \(CPC\)](#); [Jain, Devyani \(CPC\)](#); [Navarrete, Joy \(CPC\)](#); [Rodgers, AnMarie \(CPC\)](#); [BOS-Supervisors](#); [BOS-Legislative Aides](#); [Mchugh, Eileen \(BOS\)](#); [BOS Legislation, \(BOS\)](#)
Subject: Re: Appeal of Tentative Map - 0 Palo Alto Avenue - Appeal Hearing on March 22, 2022
Date: Tuesday, March 8, 2022 6:22:07 PM
Attachments: [image001.png](#)

This message is from outside the City email system. Do not open links or attachments from untrusted sources.

Dear, City Family,

I recieved notification of an appeal to the Board of Supervisors filed by Katherine Bliech, who lives at 150 Glenbrook Ave, in regards to the tentatively approved lot split. The stated concern is apparantly based on the misconception that my lot split would some how remove the traffic barrier at the end of Palo Alto Ave. I would have been happy to clarify that point, however, I was never contacted.

My project does not require nor has it ever considered removing the traffic barricade.

My sole access is onto the extended portion of Palo Alto Ave (see attached map of the City and County approval of Palo Alto Ave ext.) It appears many neighbors refer to this portion of Palo Alto Ave as La Avanzada Ave. However, I was unable to find any official records demonstrating the name change to La Avanzada. If those records exist I would be happy to amend the map based on that information.

To be clear my access is on what neighbors refer to as La Avanzada Ave. and through to Dellbrook Ave. I hope this clears the matter up and the appeal can be withdrawn as soon as possible. I am happy to discuss this matter with the appellant. I can be reached at 415-317-2039

Regards,
Jim Keith

On Tuesday, March 8, 2022, 01:46:00 PM PST, BOS Legislation, (BOS) <bos.legislation@sfgov.org> wrote:

Greetings,

Please see below for hearing information regarding a tentative subdivision map appeal for 0 Palo Alto Avenue that was filed before the Board of Supervisors. Thank you.

Jocelyn Wong

San Francisco Board of Supervisors

1 Dr. Carlton B. Goodlett Place, Room 244

San Francisco, CA 94102

T: 415.554.7702 | F: 415.554.5163

jocelyn.wong@sfgov.org | www.sfbos.org

(VIRTUAL APPOINTMENTS) To schedule a “virtual” meeting with me (on Microsoft Teams), please ask and I can answer your questions in real time.

Due to the current COVID-19 health emergency and the Shelter in Place Order, the Office of the Clerk of the Board is working remotely while providing complete access to the legislative process and our services



Click [here](#) to complete a Board of Supervisors Customer Service Satisfaction form

The [Legislative Research Center](#) provides 24-hour access to Board of Supervisors legislation, and archived matters since August 1998.

Disclosures: *Personal information that is provided in communications to the Board of Supervisors is subject to disclosure under the California Public Records Act and the San Francisco Sunshine Ordinance. Personal information provided will not be redacted. Members of the public are not required to provide personal identifying information when they communicate with the Board of Supervisors and its committees. All written or oral communications that members of the public submit to the Clerk's Office regarding pending legislation or hearings will be made available to all members of the public for inspection and copying. The Clerk's Office does not redact any information from these submissions. This means that personal information—including names, phone numbers, addresses and similar information that a member of the public elects to submit to the Board and its committees—may appear on the Board of Supervisors' website or in other public documents that members of the public may inspect or copy.*

From: BOS Legislation, (BOS) <bos.legislation@sfgov.org>

Sent: Monday, March 7, 2022 4:46 PM

To: 'glenbrook150@gmail.com' <glenbrook150@gmail.com>

Cc: PEARSON, ANNE (CAT) <Anne.Pearson@sfcityatty.org>; TOM, CHRISTOPHER (CAT) <Christopher.Tom@sfcityatty.org>; SHEN, ANDREW (CAT) <Andrew.Shen@sfcityatty.org>; MALAMUT, JOHN (CAT) <John.Malamut@sfcityatty.org>; Short, Carla (DPW) <Carla.Short@sfdpw.org>; Blackwell, William (DPW) <William.Blackwell@sfdpw.org>; Dahl, Bryan (DPW) <bryan.dahl@sfdpw.org>; Tse, Bernie (DPW) <bernie.tse@sfdpw.org>; Sider, Dan (CPC) <dan.sider@sfgov.org>; Starr, Aaron (CPC)

<aaron.starr@sfgov.org>; Teague, Corey (CPC) <corey.teague@sfgov.org>; Tam, Tina (CPC) <tina.tam@sfgov.org>; Gibson, Lisa (CPC) <lisa.gibson@sfgov.org>; Jain, Devyani (CPC) <devyani.jain@sfgov.org>; Navarrete, Joy (CPC) <joy.navarrete@sfgov.org>; Rodgers, AnMarie (CPC) <anmarie.rodgers@sfgov.org>; BOS-Supervisors <bos-supervisors@sfgov.org>; BOS-Legislative Aides <bos-legislative_aides@sfgov.org>; Calvillo, Angela (BOS) <angela.calvillo@sfgov.org>; Somera, Alisa (BOS) <alisa.somera@sfgov.org>; Mchugh, Eileen (BOS) <eileen.e.mchugh@sfgov.org>; BOS Legislation, (BOS) <bos.legislation@sfgov.org>

Subject: Appeal of Tentative Map - 0 Palo Alto Avenue - Appeal Hearing on March 22, 2022

Greetings,

The Office of the Clerk of the Board has scheduled a hearing for Special Order before the Board of Supervisors on **March 22, at 3:00 p.m.**

Please find linked below a letter of appeal regarding the Tentative Map of a property at 0 Palo Alto Avenue, and an informational letter from the Clerk of the Board.

[Tentative Map Appeal Letter - March 4, 2022](#)

[Clerk of the Board Letter - March 7, 2022](#)

You are invited to review the entire matter on our [Legislative Research Center](#) by following the link below.

[Board of Supervisors File No. 220232](#)

Best regards,

Lisa Lew

San Francisco Board of Supervisors

1 Dr. Carlton B. Goodlett Place, Room 244

San Francisco, CA 94102

T 415-554-7718 | F 415-554-5163

lisa.lew@sfgov.org | www.sfbos.org

(VIRTUAL APPOINTMENTS) To schedule a “virtual” meeting with me (on Microsoft Teams), please ask and I can answer your questions in real time.

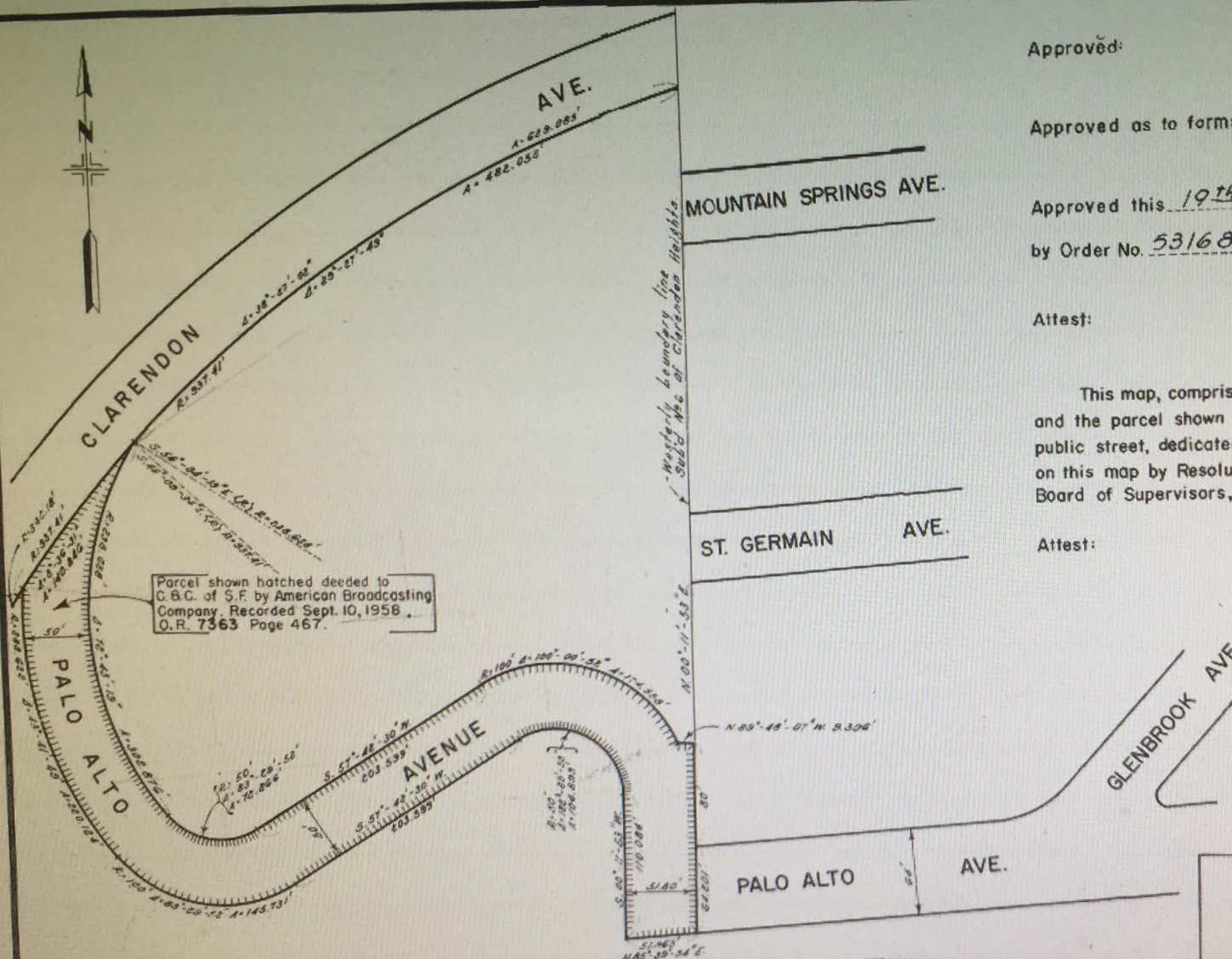
Due to the current COVID-19 health emergency and the Shelter in Place Order, the Office of the Clerk of the Board is working remotely while providing complete access to the legislative process and our services.



Click [here](#) to complete a Board of Supervisors Customer Service Satisfaction form

The [Legislative Research Center](#) provides 24-hour access to Board of Supervisors legislation, and archived matters since August 1998.

Disclosures: *Personal information that is provided in communications to the Board of Supervisors is subject to disclosure under the California Public Records Act and the San Francisco Sunshine Ordinance. Personal information provided will not be redacted. Members of the public are not required to provide personal identifying information when they communicate with the Board of Supervisors and its committees. All written or oral communications that members of the public submit to the Clerk's Office regarding pending legislation or hearings will be made available to all members of the public for inspection and copying. The Clerk's Office does not redact any information from these submissions. This means that personal information—including names, phone numbers, addresses and similar information that a member of the public elects to submit to the Board and its committees—may appear on the Board of Supervisors' website or in other public documents that members of the public may inspect or copy.*



BASIS OF BEARINGS

MIDTOWN TERRACE SUBDIVISION NO. 5
Recorded April 19, 1957 Map Book "R",
Page 92 to 94.

RECORDED AT REQUEST OF
Board of Supervisors
At 5 Min. Past 11 A.M.

City and County of San Francisco, Calif.
THOS. A. TOOMEY
RECORDER

in Map Book "S" at page 24

Approved:

Reuben Owens

City Engineer

Approved as to form:

George E. Baglin

Deputy City Attorney

Approved this 19th day of November 1958by Order No. 53168Sherman P. Duckel

Director of Public Works

Attest:

P. Brooks Larter

Asst. Director of Public Works

This map, comprising one sheet, is approved and made official and the parcel shown hatched hereon is declared to be an open public street, dedicated to public use to be known by name as shown on this map by Resolution Number 1070-58 of the Board of Supervisors, adopted the 8th day of Dec. 1958

Attest:

Robert J. Dolan

Clerk of the Board of Supervisors

MAP
SHOWING THE EXTENSION
OF
PALO ALTO AVENUE
WESTERLY TO CLARENDON AVENUE

CITY AND COUNTY OF SAN FRANCISCO
DEPARTMENT OF PUBLIC WORKS
BUREAU OF ENGINEERING
DIVISION OF SURVEYS AND MAPPING
REUBEN H. OWENS, CITY ENGINEER

SCALE: 1" = 80' AUGUST 1958

Surveyed..... Index No..... Order No.....
Compiled..... Computed R.D..... Checked J.H.M.
Drawn..... L.F.G..... Traced L.F.G..... Checked G.W.

REFERENCES
T-10-8; T-13-15; SUR. 57

SHEET 1 OF 1 SHEETS

A-16-125

From: [Wong, Jocelyn \(BOS\)](#)
To: [BOS Legislation, \(BOS\)](#)
Subject: FW: materials for hearing - file no 220232
Date: Tuesday, March 15, 2022 6:30:43 PM
Attachments: [2724-002 hearing Schuyler materials.zip](#)

From: Board of Supervisors, (BOS) <board.of.supervisors@sfgov.org>
Sent: Tuesday, March 15, 2022 3:33 PM
To: BOS-Supervisors <bos-supervisors@sfgov.org>
Cc: Calvillo, Angela (BOS) <angela.calvillo@sfgov.org>; Mchugh, Eileen (BOS) <eileen.e.mchugh@sfgov.org>; Somera, Alisa (BOS) <alisa.somera@sfgov.org>; Ng, Wilson (BOS) <wilson.l.ng@sfgov.org>; Laxamana, Junko (BOS) <junko.laxamana@sfgov.org>; Wong, Jocelyn (BOS) <jocelyn.wong@sfgov.org>; Lew, Lisa (BOS) <lisa.lew@sfgov.org>
Subject: FW: materials for hearing - file no 220232

From: sky@skyhi.digital <sky@skyhi.digital>
Sent: Saturday, March 12, 2022 5:13 PM
To: Board of Supervisors, (BOS) <board.of.supervisors@sfgov.org>
Cc: Mapping, Subdivision (DPW) <subdivision.mapping@sfdpw.org>
Subject: materials for hearing - file no 220232

This message is from outside the City email system. Do not open links or attachments from untrusted sources.

The attached letter, photos and maps (PDF) are submitted for Board of Supervisors File No. 220232 re "0 Palo Alto Avenue"

(see attached)

James A. Schuyler
Kathryn Goldman Schuyler

*****.
"Sky" (Jim Schuyler)
-Digital media and technology-assisted composition
On the web at <https://skyhi.digital/>

Music is not just sound;
 Music is the magic our brains do *in response* to sound.

••••• ••••• ••••• ••••• ••••• ••••• •••••

Clerk of the Board of Supervisors
1 Dr. Carlton B. Goodlett Place, Room 244
San Francisco, CA 94102

11 March, 2022

Re: Notice of Appeal Subdivision Address: 0 Palo Alto Ave. APN: 27241002 PID: 10991
Tentative Map: 10991

Dear Clerk of the Board of Supervisors

We write regarding the February 25, 2022 Notice regarding the Tentative Approval of a Subdivision at the above-referenced address ("Tentative Approval").

We live nearby at 220 Palo Alto Avenue, San Francisco, CA.

We request correction of the property address and street names, and we ask that neighbors within the 200 block of Palo Alto be included in notifications of actions on this property.



Assessor's maps show the property is located on **Palo Alto Avenue**, but the "0" (zero) street number is incorrect, as that address would be 3 blocks away at the other end of this short street. The property in question is more properly the "300" block of Palo Alto Avenue. This may affect notifications as well as in the future there may be actions proposed to allow access, ingress and egress from Palo Alto Avenue to (what is currently called) La Avanzada Street, where there is currently a "dead end" at a curb and permanent fence. This is consistent with San Francisco's policy of discouraging thru-traffic flow on residential streets (as evidenced by speed bumps and curbing), and the character of our neighborhood relies upon the presence of these dead-end streets (Palo Alto Avenue, St. Germain, and part of Mountain Spring).

Furthermore, street signs on the blocks labeled **Palo Alto Avenue** on Assessor's maps for blocks 2724, 2723 and 2781 are incorrect, and correcting them would cause driver confusion and traffic disruption. Palo Alto Avenue's 300 (shown on #2724) and possibly 400 blocks (shown on #2723) are (street) signed as **La Avanzada** and **Dellbrook** respectively, and presumably have been this way ever since the Midtown Terrace subdivision was developed 50 some years ago.

We are attaching photos showing the street sign for La Avanzada and the property in question appears just behind and to the left of that sign. We also attach some relevant block maps.

*Our suggestion would be to rename the 300 and 400 blocks, changing the Palo Alto Avenue designation of the two mis-labelled blocks and following common usage the last 50+ years, designate them **La Avanzada** and **Dellbrook** instead. The property in question. 2724-002 would then have a more logical address, on **La Avanzada**. This would clarify the property location and reduce our concern about the potential for future (disruptive) traffic flow changes.*

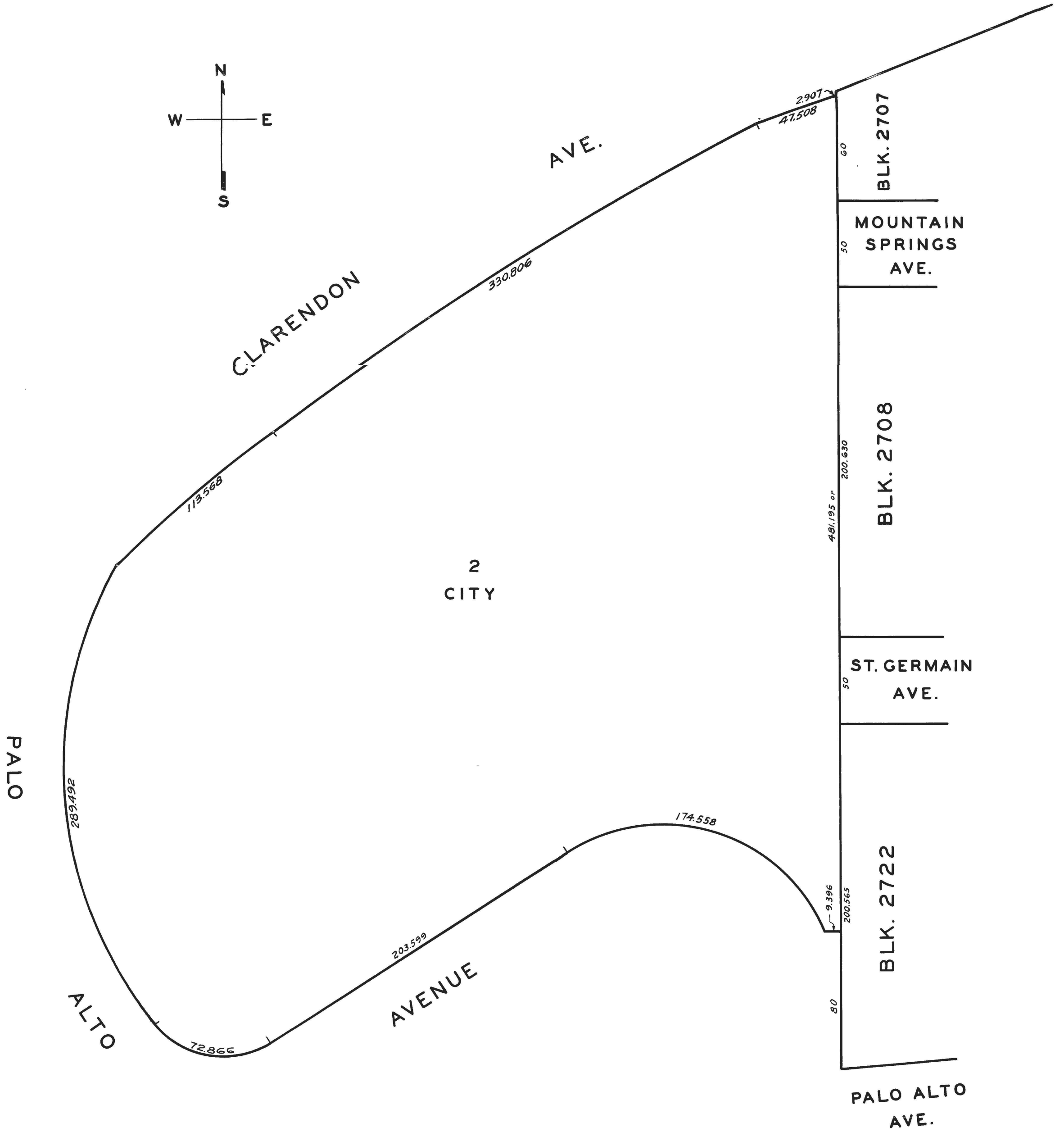
Sincerely,


James A. Schuyler

Kathryn Goldman Schuyler

2723

SAN MIGUEL RANCHO

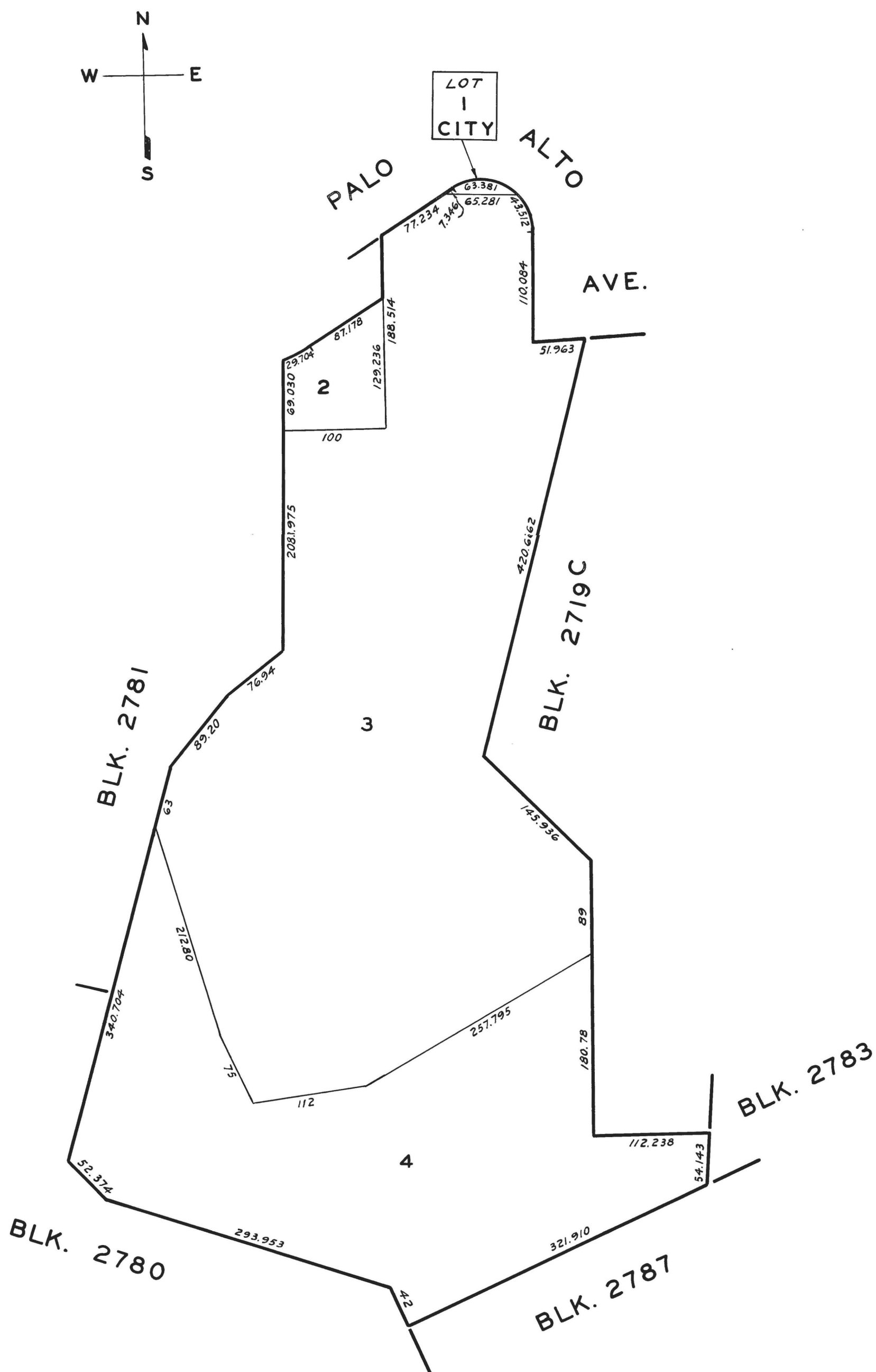
REVISED '64

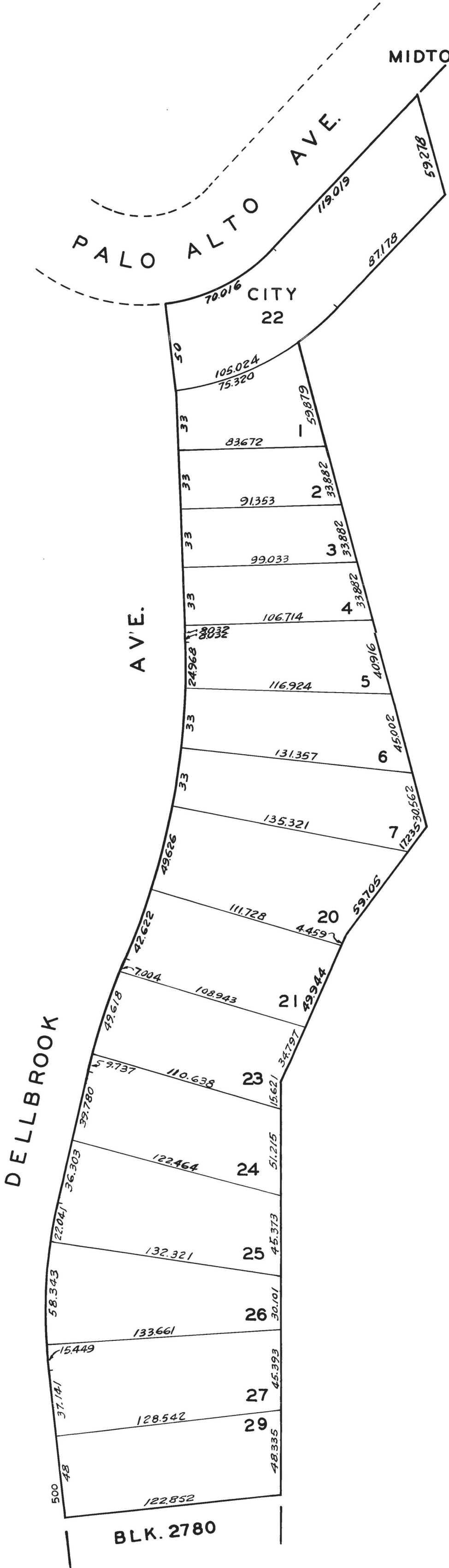
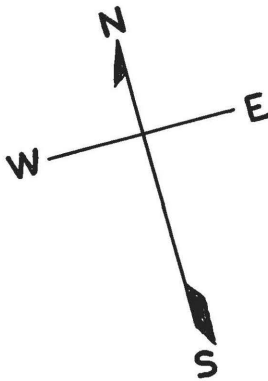


2724

SAN MIGUEL RANCHO

SCALE: 1"=100'





2781

REVISED 1959
REVISED 1960
" '62
REVISED '63

BLOCK 2724

From: [Somera, Alisa \(BOS\)](#)
To: [BOS Legislation, \(BOS\)](#)
Subject: FW: File No. 220232
Date: Tuesday, March 15, 2022 3:49:53 PM

For File

Alisa Somera
Legislative Deputy Director
San Francisco Board of Supervisors
1 Dr. Carlton B. Goodlett Place, Room 244
San Francisco, CA 94102
415.554.7711 direct | 415.554.5163 fax
alisa.somera@sfgov.org

(VIRTUAL APPOINTMENTS) To schedule a “virtual” meeting with me (on Microsoft Teams), please ask and I can answer your questions in real time.

Due to the current COVID-19 health emergency and the Shelter in Place Order, the Office of the Clerk of the Board is working remotely while providing complete access to the legislative process and our services.

Click [HERE](#) to complete a Board of Supervisors Customer Service Satisfaction form.

The Legislative Research Center provides 24-hour access to Board of Supervisors legislation, and archived matters since August 1998.

~~~~~

Disclosures: Personal information that is provided in communications to the Board of Supervisors is subject to disclosure under the California Public Records Act and the San Francisco Sunshine Ordinance. Personal information provided will not be redacted. Members of the public are not required to provide personal identifying information when they communicate with the Board of Supervisors and its committees. All written or oral communications that members of the public submit to the Clerk's Office regarding pending legislation or hearings will be made available to all members of the public for inspection and copying. The Clerk's Office does not redact any information from these submissions. This means that personal information—including names, phone numbers, addresses and similar information that a member of the public elects to submit to the Board and its committees—may appear on the Board of Supervisors website or in other public documents that members of the public may inspect or copy.

-----Original Message-----

From: Board of Supervisors, (BOS) <[board.of.supervisors@sfgov.org](mailto:board.of.supervisors@sfgov.org)>  
Sent: Tuesday, March 15, 2022 3:36 PM  
To: BOS-Supervisors <[bos-supervisors@sfgov.org](mailto:bos-supervisors@sfgov.org)>  
Cc: Calvillo, Angela (BOS) <[angela.calvillo@sfgov.org](mailto:angela.calvillo@sfgov.org)>; Mchugh, Eileen (BOS) <[eileen.e.mchugh@sfgov.org](mailto:eileen.e.mchugh@sfgov.org)>; Somera, Alisa (BOS) <[alisa.somera@sfgov.org](mailto:alisa.somera@sfgov.org)>; Ng, Wilson (BOS) <[wilson.l.ng@sfgov.org](mailto:wilson.l.ng@sfgov.org)>; Laxamana, Junko (BOS) <[junko.laxamana@sfgov.org](mailto:junko.laxamana@sfgov.org)>  
Subject: File No. 220232

-----Original Message-----

From: Charlene <[charlenelunny@hotmail.com](mailto:charlenelunny@hotmail.com)>  
Sent: Monday, March 14, 2022 2:57 PM  
To: Board of Supervisors, (BOS) <[board.of.supervisors@sfgov.org](mailto:board.of.supervisors@sfgov.org)>  
Subject: Attention: Angela Calvillo. File No. 220232

This message is from outside the City email system. Do not open links or attachments from untrusted sources.



I'm a 50 year resident of Midtown Terrace. During Covid the developer stated that the property was going to be for a single family home, now he wants to split the lot to add another house. This area below Sutro Tower is a walking, biking trail area right nextdoor to where the split lot would be. Adding another home would increase traffic at the end of Dellbrook Ave. There is lots of traffic in this area with UCSF employees parking on the street and Dellbrook is a shortcut from Portola to Clarendon heading to Market Street. My question also is Palo Alto Avenue, which at this time has no vehicle access to address 0 Palo Alto Ave where this lot is. La Avanzada runs from end of Dellbrook Avenue to Sutro Tower entrance only and back. Is Palo Alto Avenue going to be a thru street to property and end at the end of Dellbrook Avenue or is property access on Dellbrook Ave to La Avanzada ? The road that lot is on is La Avanzada not Palo Alto Avenue. Very confusing .  
Sent from my iPhone

From: [BOS Legislation, \(BOS\)](#)  
To: ["glenbrook150@gmail.com"](#); ["info@transamericanengineers.com"](#); ["jimkeith132@yahoo.com"](#)  
Cc: [PEARSON, ANNE \(CAT\)](#); [TOM, CHRISTOPHER \(CAT\)](#); [CROSSMAN, BRIAN \(CAT\)](#); [Short, Carla \(DPW\)](#); [Blackwell, William \(DPW\)](#); [Dahl, Bryan \(DPW\)](#); [Tse, Bernie \(DPW\)](#); [Sider, Dan \(CPC\)](#); [Starr, Aaron \(CPC\)](#); [Teague, Corey \(CPC\)](#); [Tam, Tina \(CPC\)](#); [Gibson, Lisa \(CPC\)](#); [Jain, Devyani \(CPC\)](#); [Navarrete, Joy \(CPC\)](#); [Rodgers, AnMarie \(CPC\)](#); [BOS-Supervisors](#); [BOS-Legislative Aides](#); [Calvillo, Angela \(BOS\)](#); [Somera, Alisa \(BOS\)](#); [Mchugh, Eileen \(BOS\)](#); [BOS Legislation, \(BOS\)](#)  
Subject: HEARING NOTICE: Appeal of Tentative Map - 0 Palo Alto Avenue - Appeal Hearing on March 22, 2022  
Date: Friday, March 11, 2022 9:58:36 AM  
Attachments: [image001.png](#)

---

Greetings,

The Office of the Clerk of the Board has scheduled a hearing for a Special Order before the Board of Supervisors on March 22, 2022, at 3:00 p.m., to hear an appeal of a tentative map for the proposed project at 0 Palo Alto Avenue.

**Please find the following link to the hearing notice for the matter.**

[Public Hearing Notice - March 11, 2022](#)

I invite you to review the entire matter on our [Legislative Research Center](#) by following the link below:

[Board of Supervisors File No. 220232](#)

Best regards,

**Lisa Lew**  
San Francisco Board of Supervisors  
1 Dr. Carlton B. Goodlett Place, Room 244  
San Francisco, CA 94102  
T 415-554-7718 | F 415-554-5163  
[lisa.lew@sfgov.org](mailto:lisa.lew@sfgov.org) | [www.sfbos.org](http://www.sfbos.org)

**(VIRTUAL APPOINTMENTS)** To schedule a "virtual" meeting with me (on Microsoft Teams), please ask and I can answer your questions in real time.

*Due to the current COVID-19 health emergency and the Shelter in Place Order, the Office of the Clerk of the Board is working remotely while providing complete access to the legislative process and our services.*



Click [here](#) to complete a Board of Supervisors Customer Service Satisfaction form

The [Legislative Research Center](#) provides 24-hour access to Board of Supervisors legislation, and archived matters since August 1998.

**Disclosures:** Personal information that is provided in communications to the Board of Supervisors is subject to disclosure under the California Public Records Act and the San Francisco Sunshine Ordinance. Personal information provided will not be redacted. Members of the public are not required to provide personal identifying information when they communicate with the Board of Supervisors and its committees. All written or oral communications that members of the public submit to the Clerk's Office regarding pending legislation or hearings will be made available to all members of the public for inspection and copying. The Clerk's Office does not redact any information from these submissions. This means that personal information—including names, phone numbers, addresses and similar information that a member of the public elects to submit to the Board and its committees—may appear on the Board of Supervisors' website or in other public documents that members of the public may inspect or copy.

BOARD of SUPERVISORS



City Hall  
1 Dr. Carlton B. Goodlett Place, Room 244  
San Francisco, CA 94102-4689  
Tel. No. (415) 554-5184  
Fax No. (415) 554-5163  
TDD/TTY No. (415) 554-5227

## NOTICE OF PUBLIC HEARING

BOARD OF SUPERVISORS OF THE CITY AND COUNTY OF SAN FRANCISCO  
Sent via Email and/or U.S. Postal Service

NOTICE IS HEREBY GIVEN THAT the Board of Supervisors of the City and County of San Francisco will hold a public hearing to consider the following appeal and said public hearing will be held as follows, at which time all interested parties may attend and be heard in-person or remotely.

Members of the public attending this hearing in-person may be required to wear masks and adhere to certain procedures, please visit [https://sfbos.org/in\\_person\\_meeting\\_guidelines](https://sfbos.org/in_person_meeting_guidelines) for the current guidelines.

**Date:** Tuesday, March 22, 2022

**Time:** 3:00 p.m.

**Location:** **IN-PERSON MEETING INFORMATION**  
Legislative Chamber, Room 250, located at City Hall  
1 Dr. Carlton B. Goodlett Place, San Francisco, CA

### REMOTE ACCESS

Watch: [www.sfgovtv.org](http://www.sfgovtv.org)

Watch: SF Cable Channel 26, 78 or 99 (*depending on your provider*) once the meeting starts, the telephone number and Meeting ID will be displayed on the screen.

Public Comment Call-In: <https://sfbos.org/remote-meeting-call>

**Subject:** **File No. 220232.** Hearing of persons interested in or objecting to the decision of Public Works, dated February 25, 2022, approving a Tentative Map for a 2 Lot Subdivision project at 0 Palo Alto Avenue, Assessor's Parcel Block No. 2724, Lot No. 002. (District 7) (Appellant: Katherine Bleich) (Filed March 4, 2022)




In accordance with Administrative Code, Section 67.7-1, persons who are unable to attend the hearing on this matter may submit written comments prior to the time the hearing begins. These comments will be made as part of the official public record in this matter and shall be brought to the attention of the Board of Supervisors. Written comments should be addressed to Angela Calvillo, Clerk of the Board, City Hall, 1 Dr. Carlton B. Goodlett Place, Room 244, San Francisco, CA, 94102 or sent via email ([board.of.supervisors@sfgov.org](mailto:board.of.supervisors@sfgov.org)). Information relating to this matter is available in the Office of the Clerk of the Board or the Board of Supervisors' Legislative Research Center (<https://sfbos.org/legislative-research-center-lrc>). Agenda information relating to this matter will be available for public review on Friday, March 18, 2022.

For any questions about this hearing, please contact one of the Legislative Clerks:

Lisa Lew ([lisa.lew@sfgov.org](mailto:lisa.lew@sfgov.org)) ~ (415) 554-7718)

Jocelyn Wong ([jocelyn.wong@sfgov.org](mailto:jocelyn.wong@sfgov.org)) ~ (415) 554-7702)

**Please Note:** The Department is open for business, but employees may be working from home. Please allow 48 hours for us to return your call or email.



Angela Calvillo  
Clerk of the Board of Supervisors  
City and County of San Francisco

ll:jw:ams

# CALIFORNIA NEWSPAPER SERVICE BUREAU

## DAILY JOURNAL CORPORATION

Mailing Address : 915 E FIRST ST, LOS ANGELES, CA 90012  
Telephone (800) 788-7840 / Fax (800) 464-2839  
Visit us @ [www.LegalAdstore.com](http://www.LegalAdstore.com)

LISA LEW  
CCSF BD OF SUPERVISORS (OFFICIAL NOTICES)  
1 DR CARLTON B GOODLETT PL #244  
SAN FRANCISCO, CA 94102

### COPY OF NOTICE

Notice Type: GPN GOVT PUBLIC NOTICE

Ad Description

LL - 220232 - Ten Map - 0 Palo Alto Ave

To the right is a copy of the notice you sent to us for publication in the SAN FRANCISCO EXAMINER. Thank you for using our newspaper. Please read this notice carefully and call us with ny corrections. The Proof of Publication will be filed with the County Clerk, if required, and mailed to you after the last date below. Publication date(s) for this notice is (are):

03/11/2022

The charge(s) for this order is as follows. An invoice will be sent after the last date of publication. If you prepaid this order in full, you will not receive an invoice.

|             |          |
|-------------|----------|
| Publication | \$374.62 |
| Total       | \$374.62 |

EXM# 3564560

#### NOTICE OF PUBLIC HEARING BOARD OF SUPERVISORS OF THE CITY AND COUNTY OF SAN FRANCISCO Sent via Email and/or U.S. Postal Service

NOTICE IS HEREBY GIVEN THAT the Board of Supervisors of the City and County of San Francisco will hold a public hearing to consider the following appeal and said public hearing will be held as follows, at which time all interested parties may attend and be heard in person or remotely.

Members of the public attending this hearing in-person may be required to wear masks and adhere to certain procedures, please visit

[https://sfbos.org/in\\_person\\_meeting\\_guidelines](https://sfbos.org/in_person_meeting_guidelines) for the current guidelines.

Date: Tuesday, March 22, 2022 Time: 3:00 p.m.

Location: IN-PERSON

MEETING INFORMATION

Legislative Chamber,

Room 250, located at City

Hall 1 Dr. Carlton B.

Goodlett Place, San

Francisco, CA REMOTE

ACCESS Watch:

[www.sfgovtv.org](http://www.sfgovtv.org) Watch:

SF Cable Channel 26, 78 or

99 (depending on your

provider) once the meeting

starts, the telephone

number and Meeting ID will

be displayed on the

screen. Public Comment

Call-In:

<https://sfbos.org/remote-meeting-call>

Subject: File No. 220232.

Hearing of persons inter-

ested in or objecting to the

decision of Public Works,

dated February 25, 2022,

approving a Tentative Map

for a 2 Lot Subdivision

project at 0 Palo Alto

Avenue, Assessor's Parcel

Block No. 2724, Lot No. 002.

(District 7) (Appellant:

Katherine Bleich) (Filed

March 4, 2022)

In accordance with Adminis-

trative Code, Section 67.7-1,

persons who are unable to

attend the hearing on this

matter may submit written

comments prior to the time

the hearing begins. These

comments will be made as

part of the official public

record in this matter and

shall be brought to the

attention of the Board of

Supervisors. Written

comments should be

addressed to Angela Calvillo,

Clerk of the Board, City Hall,

1 Dr. Carlton B. Goodlett

Place, Room 244, San

Francisco, CA, 94102 or sent

via email

(board.of.supervisors@sfgov.org). Information relating to this matter is available in the Office of the Clerk of the Board or the Board of Supervisors' Legislative Research Center

(<https://sfbos.org/legislative-research-center-lrc>). Agenda

information relating to this

matter will be available for

public review on Friday,

March 18, 2022.

For any questions about this

hearing, please contact one

of the Legislative Clerks:

Lisa Lew ([lisa.lew@sfgov.org](mailto:lisa.lew@sfgov.org))

~ (415) 554-7718) Jocelyn

Wong

([jocelyn.wong@sfgov.org](mailto:jocelyn.wong@sfgov.org)) ~

(415) 554-7702)

Please Note: The Depart-

ment is open for business,

but employees are working

from home. Please allow 48

hours for us to return your

call or email.

Angela Calvillo Clerk of the

Board of Supervisors City

and County of San Francisco



\* A 0 0 0 0 0 5 9 6 1 7 9 4 \*

# San Francisco Examiner PUBLIC NOTICES

SAN MATEO COUNTY: 650-556-1556 • E-mail: [smlegals@sfmediaco.com](mailto:smlegals@sfmediaco.com)  
SAN FRANCISCO: 415-314-1835 • E-mail: [sflegals@sfmediaco.com](mailto:sflegals@sfmediaco.com)

SAN FRANCISCO EXAMINER • DAILY CITY INDEPENDENT • SAN MATEO WEEKLY • REDWOOD CITY TRIBUNE • ENQUIRER • BULLETIN • FOSTER CITY PROGRESS • MILLBRAE • SAN BRUNO SUN • BOUTIQUE & VILLAGE • EXAMINER • SO. SAN FRANCISCO • EXAMINER - SAN BRUNO

## GOVERNMENT

**NOTICE OF REGULAR MEETING**  
**SAN FRANCISCO BOARD OF SUPERVISORS RULES COMMITTEE CITY HALL, LEGISLATIVE CHAMBER, ROOM 250**  
**MARCH 14, 2022 - 10:00 AM**  
This meeting will be held in-person at the location above and accessible remotely. Public comment will be taken in-person and via telephone at 1 (415) 655-0001 / Meeting ID: 2499 662 7464 #. Visit [www.sfgov.org](http://www.sfgov.org) to stream video of the live meeting or watch on SF Cable Channel 26, 78 or 99 (depending upon your provider). Visit [www.sfbos.org/remotes-meeting-call](http://www.sfbos.org/remotes-meeting-call) for more information. The agenda packet and legislative files are available for review at <https://sfbos.org/legislative-research-center-irc/> or by calling (415) 554-5184.

**City and County of San Francisco Human Services Agency (HSA) Funding Opportunity Request for Proposals (RFP) #975, Substance Use Support Services for Parents**  
The City and County of San Francisco Human Services Agency (HSA), Family and Children's Services Division (FCS) is seeking a qualified non-profit organization to engage parents who are FCS-involved or at risk of FCS involvement, to link those parents to substance use assessment and treatment services, and provide substance use disorder-related case management services. Case management services will include facilitating and/or conducting formal, individualized, evidence-based written assessments, developing and facilitating individualized care plans based on the assessments; and collaborative work with FCS and other partners participating in a Child and Family Team (CFT).

The source of funding for these services will be a combination of Federal, State and County General Fund revenue. The estimated annual funding for this program is \$1,140,025. HSA expects to make one award through this procurement process. This grant shall have a term of four (4) years, effective from July 1, 2022 to June 30, 2026. RFP packets are available on the internet on or after **Wednesday March 9, 2022 at <https://sfcitypartner.sfgov.org/pages/Events-BS3/event-search.aspx>** and type RFP 975 in the "Event Name" and select "See Attachments" in the Bid Package. For further information, contact Johanna Gendelman at [johanna.gendelman@sfgov.org](mailto:johanna.gendelman@sfgov.org). Initial due date for responses is **April 14, 2022 3:00 PM**. The Pre-Proposal Conference will be held via teleconference. Proposers are encouraged to call in on **Wednesday, March 16, 2022, 1:00 PM** The ZOOM number is listed below. Join Zoom Meeting <https://sfhsa.zoom.us/j/66903086658?pwd=UjhlMlVlTGhFbk06R1s0dUJlZlRFRGQ0R000> Meeting ID: 869 0308 6658 Passcode: 325101 One tap mobile

+16692192599, 86903086658 #.....325101# US (San Jose) +16699006833, 86903086658 #.....325101# US (San Jose) Dial by your location +16692192599 US (San Jose) +16699006833 US (San Jose) +1 213 338 8477 Join by SIP 877 853 5257 US Toll-free 888 475 4499 US Toll-free 833 548 0276 US Toll-free 833 548 0282 US Toll-free Meeting ID: 869 0308 6658 Passcode: 325101 Find your local number: <https://sfhsa.zoom.us/j/66903086658> or by SIP 86903086658@zoomcre.com <https://sfhsa.zoom.us/j/66903086658> We encourage all interested organizations to apply. If you know of other agencies that might be interested in this opportunity, feel free to forward this announcement. Also, we encourage you to see what other opportunities are available through the city's online system, <https://sfcitypartner.sfgov.org/pages/Events-BS3/event-search.aspx>

**NOTICE OF REGULAR MEETING**  
**SAN FRANCISCO BOARD OF SUPERVISORS LAND USE AND TRANSPORTATION COMMITTEE CITY HALL, LEGISLATIVE CHAMBER, ROOM 250 MARCH 14, 2022 - 1:30 PM**  
This meeting will be held in-person at the location above and accessible remotely. Public comment will be taken in-person and via telephone at 1 (415) 655-0001 / Meeting ID: 4992 229 4882 #. Visit [www.sfgov.org](http://www.sfgov.org) to stream video of the live meeting or watch on SF Cable Channel 26, 78, 99 (depending upon your provider). Visit [www.sfbos.org/remotes-meeting-call](http://www.sfbos.org/remotes-meeting-call) for more information. The agenda packet and legislative files are available for review at <https://sfbos.org/legislative-research-center-irc/> or by calling (415) 554-5184.

**NOTICE OF PUBLIC HEARING**  
**SUPERVISORS OF THE CITY AND COUNTY OF SAN FRANCISCO Sent via Email and/or U.S. Postal Service**  
NOTICE IS HEREBY GIVEN THAT the Board of Supervisors of the City and County of San Francisco will hold a public hearing to consider the following appeal and said public hearing will be held as follows, at which time all interested parties may attend and be heard in person or remotely. Members of the public attending this hearing in-person may be required to wear masks and adhere to certain procedures, please visit [https://sfbos.org/in-person\\_meeting\\_guidelines](https://sfbos.org/in-person_meeting_guidelines) for the current guidelines.  
**Date: Tuesday, March 22, 2022 Time: 3:00 p.m. Location: IN-PERSON MEETING INFORMATION**  
**Legislative Chamber, Room 250, located at City Hall 1 Dr. Carlton B. Goodlett Place, San Francisco, CA**  
**REMOTE ACCESS Watch: [www.sfgovtv.org](http://www.sfgovtv.org) or Watch: SF Cable Channel 26, 78 or 99 (depending on your provider) once the meeting starts, the telephone number and Meeting ID will be displayed on the screen. Public Comment Call-In:**

**https://sfbos.org/remotes-meeting-call**  
**Subject: File No. 220322.** Hearing of persons interested in or objecting to the decision of Public Works, dated February 25, 2022, approving a Tentative Map for a 2 Lot Subdivision project at 0 Palo Alto Avenue, Assessor's Parcel Block No. 2724, Lot No.002. (District 7) (Appellant: Katherine Bleich) (Filed March 4, 2022)  
In accordance with Administrative Code, Section 67.7-1, persons who are unable to attend the hearing on this matter may submit written comments prior to the time the hearing begins. These comments will be made as part of the official public record in this matter and shall be brought to the attention of the Board of Supervisors. Written comments should be addressed to Angela Calvillo, Clerk of the Board, City Hall, 1 Dr. Carlton B. Goodlett Place, Room 244, San Francisco, CA, 94102 or sent via email (board of supervisors@sfgov.org). Information relating to this matter is available in the Office of the Clerk of the Board or the Board of Supervisors' Legislative Research Center (<https://sfbos.org/legislative-research-center-irc/>). Agenda information relating to this matter will be available for public review on Friday, March 18, 2022.

For any questions about this hearing, please contact one of the Legislative Clerks: Lisa Lew ([lisa.lew@sfgov.org](mailto:lisa.lew@sfgov.org)) - (415) 554-7718 Jocelyn Wong ([jocelyn.wong@sfgov.org](mailto:jocelyn.wong@sfgov.org)) - (415) 554-7702. Please Note: The Department is open for business, but employees are working from home. Please allow 48 hours for us to return your call or email. Angela Calvillo Clerk of the Board of Supervisors City and County of San Francisco

## CIVIL

**IN THE JUVENILE COURT OF THE STATE OF CALIFORNIA**  
**IN AND FOR THE COUNTY OF MARICOPA**  
**CASE NO. JSS20081**  
**NOTICE OF HEARING ON THE PETITION FOR TERMINATION OF PARENTAL RIGHTS**  
**(Assigned to the Hon. Signmund Popko)**  
**In re the Matter of: XIA YAZMAN FOREMAN d.o.b. 10/21/2010**  
**TO: ROBERT BOWDEN, JOHN DOE, ALLEGED FATHER OF THE ABOVE NAMED CHILD: XYIA YAZMAN FOREMAN**  
Brennan S. Murray, Counsel for Petitioner, AmberRose Foreman, has filed a petition for Termination of Parental Rights pursuant to Title 8 of the Arizona Revised Statutes for the Juvenile Court. 1. The Court has set a Publication and Initial Termination Hearing on **March 8, 2022 at 10:00 a.m.** at the Maricopa County Superior Court, 3131 West Durango, Phoenix, Arizona before the Honorable Signmund Popko, for the purpose of determining whether any of the above-named individuals are contesting the allegations

in the Petition. **DUE TO COVID19, YOU MAY APPEAR VIA PHONE FOR THIS HEARING BY CALLING 917-781-4590 AND ENTERING CODE 261263476# OR BY APPEARING VIRTUALLY BY CLICKING ON HTTP://TINYURL.COM/JBZMJC-JUC.**  
3. You are entitled to have an attorney present at this hearing. You may hire your own attorney, or if you cannot afford an attorney and want to be represented by an attorney, one may be appointed by the Court.  
3. You have a right to appear as a party in this proceeding. You are advised that your failure to personally appear in court at the initial hearing, pretrial conference, status conference or adjudication, without good cause shown, may result in a finding that you have waived your legal rights and have admitted the allegation in the Motions. In addition, if you fail to appear without good cause, the hearing may go forward in your absence and may result in a guardianship of your minor child being granted, or termination of your parental rights based upon the record and the evidence presented to the Court.  
4. If you are receiving this Notice by publication, you may obtain a copy of the Motion for Termination of Parental Rights, Notice of Hearings by submitting a written request to: Brennan S. Murray, MY AZ Lawyers, 1731 W. Baseline Rd., Ste. 101, or by email at [brennan@myazlawyers.com](mailto:brennan@myazlawyers.com) or by calling 480-833-8000. 5. Requests for reasonable accommodation for persons with disabilities must be made at least 14 days before the hearing, three weeks working days in advance a schedule court proceeding and can be made by emailing the email address [myazlaw@myazlawyers.com](mailto:myazlaw@myazlawyers.com).  
**R E S P E C T U L L Y**  
**SUBMITTED THIS 16 day of February 2022.**  
**MY AZ LAWYERS**  
By: Brennan S. Murray  
Attorney for Petitioner  
2/25, 3/4, 3/11, 3/18/22  
**CNS-3558040#**  
**SAN FRANCISCO EXAMINER**

**SUMMONS (CITACION JUDICIAL)**  
**CASE NUMBER (Número del Caso):**  
21-CLJ-02113  
**NOTICE TO DEFENDANT (AVISO AL DEMANDADO):**  
DAISY MELGAR, an individual; and DOES 1 to 5, inclusive  
**YOU ARE BEING SUED BY PLAINTIFF (LO ESTÁ DEMANDANDO) EL DEMANDANTE:** LENDMARK FINANCIAL SERVICES, LLC, a limited liability company  
**NOTICE:** You have been sued. The court may decide against you without your being heard unless you write response within 30 days. Read the information below.  
You have 30 CALENDAR DAYS to file this summons and legal papers are served on you to file a written response at this court and have a copy served on the plaintiff. A letter by phone call will not protect you. Your written response must be in proper legal form if you want the court to hear your case. There may be a court form that you can use for your response. You can find these court forms and more information at the California Courts Online Self-Help Center ([www.courtinfo.ca.gov/selfhelp](http://www.courtinfo.ca.gov/selfhelp)), your county law library, or the courthouse nearest you. If you cannot pay the filing fee, ask the court clerk for a fee waiver form. If you do not file your response on time, you may lose the case by default, and your wages, money, and property may be taken without further warning from the court. There are other legal requirements. You may want to call an attorney right away. If you do not know an attorney, you may want to call an attorney referral service. If you cannot afford an attorney, you may be eligible for free legal services from a nonprofit legal services program. You can locate these nonprofit groups at the California Legal Services Web site ([www.calhelpcalifornia.org](http://www.calhelpcalifornia.org)), the California Courts Online Self-Help Center ([www.courtinfo.ca.gov/selfhelp](http://www.courtinfo.ca.gov/selfhelp)), or by contacting your local court or county bar association. **NOTICE:** The court has a statutory lien for waived fees and costs on any settlement or arbitration award of \$10,000 or more in a civil case. The court's lien must be paid before the court will dismiss the case. **[AVISO:] Lo han demandado. Si no responde dentro de 30 días, la corte puede decidir en su contra sin escuchar su versión. Lea la información a continuación. Tiene 30 DÍAS DE CALENDARIO después de que le entreguen esta citación y papeles legales para presentar una respuesta por escrito en esta corte y hasta que se entere de una copia al demandante. Una carta o una llamada telefónica no lo protege. Su respuesta por escrito tiene que estar en forma legal, correcta si desea que procesen su caso en la corte. Es posible que haya un formulario que usted pueda usar para su respuesta. Puede encontrar estos formularios de la corte y más información en el Centro de Ayuda de las Cortes de California ([www.sucorte.ca.gov](http://www.sucorte.ca.gov)), en la biblioteca de leyes de su condado o en la corte que le quede más cerca. Si no puede pagar la cuota de presentación, pida al secretario de la corte que le dé un formulario de exención de pago de cuotas. Si no presenta su respuesta a tiempo, puede perder el caso por incumplimiento y la corte le podrá quitar su sueldo, dinero y bienes sin más advertencia. Hay otros requisitos legales. Es recomendable que llame a un abogado inmediatamente. Si no conoce a un abogado, puede llamar a un servicio de remisión a abogados. Si no puede pagar a un abogado, los requisitos para obtener servicios legales gratuitos de un programa de servicios legales sin fines de lucro. Puede encontrar estos grupos sin fines de lucro en el sitio web de California Legal Services ([www.lawhelpcalifornia.org](http://www.lawhelpcalifornia.org)), en el Centro de Ayuda de las Cortes de California ([www.sucorte.ca.gov](http://www.sucorte.ca.gov)) o pidiéndoselo en contacto con la corte o el colegio de abogados locales. **AVISO:** Por ley, la corte tiene derecho a reclamar las**

**cuotas y los costos exentos por imponer un gravamen sobre cualquier recuperación de \$10,000 o más de valor recibida mediante un acuerdo o una concesión de arbitraje en un caso de derecho civil. Tiene que pagar el gravamen de la corte antes de que la corte pueda desechar el caso. The name and address of the court is (El nombre y dirección de la corte es): SUPERIOR COURT OF CALIFORNIA, COUNTY OF SAN MATEO, 400 COUNTY CENTER, REDWOOD CITY, CA 94063 The name, address, and telephone number of plaintiff's attorney, or plaintiff without an attorney, is (El nombre, la dirección y el número de teléfono del abogado del demandante, o del demandante que no tiene abogado, es): THE DUNNING LAW FIRM APC, DONALD T. DUNNING (144665) AND JAMES MACLEOD (249145), 9619 CHESAPEAKE DR., SUITE 210, SAN DIEGO, CA 92123, TELEPHONE NO. (858) 974-7600 Date (Fecha): 04/09/2021 NEAL I. TANIGUCHI, Clerk (Secretary), by TANESHA GAINES, Deputy (Adjunto) 2/18, 2/25, 3/4, 3/11/22 **SPEN-3557317#**  
**EXAMINER - DALY CITY INDEPENDENT****

**ORDER TO SHOW CAUSE FOR CHANGE OF NAME**  
Case No. CNC-22-556918  
Superior Court of California, County of SAN FRANCISCO  
Petitioner: JASBIR KAUR for Change of Name  
TO ALL INTERESTED PERSONS:  
Petitioner JASBIR KAUR filed a petition with this court for a decree changing names as follows:  
JASBIR KAUR AKA JASBIR KAUR-KIMBELL to JASBIR KAUR-KIMBELL  
The Court orders that all persons interested in this matter appear before this court at the hearing indicated below to show cause, if any, why the petition for change of name should not be granted. Any person objecting to the name changes described above must file a written objection that includes the reasons for the objection at least two court days before the matter is scheduled to be heard and must appear at the hearing to show cause why the petition should not be granted. If no written objection is timely filed, the court may grant the petition without a hearing.  
Notice of Hearing:  
Date: 3/24/2022. Time: 9:00 A.M., Dept.: N/A, Room: 103N  
The address of the court is 400 MCALLISTER ST., SAN FRANCISCO, CA 94012  
A copy of this Order to Show Cause shall be published at least once each week for four successive weeks prior to the date set for hearing on the petition in the following newspaper of general circulation, printed in this county: SAN FRANCISCO EXAMINER  
DATE: FEBRUARY 10, 2022  
SALVIE K. FENWICK, Judge of the Superior Court  
2/18, 2/25, 3/4, 3/11/22  
**CNS-3556997#**  
**SAN FRANCISCO EXAMINER**

**FICTITIOUS BUSINESS NAMES**  
**FICTITIOUS BUSINESS NAME STATEMENT**  
File No. 2022-0396545  
Fictitious Business Name(s):  
**LEETONE PHOTO CENTER, 550 JACKSON ST., SAN FRANCISCO, CA 94133, County of SAN FRANCISCO**  
Registered Owner(s):  
**MAXIMO SERVICES LLC, 304 S A STREET, APT. 6, SOUTH SAN FRANCISCO, CA 94080**  
The business is conducted by: A LIMITED LIABILITY COMPANY  
The registrant commenced to transact business under the fictitious business name or names listed above on 03/09/2022  
I declare that all information in this statement is true and correct. (A registrant who declares as true information which he or she knows to be false is guilty of a crime.)  
S/ Faizan Buzdar, Chief Executive Officer  
This statement was filed with the County Clerk of San Mateo County on March 01, 2022  
Mark Church, County Clerk  
Besz De La Vega, Deputy Clerk  
Original  
3/4, 3/11, 3/18, 3/25/22  
**NPEN-356198#**  
**EXAMINER - BOUTIQUE & VILLAGE**

**FICTITIOUS BUSINESS NAME STATEMENT**  
File No. 290348  
The following person(s) is (are) doing business as:  
**Dinnerbell, 326 Demeter Street, East Palo Alto, CA 94403, County of San Mateo**  
Nextbite Brands LLC, 1610 Little Raven St #100, Denver, CA 80202; Delaware  
This business is conducted by a Limited Liability Company  
The registrant(s) commenced to transact business under the fictitious business name or names listed above on 12/01/2021  
I declare that all information in this statement is true and correct. (A registrant who declares as true information which he or she knows to be false is guilty of a crime.)  
S/ Perry Roshan-Zamir, Vice President  
This statement was filed

with the County Clerk of San Mateo County on March 03, 2022  
Mark Church, County Clerk  
Maria P. Perez, Deputy Clerk  
Original  
3/11, 3/18, 3/25, 4/1/22  
**NPEN-3564081#**  
**EXAMINER - BOUTIQUE & VILLAGE**

**FICTITIOUS BUSINESS NAME STATEMENT**  
File No. 290379  
The following person(s) is (are) doing business as:  
**Roll, 12 Tulip Ln, San Carlos, CA 94070, County of San Mateo**  
Roll Camera Inc., 12 Tulip Ln, San Carlos, CA 94070; Delaware  
This business is conducted by a Corporation  
The registrant(s) commenced to transact business under the fictitious business name or names listed above on N/A  
I declare that all information in this statement is true and correct. (A registrant who declares as true information which he or she knows to be false is guilty of a crime.)  
S/ Faizan Buzdar, Chief Executive Officer  
This statement was filed with the County Clerk of San Mateo County on March 01, 2022  
Mark Church, County Clerk  
Besz De La Vega, Deputy Clerk  
Original  
3/4, 3/11, 3/18, 3/25/22  
**NPEN-356198#**  
**EXAMINER - BOUTIQUE & VILLAGE**

**FICTITIOUS BUSINESS NAME STATEMENT**  
File No. 290348  
The following person(s) is (are) doing business as:  
**1. SF BAY HOMES 2. SAN FRANCISCO BAY HOMES, 327 SAINT FRANCIS ST., REDWOOD CITY, CA 94062, County of SAN MATEO**  
CLIFF KEITH, 327 SAINT FRANCIS ST., REDWOOD CITY, CA 94062  
This business is conducted by AN INDIVIDUAL  
The registrant(s) commenced to transact business under the fictitious business name or names listed above on 2011  
I declare that all information in this statement is true and correct. (A registrant who declares as true information which he or she knows to be false is guilty of a crime.)  
S/ CLIFF KEITH  
This statement was filed with the County Clerk of San Mateo County on 02/25/2022  
Mark Church, County Clerk  
HENRY SALGADO, Deputy Clerk  
ORIGINAL  
3/4, 3/11, 3/18, 3/25/22  
**NPEN-356183#**  
**EXAMINER - BOUTIQUE & VILLAGE**

**FICTITIOUS BUSINESS NAME STATEMENT**  
File No. 290320  
The following person(s) is (are) doing business as:  
**THE ORIGINAL CRAZY GREEK, 853 COMMODORE DR #408, SAN BRUNO, CA 94066, County of SAN MATEO**  
TOMMY G. ALIZOTIS, 853 COMMODORE DR #408, SAN BRUNO, CA 94066  
This business is conducted by AN INDIVIDUAL  
The registrant(s) commenced to transact business under the fictitious business name or names listed above on N/A  
I declare that all information in this statement is true and



BOARD of SUPERVISORS



City Hall  
1 Dr. Carlton B. Goodlett Place, Room 244  
San Francisco 94102-4689  
Tel. No. (415) 554-5184  
Fax No. (415) 554-5163  
TDD/TTY No. (415) 554-5227

**PROOF OF MAILING**

Legislative File No. 220232

Description of Items: Hearing - Appeal of Tentative Map Approval - 0 Palo Alto Avenue -  
33 Notices Mailed

I, Jocelyn Wong, an employee of the City and  
County of San Francisco, mailed the above described document(s) by depositing the  
sealed items with the United States Postal Service (USPS) with the postage fully  
prepaid as follows:

Date: March 10, 2022

Time: 4:30 p.m.

USPS Location: Repro Pick-up Box in the Clerk of the Board's Office (Rm 244)

Mailbox/Mailslot Pick-Up Times (if applicable): N/A

Signature: 

Instructions: Upon completion, original must be filed in the above referenced file.

From: [BOS Legislation, \(BOS\)](#)  
To: [Mapping, Subdivision \(DPW\)](#); [Short, Carla \(DPW\)](#); [Blackwell, William \(DPW\)](#); [Dahl, Bryan \(DPW\)](#); [Tse, Bernie \(DPW\)](#)  
Cc: [BOS Legislation, \(BOS\)](#); [BOS-Operations](#)  
Subject: REQUEST FOR SUBDIVISION APPLICATION - MAILING LIST - APPEAL CHECK PICKUP: Appeal of Tentative Map - 0 Palo Alto Avenue - Appeal Hearing on March 22, 2022  
Date: Monday, March 7, 2022 10:09:19 AM  
Attachments: [Appeal Ltr 030422.pdf](#)  
[image001.png](#)  
[Appeal Check Pickup.doc](#)

---

Hello,

We received the attached Tentative Subdivision Map Appeal for the proposed 0 Palo Alto Avenue project, filed by Katherine Bleich on March 4, 2022.

The Clerk of the Board will be scheduling the Tentative Subdivision Map Appeal for a hearing with a tentative date of March 22, 2022, and a publishing date of March 11, 2022. Due to the short turnaround dates, we are reaching out to your department for the following support documents pertaining to the appeal:

1. Copy of the entire subdivision application and any relevant documents your office may have pertaining to 0 Palo Alto Avenue as soon as possible for completeness of our file  
*Disclosure: Personal information that is provided in the application to the Board of Supervisors is subject to disclosure under the California Public Records Act and the San Francisco Sunshine Ordinance. Personal information provided will not be redacted.*
2. Mailing list within a 300-foot radius of the appealed property, and names and addresses of interested parties to be notified of the hearing, in an excel spreadsheet format by Wednesday, March 9
3. Provide project sponsor and/or applicant contact information (name, email, mailing address, etc.)
4. Filing check for the appeal is available for pickup at the Clerk's Office

Please do not hesitate to contact our office if there are any questions or concerns. Thank you in advance.

Best regards,

**Lisa Lew**  
San Francisco Board of Supervisors  
1 Dr. Carlton B. Goodlett Place, Room 244  
San Francisco, CA 94102  
T 415-554-7718 | F 415-554-5163  
[lisa.lew@sfgov.org](mailto:lisa.lew@sfgov.org) | [www.sfbos.org](http://www.sfbos.org)

**(VIRTUAL APPOINTMENTS)** To schedule a "virtual" meeting with me (on Microsoft Teams), please ask and I can answer your questions in real time.

*Due to the current COVID-19 health emergency and the Shelter in Place Order, the Office of the Clerk of the Board is working remotely while providing complete access to the legislative process and our services.*



Click [here](#) to complete a Board of Supervisors Customer Service Satisfaction form

The [Legislative Research Center](#) provides 24-hour access to Board of Supervisors legislation, and archived matters since August 1998.

**Disclosures:** *Personal information that is provided in communications to the Board of Supervisors is subject to disclosure under the California Public Records Act and the San Francisco Sunshine Ordinance. Personal information provided will not be redacted. Members of the public are not required to provide personal identifying information when they communicate with the Board of Supervisors and its committees. All written or oral communications that members of the public submit to the Clerk's Office regarding pending legislation or hearings will be made available to all members of the public for inspection and copying. The Clerk's Office does not redact any information from these submissions. This means that personal information—including names, phone numbers, addresses and similar information that a member of the public elects to submit to the Board and its committees—may appear on the Board of Supervisors' website or in other public documents that members of the public may inspect or copy.*



BOARD of SUPERVISORS



City Hall  
1 Dr. Carlton B. Goodlett Place, Room 244  
San Francisco 94102-4689  
Tel. No. (415) 554-5184  
Fax No. (415) 554-5163  
TDD/TTY No. (415) 554-5227

March 7, 2022

File No. 220323-220235

Received from the Board of Supervisors Clerk's Office one check, one in the amount of Three Hundred Sixty Nine Dollars (\$369) the filing fee paid by 150 Glenbrook LLC for the appeal of the Tentative Map Approval for the proposed 0 Palo Alto Avenue project:

**Planning Department By:**

*Jessica Mendoza*  
\_\_\_\_\_  
Print Name

*[Signature]*  
\_\_\_\_\_  
Signature and Date

From: [BOS Legislation, \(BOS\)](#)  
To: ["glenbrook150@gmail.com"](mailto:glenbrook150@gmail.com)  
Cc: [PEARSON, ANNE \(CAT\)](#); [TOM, CHRISTOPHER \(CAT\)](#); [SHEN, ANDREW \(CAT\)](#); [MALAMUT, JOHN \(CAT\)](#); [Short, Carla \(DPW\)](#); [Blackwell, William \(DPW\)](#); [Dahl, Bryan \(DPW\)](#); [Tse, Bernie \(DPW\)](#); [Sider, Dan \(CPC\)](#); [Starr, Aaron \(CPC\)](#); [Teague, Corey \(CPC\)](#); [Tam, Tina \(CPC\)](#); [Gibson, Lisa \(CPC\)](#); [Jain, Devyani \(CPC\)](#); [Navarrete, Joy \(CPC\)](#); [Rodgers, AnMarie \(CPC\)](#); [BOS-Supervisors](#); [BOS-Legislative Aides](#); [Calvillo, Angela \(BOS\)](#); [Somera, Alisa \(BOS\)](#); [Mchugh, Eileen \(BOS\)](#); [BOS Legislation, \(BOS\)](#)  
Subject: Appeal of Tentative Map - 0 Palo Alto Avenue - Appeal Hearing on March 22, 2022  
Date: Monday, March 7, 2022 4:45:56 PM  
Attachments: [image001.png](#)

---

Greetings,

The Office of the Clerk of the Board has scheduled a hearing for Special Order before the Board of Supervisors on **March 22, at 3:00 p.m.**

Please find linked below a letter of appeal regarding the Tentative Map of a property at 0 Palo Alto Avenue, and an informational letter from the Clerk of the Board.

[Tentative Map Appeal Letter - March 4, 2022](#)

[Clerk of the Board Letter - March 7, 2022](#)

You are invited to review the entire matter on our [Legislative Research Center](#) by following the link below.

[Board of Supervisors File No. 220232](#)

Best regards,

**Lisa Lew**  
San Francisco Board of Supervisors  
1 Dr. Carlton B. Goodlett Place, Room 244  
San Francisco, CA 94102  
T 415-554-7718 | F 415-554-5163  
[lisa.lew@sfgov.org](mailto:lisa.lew@sfgov.org) | [www.sfbos.org](http://www.sfbos.org)

**(VIRTUAL APPOINTMENTS)** To schedule a “virtual” meeting with me (on Microsoft Teams), please ask and I can answer your questions in real time.

*Due to the current COVID-19 health emergency and the Shelter in Place Order, the Office of the Clerk of the Board is working remotely while providing complete access to the legislative process and our services.*



Click [here](#) to complete a Board of Supervisors Customer Service Satisfaction form

The [Legislative Research Center](#) provides 24-hour access to Board of Supervisors legislation, and archived matters since August 1998.

**Disclosures:** Personal information that is provided in communications to the Board of Supervisors is subject to disclosure under the California Public Records Act and the San Francisco Sunshine Ordinance. Personal information provided will not be redacted. Members of the public are not required to provide personal identifying information when they communicate with the Board of Supervisors and its committees. All written or oral communications that members of the public submit to the Clerk's Office regarding pending legislation or hearings will be made available to all members of the public for inspection and copying. The Clerk's Office does not redact any information from these submissions. This means that personal information—including names, phone numbers, addresses and similar information that a member of the public elects to submit to the Board and its committees—may appear on the Board of Supervisors' website or in other

*public documents that members of the public may inspect or copy.*



Board of Supervisors



City Hall  
1 Dr. Carlton B. Goodlett Place, Room 244  
San Francisco 94102-4689  
Tel. No. 554-5184  
Fax No. 554-5163  
TDD/TTY No. 544-5227

March 7, 2022

Katherine Bleich  
150 Glenbrook Avenue  
San Francisco, CA 94114

**Subject: File No. 220232 - Tentative Map Appeal - 0 Palo Alto Avenue**

Dear Ms. Bleich:

Pursuant to Subdivision Code, Section 1314, the Office of the Clerk of the Board has scheduled a public appeal hearing on **Tuesday, March 22, 2022, at 3:00 p.m.**, at the Board of Supervisors meeting, concerning approval of the subject Tentative Map for properties located at:

0 Palo Alto Avenue,  
Assessor's Parcel Block No. 2724 Lot No. 002.

Public Works will be providing a list of interested parties with mailing and/or email contact information to individuals and organizations who will be receiving a copy of the public hearing notice. If you have additional names and addresses of interested parties to be notified of the hearing, kindly provide your list by Wednesday, March 9, 2022.

If there is supporting documentation you wish to include for the hearing, please email an electronic copy by 12:00 noon on Thursday, March 17, 2022, to [bos.legislation@sfgov.org](mailto:bos.legislation@sfgov.org). Any materials received after this date may not be a part of the meeting packet materials, but will still be distributed to all parties and included as part of the official legislative file.

If you have any questions, please feel free to contact Legislative Clerks Lisa Lew at (415) 554-7718, and Jocelyn Wong at (415) 554-7702.

Sincerely,

  
Angela Calvillo  
Clerk of the Board

jw:ams

c: Anne Pearson, Deputy City Attorney  
Kate Stacy, Deputy City Attorney  
Christopher Tom, Deputy City Attorney  
Andrew Shen, Deputy City Attorney  
John Malamut, Deputy City Attorney  
Carla Short, Interim Director, Public Works  
William Blackwell, Jr, Public Works  
Bryan Dahl, Public Works  
Bernie Tse, Public Works-Bureau of Street Use and Mapping  
Dan Sider, Chief of Staff, Planning Department  
Aaron Starr, Manager of Legislative Affairs, Planning Department  
Corey Teague, Zoning Administrator, Planning Department  
Tina Tam, Deputy Zoning Administrator, Planning Department  
Lisa Gibson, Environmental Review Officer, Planning Department  
Devyani Jain, Deputy Environmental Review Officer, Planning Department  
Joy Navarette, Environmental Planning, Planning Department  
AnMarie Rodgers, Director of Citywide Planning, Planning Department

# Introduction Form

By a Member of the Board of Supervisors or the Mayor

Time stamp  
or meeting date \_\_\_\_\_

I hereby submit the following item for introduction (select only one):

- ☐ 1. For reference to Committee. (An Ordinance, Resolution, Motion, or Charter Amendment)
- ☐ 2. Request for next printed agenda Without Reference to Committee.
- ☒ 3. Request for hearing on a subject matter at Committee.
- ☐ 4. Request for letter beginning "Supervisor  inquires"
- ☐ 5. City Attorney request.
- ☐ 6. Call File No.  from Committee.
- ☐ 7. Budget Analyst request (attach written motion).
- ☐ 8. Substitute Legislation File No.
- ☐ 9. Reactivate File No.
- ☐ 10. Question(s) submitted for Mayoral Appearance before the BOS on

Please check the appropriate boxes. The proposed legislation should be forwarded to the following:

- ☐ Small Business Commission      ☐ Youth Commission      ☐ Ethics Commission
- ☐ Planning Commission      ☐ Building Inspection Commission

**Note: For the Imperative Agenda (a resolution not on the printed agenda), use a Imperative Form.**

**Sponsor(s):**

**Subject:**

**The text is listed below or attached:**

Signature of Sponsoring Supervisor: \_\_\_\_\_

For Clerk's Use Only: