
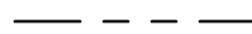



**LEGEND**

-  AREA TO BE DEDICATED AS A PUBLIC STREET (39.7 SF)
-  EXISTING PUBLIC STREET
- 3501/027** ASSESSOR'S PARCEL NUMBER

APN TABLE	
PARCEL TO BE DEDICATED	PARENT PARCEL
AB 3505 LOT 053	AB 3505 LOT 050

FREE RECORDING REQUESTED PURSUANT TO GOVERNMENT CODE SECTION 27383.



**RECORDER'S STATEMENT**  
 FILED THIS \_\_\_\_\_ DAY OF \_\_\_\_\_, 2024, AT \_\_\_\_\_ M.  
 IN BOOK \_\_\_\_\_ OF SURVEY MAPS, AT PAGE \_\_\_\_\_, AT THE  
 REQUEST OF THE COUNTY SURVEYOR OF THE CITY AND COUNTY  
 OF SAN FRANCISCO.  
 SIGNED \_\_\_\_\_  
 COUNTY RECORDER

APPROVED AS TO FORM:  
 BY: \_\_\_\_\_  
 ACTING CITY AND COUNTY SURVEYOR  
 APPROVED THIS \_\_\_\_\_ DAY OF \_\_\_\_\_, 2024  
 BY ORDER NO. \_\_\_\_\_  
 DIRECTOR OF PUBLIC WORKS

THIS MAP, COMPRISING OF ONE (1) SHEET, IS APPROVED AND MADE OFFICIAL AND THE PARCELS SHOWN HEREON ARE DECLARED TO BE OPEN PUBLIC STREET, DEDICATED TO PUBLIC USE TO BE KNOWN BY NAME AS SHOWN ON THIS MAP BY ORDINANCE NO. \_\_\_\_\_ OF THE BOARD OF SUPERVISORS, ADOPTED THIS \_\_\_\_\_ DAY OF \_\_\_\_\_, 2024.

MAP SHOWING AREA TO BE DEDICATED AS A PUBLIC STREET AT NORTH CORNER OF INTERSECTION OF COLTON STREET AND BRADY STREET

CITY AND COUNTY OF SAN FRANCISCO  
 DEPARTMENT OF PUBLIC WORKS  
 BUREAU OF STREET USE AND MAPPING  
 SCALE: 1"=10'  
 REFERENCES:  
 "PARCEL MAP 9640", RECORDED FEBRUARY 12, 2020 IN BOOK 50 OF PARCEL MAPS, PAGES 41-45, IN THE OFFICE OF THE CITY & COUNTY RECORDER.  
 SHEET 1 OF 1 | A-17-228