

File No. 240797

Committee Item No. 4

Board Item No. _____

COMMITTEE/BOARD OF SUPERVISORS

AGENDA PACKET CONTENTS LIST

Committee: Budget and Finance Committee Date October 30, 2024

Board of Supervisors Meeting Date _____

Cmte Board

- | | | |
|-------------------------------------|--------------------------|--|
| <input type="checkbox"/> | <input type="checkbox"/> | Motion |
| <input checked="" type="checkbox"/> | <input type="checkbox"/> | Resolution |
| <input type="checkbox"/> | <input type="checkbox"/> | Ordinance |
| <input type="checkbox"/> | <input type="checkbox"/> | Legislative Digest |
| <input checked="" type="checkbox"/> | <input type="checkbox"/> | Budget and Legislative Analyst Report |
| <input type="checkbox"/> | <input type="checkbox"/> | Youth Commission Report |
| <input type="checkbox"/> | <input type="checkbox"/> | Introduction Form |
| <input checked="" type="checkbox"/> | <input type="checkbox"/> | Department/Agency Cover Letter and/or Report |
| <input type="checkbox"/> | <input type="checkbox"/> | MOU |
| <input checked="" type="checkbox"/> | <input type="checkbox"/> | Grant Information Form |
| <input checked="" type="checkbox"/> | <input type="checkbox"/> | Grant Budget |
| <input type="checkbox"/> | <input type="checkbox"/> | Subcontract Budget |
| <input checked="" type="checkbox"/> | <input type="checkbox"/> | Contract/Agreement |
| • Draft Development Agreement No. 2 | | |
| <input type="checkbox"/> | <input type="checkbox"/> | Form 126 – Ethics Commission |
| <input type="checkbox"/> | <input type="checkbox"/> | Award Letter |
| <input type="checkbox"/> | <input type="checkbox"/> | Application |
| <input type="checkbox"/> | <input type="checkbox"/> | Public Correspondence |

OTHER [\(Click on the hyperlink to view the entirety of voluminous files\)](#)

- | | | |
|-------------------------------------|--------------------------|---|
| <input checked="" type="checkbox"/> | <input type="checkbox"/> | <u>Recorded Development Agreement Amendment No. 1 6/26/2024</u> |
| <input checked="" type="checkbox"/> | <input type="checkbox"/> | <u>Recorded Development Agreement 9/11/2020</u> |
| <input checked="" type="checkbox"/> | <input type="checkbox"/> | <u>PLN Commission Motion No. 20512 9/5/2019</u> |
| <input checked="" type="checkbox"/> | <input type="checkbox"/> | <u>PLN EIR Addendum No. 1 10/10/2024</u> |
| <input checked="" type="checkbox"/> | <input type="checkbox"/> | <u>Noticing Documents</u> |
| <input checked="" type="checkbox"/> | <input type="checkbox"/> | <u>CEQA Referral 9/20/2024</u> |
| <input checked="" type="checkbox"/> | <input type="checkbox"/> | <u>PC Resolution No. 21628 10/17/2024</u> |
| <input checked="" type="checkbox"/> | <input type="checkbox"/> | <u>Exhibit B-1</u> |
| <input checked="" type="checkbox"/> | <input type="checkbox"/> | <u>OEWD Presentation 10/30/2024</u> |
| <input type="checkbox"/> | <input type="checkbox"/> | _____ |

Completed by: Brent Jalipa Date October 24, 2024

Completed by: Brent Jalipa Date _____

[Development Agreement Amendment - Laurel Heights Partners, LLC - 3333 California Street Project - California Street at Presidio Avenue]

Ordinance approving an amendment to a Development Agreement (originally approved by Ordinance No. 276-19) for the 3333 California Street project between the City and County of San Francisco and Laurel Heights Partners, LLC, to extend the term of the Development Agreement by eight years to September 11, 2043, modify the affordable housing requirements, allow the project to qualify for the Temporary Fee Reduction Program under Planning Code, Section 403, and include a finance plan with a framework to use incremental property tax revenue to fund the Project's public capital facilities and affordable housing; making findings under the California Environmental Quality Act; and making findings of conformity with the General Plan, and the eight priority policies of Planning Code, Section 101.1(b), and findings of public convenience, necessity, and welfare under Planning Code, Section 302.

NOTE: **Unchanged Code text and uncodified text** are in plain Arial font.
Additions to Codes are in *single-underline italics Times New Roman font*.
Deletions to Codes are in *strikethrough italics Times New Roman font*.
Board amendment additions are in double-underlined Arial font.
Board amendment deletions are in ~~strikethrough Arial font~~.
Asterisks (* * * *) indicate the omission of unchanged Code subsections or parts of tables.

Be it ordained by the People of the City and County of San Francisco:

Section 1. Background.

(a) Laurel Heights Partners, LLC, a Delaware limited liability company ("Developer"), owns approximately 10.25 acres in San Francisco, generally bounded by California Street, Laurel Street, Euclid Avenue, Masonic Avenue, and Presidio Avenue ("Developer Property").

1 (b) The Developer and the City and County of San Francisco ("City") executed a
2 Development Agreement, dated as of September 11, 2020, relating to Developer's proposed
3 development of a mixed-use project with residential, non-residential, open space, child care,
4 and related uses ("Project") on the Developer Property ("Original Agreement"). The Original
5 Agreement was approved by the Board of Supervisors and Mayor in Ordinance No. 276-19
6 ("2019 Ordinance"). Copies of the Original Agreement and the 2019 Ordinance are on file
7 with the Clerk of the Board of Supervisors in File No. 190845.

8 (c) Section 11.1 of the Original Agreement authorizes the Director of Planning to
9 enter into an amendment to the Original Agreement if it does not constitute a Material Change
10 (as defined in the Original Agreement). Under such authority, the Original Agreement was
11 amended by a Memorandum of Minor Modification of Development Agreement (Amendment
12 No. 1) dated as of June 5, 2024 ("Minor Modification"), a copy of which is on file with the Clerk
13 of the Board of Supervisors in File No. 240797.

14 (d) The Developer and City wish to further amend the Original Agreement, as
15 modified by the Minor Modification ("Modified Development Agreement"), with an amendment
16 ("Second Amendment") that would: (i) extend the term of the Modified Development
17 Agreement, the deadline to commence construction, and the outside date to complete
18 construction of the affordable units, (ii) reduce the required number of affordable units, extend
19 the timing for escrow deposits to fund the development of the affordable units, and authorize
20 the Director of the Mayor's Office of Housing and Community Development to make certain
21 changes to the affordable unit requirements, (iii) allow the project to qualify for the Temporary
22 Fee Reduction Program under Planning Code Section 403, and (iv) include a financing plan
23 with the framework for using incremental property tax revenue to fund the Project's public
24 capital facilities and affordable housing, providing significant benefits to Enhanced
25 Infrastructure Financing District No. 3 (3333/3700 California Street) ("EIFD No. 3") or the

1 surrounding community, and make necessary revisions to the Modified Development
2 Agreement for the establishment of EIFD No. 3 and use of that incremental property tax
3 revenue.

4 (e) By Resolution No. _____, a copy of which is on file with the Clerk of the
5 Board of Supervisors in File No. 240816, the Board of Supervisors approved the Resolution of
6 Intention to Establish San Francisco Enhanced Infrastructure Financing District No. 3
7 (3333/3700 California Street) to provide financial assistance for both Developer's public
8 infrastructure obligations for the Project, and Developer's proposed mixed-use development
9 project at an 4.84-acre site owned by Developer and located on California Street between
10 Maple Street and Cherry Street.

11 (f) The Developer and City have worked over the last year to identify modifications
12 to the terms of the Modified Development Agreement that will improve financial feasibility and
13 expedite delivery of the Project. Factors such as increases in construction and labor costs, a
14 worldwide pandemic, rising interest rates, and a slowing of the real estate market have
15 delayed the initiation of the Project. However, advancing the Project is critical to meeting the
16 City's housing production goals established under its Housing Element 2022 Update of the
17 General Plan and the Mayor's Housing for All implementation strategy. The proposed
18 modifications to the Modified Development Agreement, along with the formation of EIFD No.
19 3, will enable the advancement of the Project and provide much-needed new market rate and
20 senior affordable housing in a high-resource district in San Francisco.

21 Section 2. Temporary Fee Reduction Program and Planning Code Conformity.

22 The Board of Supervisors approves allowing the Project to qualify as a Pipeline Project,
23 as defined in Planning Code Section 415A.2, for the Temporary Fee Reduction Program
24 under Planning Code Section 403 and as specified in the Second Amendment, and waives
25 any inconsistent provision in Planning Code Section 403.

1 Section 3. Environmental and Land Use Findings.

2 (a) On September 5, 2019, by Motion No. 20512, the Planning Commission certified
3 as adequate, accurate, and complete the Final Environmental Impact Report ("FEIR") for the
4 Project pursuant to the California Environmental Quality Act (California Public Resources
5 Code Sections 21000 et seq.) ("CEQA"). A copy of Planning Commission Motion No. 20512
6 is on file with the Clerk of the Board of Supervisors in File No. 240797.

7 (b) On October 10, 2024, the Planning Department issued an addendum to the
8 FEIR ("FEIR Addendum") finding the Second Amendment would not change the conclusions
9 in the FEIR and the amendment would not result in any new or more severe environmental
10 impacts than were previously identified in the FEIR. A copy of the FEIR Addendum is on file
11 with the Clerk of the Board of Supervisors in File No. 240797.

12 (c) The Board of Supervisors has reviewed and considered the FEIR and the FEIR
13 Addendum, and finds the FEIR and the FEIR Addendum are adequate for their use for the
14 actions taken by this ordinance and incorporates herein the FEIR and the CEQA findings
15 contained in Ordinance No. 276-19 and the FEIR Addendum by this reference, and further
16 finds that, pursuant to CEQA Guidelines Section 15162, no additional environmental review is
17 required because there are no substantial changes to the Project analyzed in the FEIR and
18 the FEIR Addendum, no change in circumstances under which the Project is being
19 undertaken, and no new information that was not known and could not have been known
20 shows that new significant impacts would occur, that the impacts identified in the FEIR and
21 the FEIR Addendum as significant impacts would be substantially more severe, or that
22 mitigation or alternatives previously found infeasible are now feasible.

23 (d) The Board of Supervisors found the Original Agreement conforms with the General
24 Plan and the eight priority policies of Planning Code Section 101.1 by the findings set forth in
25 Section 3 of the 2019 Ordinance. The Board of Supervisors incorporates herein the foregoing

1 findings and determines that said findings are adequate to establish that the actions taken by
2 this ordinance to approve the Second Amendment conform with the General Plan and the
3 eight priority policies of Planning Code Section 101.1.

4 (e) Pursuant to Planning Code Section 302, the Board of Supervisors finds that this
5 ordinance will serve the public necessity, convenience, and general welfare for the reasons
6 set forth in Planning Commission Resolution No. 21628, and the Board adopts such reasons
7 as its own. A copy of that resolution is on file with the Clerk of the Board of Supervisors in File
8 No. 240797 and is incorporated herein by reference.

9 Section 4. Development Agreement Amendment.

10 (a) The Board of Supervisors approves all the terms and conditions of the Second
11 Amendment in substantially the form on file with the Clerk of the Board of Supervisors in File
12 No. 240797.

13 (b) The Board of Supervisors approves and authorizes the execution, delivery, and
14 performance by the City of the Second Amendment as follows: (1) the Director of Planning
15 (and other City officials listed thereon) are authorized to execute and deliver the Second
16 Amendment, and (2) the Director of Planning and other applicable City officials are authorized
17 to take all actions reasonably necessary or prudent to perform the City's obligations under the
18 Modified Development Agreement in accordance with the terms of the Second Amendment.

19 (c) The Board of Supervisors finds that this ordinance satisfies the requirements of
20 both Article 11 of the Original Agreement and Article 56 of the Administrative Code as
21 governing the amendment of the Modified Development Agreement.

22 Section 5. Direction to Clerk of the Board of Supervisors.

23 The Clerk of the Board of Supervisors is directed to place a copy of this ordinance in
24 File No. 190845, the file for the 2019 Ordinance (Ordinance No. 276-19).

25 Section 6. Effective Date.

1 This ordinance shall become effective 30 days after enactment. Enactment occurs
2 when the Mayor signs the ordinance, the Mayor returns the ordinance unsigned, or the Mayor
3 does not sign the ordinance within ten days of receiving it, or the Board of Supervisors
4 overrides the Mayor's veto of the ordinance.

5 APPROVED AS TO FORM:
6 DAVID CHIU, City Attorney

7 By: /s/ Carol Wong
8 CAROL WONG
9 Deputy City Attorney

10 n:\spec\as2024\1900003\01785692.docx

REVISED LEGISLATIVE DIGEST

(Substituted, 9/17/2024)

[Development Agreement Amendment - Laurel Heights Partners, LLC - 3333 California Street Project - California Street at Presidio Avenue]

Ordinance approving an amendment to a Development Agreement (originally approved by Ordinance No. 276-19) for the 3333 California Street project between the City and County of San Francisco and Laurel Heights Partners, LLC, to extend the term of the Development Agreement by eight years to September 11, 2043, modify the affordable housing requirements, allow the project to qualify for the Temporary Fee Reduction Program under Planning Code, Section 403, and include a finance plan with a framework to use incremental property tax revenue to fund the Project's public capital facilities and affordable housing; making findings under the California Environmental Quality Act; and making findings of conformity with the General Plan, and the eight priority policies of Planning Code, Section 101.1(b), and findings of public convenience, necessity, and welfare under Planning Code, Section 302.

Background Information

Laurel Heights Partners, LLC, a Delaware limited liability company ("Developer"), owns approximately 10.25 acres of developed land in San Francisco that is generally bounded by California Street to the north, Presidio Avenue to the east, Masonic Avenue to the southeast, Euclid Avenue to the south, and Laurel Street and Mayfair Drive to the west (the "Developer Property"). The Developer and the City and County of San Francisco ("City") executed a Development Agreement dated as of September 11, 2020 ("Original Agreement"), for Developer's proposed development of a mixed-use project with residential, non-residential, open space, child care, and related uses ("Project") on the Developer Property. The Original Agreement was approved by the Board of Supervisors and Mayor pursuant to Ordinance No. 276-019, and amended by a Memorandum of Minor Modification of Development Agreement (Amendment No. 1) dated as of June 5, 2024 (as amended, the "Modified Development Agreement").

Proposed Amendment

Project initiation has been delayed due to increases in construction and labor costs, a worldwide pandemic, rising interest rates, and a slowing of the real estate market. The Developer and City wish to modify the Modified Development Agreement to improve financial feasibility and expedite delivery of the Project, which is critical to meeting the City's housing production goals established under its Housing Element 2022 Update of the General Plan and the Mayor's Housing for All implementation strategy. The proposed modifications to the Modified Development Agreement ("Second Amendment"), along with the formation of Enhanced Infrastructure Financing District No. 3 (3333/3700 California Street), will enable the

advancement of the Project and provide much-needed new market rate and senior affordable housing in a high-resource district in San Francisco.

The proposed Second Amendment would (i) extend the term of the Modified Development Agreement, the deadline to commence construction, and the outside date to complete construction of the affordable units, (ii) reduce the required number of affordable units, extend the timing for escrow deposits to fund the development of the affordable units, and authorize the Director of the Mayor's Office of Housing and Community Development to make certain changes to the affordable unit requirements, (iii) allow the Project to qualify for the Temporary Fee Reduction Program under Planning Code Section 403, and (iv) include a financing plan with the framework for using incremental property tax revenue to fund the Project's public capital facilities and affordable housing, providing significant benefits to Enhanced Infrastructure Financing District No. 3 (3333/3700 California Street) ("EIFD No. 3") or the surrounding community, and make necessary revisions to the Modified Development Agreement for the establishment of EIFD No. 3 and use of that incremental property tax revenue.

The ordinance would also allow the Project to qualify as a Pipeline Project, as defined in Planning Code Section 415A.2, for the Temporary Fee Reduction Program under Planning Code Section 403 as specified in the Second Amendment, and waives any inconsistent provision in Planning Code Section 403.

n:\spec\as2024\1900003\01776209.docx

Items 3 & 4
Files 24-0797 & 24-0816

Department:
Office of Economic and Workforce Development (OEWD)

EXECUTIVE SUMMARY

Legislative Objectives

- **File 24-0797** is an ordinance that would approve the Second Amendment to Development Agreement between the City and Laurel Heights Partners, LLC for the 3333 California Street project.
- **File 24-0816** is a resolution of intention to establish San Francisco Enhanced Infrastructure Financing (EIFD) District No. 3 to finance public infrastructure and affordable housing for 3333 & 3700 California Street.

Key Points

- The Prado Group is the property owner and developer of the 3333 and 3700 California projects. The projects will include over 1,300 units of new housing (including 125 affordable units for seniors), retail and commercial space, childcare space for 175 children, public open space, and sidewalk and streetscape improvements.
- The Second Amendment to Development Agreement for 3333 California extends the term of the agreement by eight years, modifies the affordable housing requirements, allows the project to qualify for the Temporary Fee Reduction Program, and includes a finance plan with a framework to use incremental property tax revenue to fund the Project's public infrastructure and affordable housing.
- The resolution of intention to form the EIFD provides that incremental property tax revenue generated within the area may be used to finance public infrastructure and affordable housing subject to approval of the infrastructure financing plan by the Board of Supervisors.

Fiscal Impact

- The EIFD diverts a portion of incremental property tax revenue that would otherwise accrue to the General Fund. Per City policy, the Developer could receive up to 50 percent of available tax increment revenues from the EIFD for reimbursement of eligible costs. The cost of the public improvements that could be funded by the EIFD total \$280.2 million for both projects. The projects are still projected to provide net annual revenues of \$1.3 million to the General Fund.

Policy Consideration

- The Board approved policy for EIFDs requires that districts must be located in areas rezoned as part of an Area Plan or development agreement and that require significant infrastructure improvements. The 3700 California project does not have a development agreement. While the Board can approve projects that don't comply with its policy, we consider approval of this proposal to be a policy matter. In addition, OEWD has not provided documentation of its assessment that the 3700 California project requires public financing to be financially feasible, but did with the 3333 California project.

Recommendation

- Approval of the proposed resolution and ordinance is a policy matter for the Board of Supervisors.

MANDATE STATEMENT

City Charter Section 9.118(b) states that any contract entered into by a department, board or commission that (1) has a term of more than ten years, (2) requires expenditures of \$10 million or more, or (3) requires a modification of more than \$500,000 is subject to Board of Supervisors approval.

Administrative Code Chapter 56 provides for the City to enter into development agreements with private developers for housing and mixed-use developments to reduce risk for the developer while requiring public benefits that exceed existing requirements. Section 56.14 provides for Board of Supervisors approval of such development agreements.

California Government Code Section 53398.50 et seq. authorizes the Board of Supervisors to initiate the establishment of an enhanced infrastructure financing district (EIFD) and approve an infrastructure financing plan that allocates tax revenues to the EIFD. While the Board of Supervisors directly serves as the governing body for the City's IFDs and IRFDs, under state law, the Board of Supervisors must establish a public financing authority to act as legislative body of EIFDs.

BACKGROUND**3333 California Street Development Project**

The Prado Group is the property owner and developer of the 3333 California project, which will redevelop a parcel comprised of approximately 10.25 acres located in the Laurel Heights neighborhood. The project site currently consists of multiple office buildings, surface and subsurface parking areas, and landscaped areas. The site was previously occupied by the University of California, San Francisco Laurel Heights campus.

The proposed project consists of up to 744 residential units, approximately 38,094 square feet of retail/restaurant/commercial use, four below-grade parking garages with ten car share spaces and no more than 820 parking spaces, and approximately 233,676 square feet of open space.

Original Development Agreement

The original Development Agreement between the City and the Laurel Heights Partners, LLC, an affiliate of the Prado Group, was approved by the Board of Supervisors (File 19-0845) and executed in September 2020. The agreement grants the developer entitlement to develop the project in exchange for providing public benefits that exceed those required under existing City policies and regulations, consistent with Chapter 56 of the City's Administrative Code. According to the original agreement, these benefits include:

- (a) publicly accessible open space,
- (b) streetscape improvements,
- (c) 185 units of affordable housing for seniors
- (d) workforce obligations,

- (e) transportation demand management measures, and
- (f) a 175 seat childcare facility.

In June 2024, the original agreement was amended (Amendment No. 1). After the project received its initial approvals, a California Environmental Quality Act (CEQA) lawsuit was filed against the developer. The parties subsequently reached a settlement agreement that necessitated certain changes to the project. Amendment No. 1 to the Development Agreement incorporates these modifications. The modifications include: (a) a two-month extension of the term to expire in November 2035 and the construction commencement deadline to November 2025, (b) modification of the construction plans for expanded green space at Euclid Green and the Pine Street Stairs, removal of certain planned Street Trees, removal of one planned Laurel Duplex Townhome in order to expand Euclid Green, and (c) complimentary revision of terms regarding public access of private improvements. There were no changes to the overall housing, public benefits, or commercial square footage. The amendment did not require Board of Supervisors approval because the changes were considered ‘Minor Modifications,’ as defined in the development agreement. This means there were no material changes or reductions to the community benefits, obligations, or legal conditions.

Project Status

Increases in construction and labor costs, the COVID-19 pandemic, rising interest rates, and a slowing of the real estate market have delayed the initiation of the Project. The developer has advanced pre-development tasks by enhancing the design of the residential buildings and open spaces, but they have not yet broken ground or obtained permits. Over the past year, the project sponsor, Prado Group, and the City have worked to identify modifications to the terms of the Development Agreement to improve financial feasibility and expedite delivery of the project. The Office of Economic and Workforce Development (OEWD) is proposing modifications to the Development Agreement and a City commitment to form an Enhanced Infrastructure Financing District (EIFD) to enable the Project to advance. The changes also include the City committing to form a Mello-Roos Community Facilities District.

3700 California

The Prado Group is also developing the nearby 3700 California project, which is not under a development agreement. This site is currently a closed hospital campus that will be turned into a residential development. The Project includes the construction of up to 19 new residential buildings with up to 567 residential units. This includes one senior building consisting of up to 157 residential senior units, 15 single-family homes, and three multi-family residential buildings. The project also offers 75 assisted living and memory care units. Currently, the project sponsor is engaging in entitlement, community outreach, and pre-financing tasks.

DETAILS OF PROPOSED LEGISLATION

File 24-0797 is an ordinance that would approve the Second Amendment to the development agreement between the City and Laurel Heights Partners, LLC, an affiliate of the Prado Group, for the 3333 California Street project, to extend the term of the agreement by eight years, modify the affordable housing requirements, allow the project to qualify for the Temporary Fee Reduction Program, and include a finance plan with a framework to use incremental property tax revenue to

fund the Project's public capital facilities and affordable housing.

File 24-0816 is a resolution of intention to establish San Francisco Enhanced Infrastructure Financing District No. 3 to finance public infrastructure and affordable housing for the 3333/3700 California Street projects.

Second Amendment to Development Agreement (File 24-0797)

The proposed Second Amendment to the Development Agreement between the City and the Developer (Laurel Heights Partners, LLC) modifies the terms of the Development Agreement to improve financial feasibility and expedite delivery of the project. Those modifications include: (i) extending the term of the Development Agreement by eight years, extending the deadline to complete affordable housing units by four years, (ii) reducing the required number of affordable units from 185 to 125, extending the timing for escrow deposits to fund the development of the affordable units, and authorizing the Director of the Mayor's Office of Housing and Community Development to make certain changes to the affordable unit requirements, (iii) allowing the project to qualify for the Temporary Fee Reduction Program under Planning Code Section 403, and (iv) including a new financing plan relating to the formation of an Enhanced Infrastructure Financing District No. 3 (3333/3700 California Street) and Community Facilities District.

Term Deadline

The proposed amended Development Agreement extends the term of the agreement by eight years from the existing 15-year term to a new 23-year term, now ending in September 2043. The deadline for the Developer to commence construction is extended by three years to September 2028. The deadline to complete affordable housing units is also extended by four years to a new deadline of September 2036. The deadline to complete the child care center to warm shell condition is the earlier of the completion of the senior affordable building or as a condition to proceeding with the 482nd housing unit in the project.

Housing Plan (Exhibit D)

The proposed Housing Plan specifies the Developer's obligations to provide affordable housing. The proposed amendments reduce the number of affordable housing units for senior households from 185 to 125 units (including one manager's unit), resulting in a loss of 60 units. The project will construct a corresponding increase of 60 market rate units in a building adjacent to the affordable building. This change decreases the percentage of below market rate units from 25 percent to 16.87 percent, which is slightly less than the 18 percent that would have been required under City requirements according to the original Development Agreement. Under both the original and amended agreement the developer is responsible for funding the affordable housing building without City gap funding and dedicating the affordable parcel to a nonprofit affordable housing owner, and the City would not own the land upon which the affordable housing building and childcare center would be. The development agreement does not provide any operating subsidies for the senior affordable housing or childcare center.

Under the revised plan, the developer may not start construction on more than 481 market rate units until the affordable housing building has secured full financing and reached construction closing. This allows the developer to develop market rate housing before development of affordable housing is required. Under the original agreement, the Developer could not obtain a certificate of occupancy for more than 386 market rate units until a certificate of occupancy was issued for the affordable housing

units.

The amended housing plan gives the Mayor's Office of Housing and Community Development (MOHCD) Director the discretion to adjust the allowable income level and target population for the affordable senior housing building upon the developer's request if the developer has not received an allocation of LIHTC after submitting three complete applications. Income levels for the affordable housing units remain unchanged with units restricted to senior households with incomes below 80 percent of MOHCD Area Median Income (AMI), with an overall average not exceeding 59 percent of MOHCD AMI.

Lastly, the Development Agreement modifies the timing of the Developer's required escrow deposits (or "Gap Fees") to fund the senior affordable housing building, which is extended to begin once the 270th market rate unit has obtained a first construction document. Under the original agreement, the escrow deposits begin prior to the first construction document for any portion of the project. The Gap Fee rate will be reduced to align with the current citywide inclusionary fee rate according to OEWD staff. However, the Developer is responsible for funding any remaining gap in the cost of constructing the affordable units. Affordable housing is an eligible cost under the EIFD program and developer may choose to seek reimbursement for this funding over time if funds are available in the EIFD.

Development Impact Fees

The following development impact fees apply to the project as a result of the retail/restaurant/commercial and market rate housing uses being constructed: Transportation Sustainability Fee (Planning Code Section 411A), Jobs Housing Linkage Fee (Planning Code Section 413), The Residential Child Care Impact Fee (Planning Code Section 414A), Affordable Housing Fee (Planning Code Section 415). In 2023, the Board of Supervisors approved amendments to Planning Code Section 403 that provided for deferrals and reductions in development impact fees for previously approved and new projects, but the reductions excluded projects subject to a development agreement (Files 23-0764 and 23-0855). The original development agreement waived the Residential Child Care and Affordable Housing Impact fees because the agreement requires the developer to construct these uses in-kind. The OEWD was not able to provide estimates of the value of these fee waivers.

The proposed amendment allows any Building that has received a site permit on or before November 1, 2026 within the 3333 California project to qualify for a 33 percent reduction in the Transportation Sustainability Fee. OEWD was not able to provide the estimated revenue loss from this provision. There are no changes to the obligation to pay for the Jobs Housing Linkage Fee.

Financing Plan (Exhibit O)

The proposed Second Amendment includes a new Financing Plan, which specifies the terms of formation of a Community Facilities District (CFD) to levy special taxes and an Enhanced Infrastructure Financing District (EIFD) to use tax increment financing to support the development of the Project. While special tax revenue generated by the CFD would only support qualified project costs of the 3333 California project, the tax increment financing under the EIFD may support public infrastructure and affordable housing for both the 3333 California and the 3700 California projects. Per City policy, the Developer could receive up to 50 percent of available tax increment revenues and vehicle license fees from the EIFD to reimburse eligible costs. The establishment of the CFD is

subject to Board of Supervisor's approval. Through a resolution of intention to establish the EIFD (described below), the Board of Supervisors will initiate establishment of the EIFD. Issuance of CFD bonds and EIFD bonds will be subject to Board of Supervisor's approval.

Phasing Plan

The development agreement provides for the right, but not the obligation, for the developer to complete the project. The community benefit linkages requirements in the development agreement ensures that the Developer delivers community benefits proportionately with development of the market-rate housing and commercial uses.

The project is anticipated to be developed in four phases according to the proposed phasing map in Attachment 1. The linkages schedule, provided in Attachment 2, specifies the delivery of open space, street improvements, the childcare facilities, affordable housing units, and impact fees based on completion of certain market-rate and commercial elements.

3333/3700 California EIFD (24-0816)

The proposed resolution is a resolution of intention to establish San Francisco Enhanced Infrastructure Financing District No. 3 (3333/3700 California). The proposed resolution would designate the EIFD Public Financing Authority No. 1 (the "PFA"), previously established by the Board of Supervisors, to act as the governing body of the 3333/3700 California Street EIFD No. 3. The PFA would establish the EIFD and initiate preparation of the infrastructure financing plan (the "IFP"), which would be subject to Board of Supervisors' approval and would specify the eligible project costs which could be reimbursed from incremental property tax revenue generated by the project areas within the EIFD.

The EIFD will be divided into 6 project areas at formation, including 3 project areas within 3333 California and 3 project areas within the 3700 California project. Each project area within the EIFD can have a different start date and extend for 45 years from the start date. Each project area can generate property tax increment and debt can be issued against the property tax increment at different times. Tax increment generated within any project area may finance qualified costs within any other project area. The infrastructure financing plan will establish a process for the public financing authority to amend the EIFD boundaries and project areas without further approval by the Board of Supervisors.

Facilities to be Financed (Exhibit A)

According to Exhibit A attached to the resolution of intention to form the EIFD, at formation, the EIFD will be authorized to finance the purchase, construction, expansion, improvement, seismic retrofit or rehabilitation of public capital facilities or "other projects of communitywide significance" as permitted under State EIFD law and required under the proposed Development Agreement. Financed facilities may be publicly or privately owned and may be located within or outside the EIFD boundaries, provided facilities located outside the boundaries have a "tangible connection" to the 3333/3700 California Street EIFD work.

EIFD financing of facilities for the 3333 California Street Project may include, but are not limited to, all hard and soft costs of the following: (a) public improvements, such as street and utility improvements, (b) public and privately-owned open space, and (c) affordable housing. Under the original development agreement, these were all responsibilities of the developer.

EIFD financing of facilities for the 3700 California Street Project include, but are not limited to, all hard and soft costs of the following: (a) public improvements, and (b) affordable housing, including in-lieu fees.

Deposit and Reimbursement Agreement

The proposed resolution also approves a deposit and reimbursement agreement between the City and the Developer that allows the Developer to deposit funds to pay for the City's costs for forming and managing the 3333/3700 California Street EIFD and for the formation of any CFD for the 3333 California Street Project. The Developer may be reimbursed for these advances from CFD bond proceeds and tax increment from the EIFD for costs associated with the respective districts, provided EIFD formation costs are eligible for reimbursement under the EIFD infrastructure financing plan.

3333 California Need for Public Financing

To assess need for public financing for the 3333 California project and other potential changes to the project, the developer engaged Century Urban, a financial consultant. Century Urban provided a high-level summary of their analysis to OEWD, which was shared with our office, based on Century Urban's review of the developer's pro forma and proposed changes to the project to improve financial feasibility. OEWD did not hire their own financial consultant, and instead reviewed Century Urban's analysis to ensure assumptions and estimates were reasonable.

Based on estimates from Prado's consultant, Development Planning and Financing Group (DPFG), formation of the EIFD for 3333 California only is expected to generate \$26.8 million on a present value basis in tax increment bond proceeds towards eligible costs. According to the Century Urban memo, these proceeds would increase the developer's return-on-costs (ROC) from 4.6 percent to 4.7 percent. The memo notes that inclusion of 3700 California in the EIFD formation would improve financial feasibility for both projects, but did not assess the impact of doing so.

The effect of formation of the EIFD together with the other proposed changes to the project, including the reduction in affordable housing units and increase in market rate units and other fee reductions and deferrals, would be to increase the ROC from 4.6 percent to 5.1 percent, which is still less than the developer's target of 6.0 percent to achieve financial feasibility.

FISCAL IMPACT

Diversion of Incremental Property Tax Revenues to 3333/3700 California EIFD

The resolution of intention to form the EIFD provides that incremental property tax revenue generated within the EIFD may be used to finance public infrastructure and affordable housing subject to establishment of the EIFD by the public financing authority and approval of the infrastructure financing plan by the Board of Supervisors. The EIFD diverts a portion of incremental property tax revenue that would otherwise accrue to the General Fund. However, if the project does not proceed, the areas may remain underused, which would not generate any additional property tax revenue to the General Fund. Exhibit 1 provides the cost estimates of the public improvements that could be funded by the EIFD or CFD, which total \$280.2 million for both projects. These estimates are as of October 21, 2024. The Infrastructure Financing Plan will provide the final costs and financing sources, which is estimated to be submitted for separate Board of Supervisors approval in roughly the spring/summer of 2025.

Exhibit 1: Estimated Infrastructure Costs

3333 California	Amount	Timing
Parks/Open Space	\$11,524,522	2026-2032
Streets	19,899,430	2026-2032
Site Work	59,520,747	2025-2032
Utilities	25,629,597	2026-2032
Affordable Housing	105,000,000	2026-2032
Total 3333 California	\$221,574,296	
3700 California	Amount	Timing
Block A Streets, Sidewalks, & Utilities	\$6,900,000	2027-2032
Block B Streets, Sidewalks, & Utilities	11,040,000	2027-2032
Block C Streets, Sidewalks, & Utilities	9,660,000	2027-2032
Affordable Housing Fee	31,000,000	2027-2032
Total, 3700 California	\$58,600,000	
Total, Both Projects	\$280,174,296	

Source: OEWD

Note: This does not include the costs for child care or transportation demand management. The AWSS is embedded under site work.

OEWD stated that the property tax increment from both projects will likely not be sufficient to pay for all of the public infrastructure costs, however, the proposed public financing would increase each project's financial feasibility and therefore contribution to housing production.

As noted above, OEWD was not able to provide an estimate for the value of the impact fee waivers.

City policy limits the amount of incremental property tax revenue that can be allocated to infrastructure financing districts to no more than 50 percent of the City share and require that the district have a projected positive net fiscal benefit to the General Fund net of baseline allocations and additional spending for services.

Net Fiscal Impact

A draft analysis prepared by Economic & Planning Systems (dated October 9, 2024), which was hired by the developer, and peer-reviewed by City fiscal consultant Keyser Marston Associates, indicates that the net General Fund impact of the both proposed projects at build-out is estimated to be \$1,288,000 per year (in 2024 dollars). The report also indicated the proposed project to have an estimated \$285,000 in net impact on the MTA Fund at build-out. This results in a total fiscal benefit estimate of \$1,573,000. The projected impact on the General Fund and MTA Fund is subject to change as the analysis is finalized.

POLICY CONSIDERATION**3700 California**

OEWD provided analysis from Century Urban, the developer's financial consultant, that indicates that the proposed changes to the development agreement for 3333 California increase the project's

financial feasibility but also stating that the project would still not generate market returns. OEWD is proposing an EIFD that comprises both the 3700 California project and the 3333 California project to enhance feasibility and provide public financing for eligible facilities in both projects. The inclusion of both 3700 California and 3333 California will allow the EIFD to provide funding for both project's public infrastructure costs. The 3333 California project areas have more eligible costs and are likely to utilize more property tax increment than the 3700 California project areas.

OEWD did not provide analysis justifying the need for public financing for 3700 California. Staff at OEWD reported that they reviewed the developer's pro forma for 3700 California to assess its reasonableness and determined that the project is not currently financially feasible but would be with a planned rezoning of the area and the proposed public financing. The review did not result in any work product or other documentation.

EIFD Policy

In March 2024, the Board of Supervisors approved an Interpretive Supplement to the Capital Plan's Guidelines for the Establishment and Use of Infrastructure Financing Districts in San Francisco (File 24-0139). One of the minimum threshold criteria is that use of infrastructure financing districts are limited to areas that are rezoned as part of an Area Plan or Development Agreement with extensive need for infrastructure and public facility improvements. The inclusion of the 3700 California does not meet that criterion. The Guidelines allow the Board of Supervisors to approve projects that do not meet minimum criteria. However, because the proposed EIFD does not meet the criteria of the financial policy that was approved by the Board less than one year ago, we consider approval of the resolution and ordinance to be a policy matter for the Board of Supervisors.

OEWD stated that inclusion of 3700 California in the proposed EIFD will further advance housing production (744 housing units at 3333 California and 567 units at 3700 California) and provide additional financing for 3333 California, which has greater public facilities' cost.

RECOMMENDATION

Approval of the proposed ordinance and resolution is a policy matter for the Board of Supervisors.

Attachment 1: Proposed Project Phasing Map



Attachment 2: Proposed Development Agreement Linkages Schedule

In the event of a conflict between this Linkages Schedule and the Phasing Plan or applicable Plan Document, the Phasing Plan and the applicable Plan Document shall prevail.

Community Benefits Linkages and Impact Fee Schedule	
Community Benefit/Impact Fee	Schedule of Performance
3333 California	
Publicly Accessible Private Improvements (Parks-Open Space)	
California Plaza	With completion of Plaza A Building
Cypress Square	With the completion of Plaza B Building
Cypress Stairs	With the later completion of Plaza A or Plaza B Building
Mayfair Walk	Completion required in segments with adjacent buildings
Presidio Overlook	With the completion of Center B Building
Pine Street Steps	With the completion of Center B Building
Walnut Walk	Completion required in segments with adjacent buildings
Walnut Drive and Walnut Court	With the later completion of Plaza B or Senior Affordable
Euclid Green	With completion of the final building or by end of term
Streetscape and Utilities	Condition of C of O of adjacent building
Senior Affordable Housing Building	Construction closing and escrow funds disbursed for Senior Affordable Building is a condition of C of O for 482 nd unit
Auxiliary Water Supply System Community Benefit Fee	Condition of C of O for each building, pro rata per unit
Child Care Program	Constructed to warm shell condition, provided by the earlier of C of O for Senior Affordable Building or 482 nd unit
Impact Fees	Condition of C of O for each building, pro rata per unit
3700 California	
Streetscape and Utilities	Condition of C of O of buildings in Block A, B, C
Affordable Housing Fee	Condition of C of O of buildings in Block A, B, C
Impact Fees	Condition of C of O of buildings in Block A, B, C

Source: Development Agreement

"C of O" means certificate of occupancy

RECORDING REQUESTED BY
CLERK OF THE BOARD OF
SUPERVISORS OF THE CITY
AND COUNTY OF SAN
FRANCISCO

(Exempt from Recording Fees
Pursuant to Government Code
Section 27383)

AND WHEN RECORDED
RETURN TO:

Angela Calvillo
Clerk of the Board of Supervisors
City Hall, Room 244
1 Dr. Carlton B. Goodlett Place
San Francisco, CA 94105

Space Above Reserved for Recorder's Use

SECOND AMENDMENT TO
DEVELOPMENT AGREEMENT

by and between

LAUREL HEIGHTS PARTNERS, LLC,
a Delaware limited liability company,

and

THE CITY AND COUNTY OF SAN FRANCISCO,
a municipal corporation

BLOCK 1032, LOT 003

SECOND AMENDMENT TO DEVELOPMENT AGREEMENT

This SECOND AMENDMENT TO DEVELOPMENT AGREEMENT (this “**Second Amendment**”) is made as of _____, 2024 (the “**Effective Date**”) by and among LAUREL HEIGHTS PARTNERS, LLC, a Delaware limited liability company (the “**Developer**”), and the CITY AND COUNTY OF SAN FRANCISCO, a municipal corporation (the “**City**”), operating by and through its Planning Department, pursuant to the authority of Section 65864 *et seq.* of the California Government Code and Chapter 56 of the Administrative Code, with reference to the following facts:

R E C I T A L S

A. The City, acting by and through its Planning Department, and Developer entered into a Development Agreement dated as of September 11, 2020, and recorded in the Official Records on September 11, 2020, as Document No. 2020015925 (the “**Original Development Agreement**”), and a Memorandum of Minor Modification of Development Agreement (Amendment No. 1) dated as of June 5, 2024, and recorded in the Official Records on June 26, 2024, as Document No. 2024048267 (“**Amendment No. 1**”). The Original Development Agreement, as modified by Amendment No. 1, shall be referred to in this Second Amendment as the “**Development Agreement**”. All initially capitalized terms used but not defined in this Second Amendment shall have the meaning given to such terms in the Development Agreement.

B. The Development Agreement relates to the Project Site, as more particularly described in the attached Exhibit A, and authorizes the construction of the Project (as more particularly described in the Development Agreement).

C. Subsequent to the execution of the Development Agreement, the City has, through the enactment of City Resolution No. [____]-24] and Ordinance No. [____]-24], pursued the establishment of San Francisco Enhanced Infrastructure Financing District No. [____](3333/3700 California Street)(the **Laurel Heights EIFD**). As set forth in the findings of Ordinance No. [____]-24], the Laurel Heights EIFD would provide financing for the Project’s public infrastructure, affordable housing, and other facilities of communitywide significance, such as publicly accessible open space.

D. The Parties now wish to execute and record this Second Amendment to set forth certain modifications to the Development Agreement to implement the Laurel Heights EIFD and other measures in order to increase Project feasibility and maximize the probability and speed of construction and delivery of the Project.

A G R E E M E N T S

NOW, THEREFORE, in consideration of the foregoing Recitals, the covenants and agreements set forth in this Second Amendment and other good and valuable consideration, the receipt and adequacy of which are hereby acknowledged, Developer and the City hereby agree as follows:

1. DEFINITIONS

A. New Defined Terms. Article 1 of the Development Agreement is hereby amended to add the following defined terms:

“**Amendment No. 1**” is defined in Recital A of this Second Amendment.

“**CC&Rs**” is defined in Section 12 of Exhibit C-3.

“**CFD**” has the meaning given to it in the Financing Plan.

“**CFD Acquisition Agreement**” is defined in the Financing Plan.

“**CFD Act**” has the meaning given to it in the Financing Plan.

“**EIFD**” is defined in the Financing Plan.

“**EIFD Acquisition Agreement**” is defined in the Financing Plan.

“**EIFD Funding Sources**” is defined in the Financing Plan.

“**EIFD Law**” is defined in the Financing Plan.

“**Financing Plan**” means the Financing Plan attached to the Development Agreement at Exhibit O.

“**IFP**” is defined in the Financing Plan.

“**Laurel Heights EIFD**” is defined in Recital C of this Second Amendment.

“**Original Development Agreement**” is defined in Recital A of this Second Amendment.

“**Project Special Taxes**” is defined in the Financing Plan.

“**Second Amendment**” means that certain Second Amendment to Development Agreement entered into between Developer and the City, encumbering the Project Site and recorded in the Official Records.

B. Modifications to Existing Definitions. Article 1 of the Original Development Agreement is hereby amended by substituting the following defined terms for such terms as they are set forth in the Original Development Agreement:

“**Development Agreement**” means the Original Development Agreement, as amended by the Amendment No. 1, the Second Amendment, and any other amendments thereto, together with the Exhibits and Schedules that have been expressly incorporated therein.

2. AMENDED TERMS AND CONDITIONS

A. Amendments Related to the New Affordable Housing Plan and Other Changes to the Original Development Agreement. The Original Development Agreement is hereby amended as follows:

i. Recital B. The second sentence of Recital B of the Original Development Agreement is hereby deleted in its entirety and replaced with the following:

Specifically, the Project includes (i) up to approximately 744 residential units consisting of a mix of market rate and on-site BMR Units, including 124 on-site senior affordable housing units with one (1) manager's unit, (ii) approximately 38,094 square feet for retail/restaurant/commercial use, (iii) four (4) below-grade parking garages with ten (10) car share spaces and no more than 820 parking spaces, (iv) an approximately 13,933 square foot space for child care use, and (v) approximately 233,676 square feet of landscaped or open space, which includes approximately 127,966 square feet of privately owned, public open space, more than 73,658 square feet of which is in excess of the open space requirements under the Code, all as more particularly described on Exhibit B.

ii. Term; Deadlines. The Original Development Agreement is hereby amended as follows: (i) the fifteen (15) year Term of the Development Agreement shall be extended eight (8) years and expire at 5:00 p.m. Pacific Time on September 11, 2043; (ii) the last day of the five (5) year deadline by which Developer must commence construction under Section 11.2 (Early Termination Rights) of the Development Agreement shall be extended three (3) years to September 11, 2028; and (iii) the Outside Date shall be extended four (4) years to September 11, 2036. The foregoing dates shall be subject to any additional extensions that may be applicable during the Term pursuant to the Development Agreement.

iii. Twenty-Five Percent (25%). Recital E of the Original Agreement references a twenty-five percent (25%) percentage for the Project's affordable housing. That reference, and any other reference to a twenty-five percent (25%) percentage of affordable housing in the Original Agreement, is hereby modified to be sixteen and 87/100 percent (16.87%).

iv. 386 Market Rate Units. The references to the number three hundred eighty-six (386) in Section 6 of the Original Development Agreement and Paragraph 8 (Child Care Program) of Schedule I (Community Benefits Linkages and Impact Fees Schedule) of the Original Development Agreement are deleted and replaced with the following number: "four hundred eighty-one (481)".

v. Impact Fees and Exactions. Section 5.7.2 of the Original Development Agreement is hereby deleted in its entirety and replaced with the following language:

"5.7.2 Impact Fees and Exactions. During the Term, as extended by any Litigation Extensions, no Impact Fees and Exactions shall apply to the Project or components thereof except for (i) those Impact Fees and Exactions specifically set forth on

Schedule 1, Schedule 2, Exhibit D and Exhibit L, (ii) the SFPUC Capacity Charges, (iii) New City Laws that do not conflict with this Agreement as set forth in Section 5.6, and (iv) as expressly set forth below in this Section. The Impact Fees and Exactions and SFPUC Capacity Charges shall be calculated and determined at the time payable in accordance with the City requirements on that date, and the parties acknowledge and agree that the Impact Fees and Exactions shall be subject to the Planning Department's final confirmation once the applicable final land uses and Gross Floor Area are determined. Accordingly, Developer shall be subject to any increase or decrease in the fee amount payable and any changes in methodology of calculation (e.g., use of a different index to calculate annual increases) but will not be subject to any new types of Impact Fees and Exactions or modification to existing Impact Fees and Exactions after the Effective Date except as described in Section 5.6 and this Section.

Developer agrees that any new or reduced Impact Fees and Exactions enacted after the Effective Date that (i) are of City-Wide applicability (e.g., applies to all retail development in the City), (ii) do not pertain to affordable housing, open space or community improvements (for which this Agreement reflects the required Developer contributions), and (iii) would otherwise apply to the Project, shall apply to the Project or the applicable portion thereof. Notwithstanding the foregoing or anything to the contrary in this Agreement, Developer shall have the right, at its discretion, to utilize any Laws that defer or exempt Impact Fees and Exactions for the development of projects and become effective after the date of the Second Amendment, have City-Wide applicability, do not pertain to affordable housing, open space or community improvements (for which this Agreement reflects the required Developer contributions), and would otherwise apply to the Project.”

B. Amendments Related to the EIFD and Financing Plan.

i. A new Section 3.3 of the Development Agreement is hereby added as follows:

3.3 Financing Districts.

3.3.1. CFD and EIFD. The City shall take all actions reasonably necessary, and Developer shall cooperate reasonably, to establish and implement the CFD under the CFD Act and the EIFD under the EIFD Law, all in accordance with the Financing Plan. Any and all costs incurred by the City in forming the CFD and the EIFD shall be City Costs. The terms and conditions of the CFD and EIFD must be consistent with the specifications in the Financing Plan, including, as relates to the EIFD, the IFP. Developer shall not, at any time, contest, protest, or otherwise challenge (i) the formation of the CFD or EIFD, (ii) the issuance of bonds or other financing secured by Project Special Taxes (as defined in the Financing Plan) or EIFD Funding Sources, or (iii) the application of bond proceeds, Project Special Taxes or EIFD Funding Sources to the extent consistent with the Financing Plan, CFD Acquisition Agreement, EIFD Acquisition Agreement, or other document governing the application of such proceeds. Developer acknowledges

the provisions of Section 2.6(b) of the Financing Plan, and further acknowledges that section 9 of article I of the California Constitution and California Government Code Section 5854 restrict the Developer's ability to repeal or reduce the Project Special Taxes. Once established, Developer shall not institute, or cooperate in any manner with, proceedings to repeal or reduce the Contingent Services Special Taxes (as defined in the Financing Plan). The provisions of this Section 3.3 shall survive the expiration of this Agreement, and Developer shall include the requirements of this Section 3.3 in the CC&Rs (or, if the CC&Rs have not yet been created and recorded, in the sale documents for any sale of all or part of the Project Site).

3.3.2 Limitation on New Districts. Other than the CFD and EIFD created or to be created pursuant to the Financing Plan or any business improvement districts or community benefit districts formed by a vote of the affected property owners, the City shall not form any new financing or assessment district over any portion of the Project Site unless the new district applies to similarly-situated property City-Wide or Developer gives its prior written consent to or requests the proceedings.

3.3.3 Permitted Assessments. Nothing in this Agreement limits the City's ability to impose new or increased taxes or special assessments, any equivalent or substitute tax or assessment, or assessments for the benefit of business improvement districts or community benefit districts, in any event formed by a vote of the affected property owners.

ii. Section 5.12 of the Development Agreement is hereby deleted in its entirety and replaced with the following:

5.12 Taxes. Nothing in this Agreement limits the City's ability to impose new or increased taxes or special assessments, or any equivalent or substitute tax or assessment, provided (i) the City shall not institute, on its own initiative, proceedings for any new or increased special tax or special assessment for a land-secured financing district (including special taxes under the CFD Act but not including the Project Special Taxes under the CFD Act contemplated in the Financing Plan or any new or increased taxes or special assessments, any equivalent or substitute tax or assessment, or assessments for the benefit of business improvement districts or community benefit districts formed by a vote of the affected property owners) that includes the Project Site unless the new district is City-Wide or Developer gives its prior written consent to or requests such proceedings, (ii) Developer and the City shall not take any other action that is inconsistent with the Financing Plan without the other Party's consent, and (iii) no such tax or assessment shall be targeted or directed at the Project, including, without limitation, any tax or assessment targeted solely at all or any part of the Project Site. Nothing in the foregoing prevents the City from imposing any tax or assessment against the Project Site, or any portion thereof, that is enacted in accordance with Law and applies to all similarly-situated property on a City-Wide basis.

iii. The second paragraph in Section 12 of Exhibit C-3 to the Development Agreement is hereby deleted in its entirety and replaced with the following:

However, in order to ensure that, once constructed, the Publicly Accessible Private Improvements are maintained in a clean, good and workerlike condition, Declarant shall record, when authorized to so record by the State of California's Department of Real Estate, a declaration of covenants, conditions, and restrictions against the portion of the Project Site on which the Publicly Accessible Private Improvement(s) is(are) or will be located ("CC&Rs"), that include a requirement that the Master Association provide all necessary and ongoing maintenance and repairs to the Publicly Accessible Private Improvements, and any required services, at no cost to the City (other than any public financing set forth in the Financing Plan), with appropriate homeowners' assessments to provide for such maintenance and services. The Declarant intends to develop the Project Site in phases, and the CC&Rs therefore may be recorded and/or implemented (such as by means of a declaration of annexation) against portions of the Project Site in phases.

iv. Section 5.6.1 of the Development Agreement. Section 5.6.1 of the Development Agreement is hereby amended to add subsection (m):

(m) materially change, impede, control or delay any rights or obligations under, or the implementation or enforcement of, the Financing Plan, EIFD Acquisition and Financing Agreement or Acquisition and Reimbursement Agreement (as defined in the Financing Plan), including related to the issuance of bonds or reimbursement of Developer.

v. Survival. Section 14.9 of the Development Agreement is hereby deleted and amended and restated in its entirety as follows:

Section 14.9 Survival. Following expiration of the Term, this Agreement shall be deemed terminated and of no further force and effect, except for any provision that, by its express terms, survives the expiration or termination of this Agreement. The rights and obligations under the Financing Plan, including the CFD, the EIFD, and Developer's right to receive reimbursements, shall survive the expiration or termination of this Agreement and expire or terminate solely as described therein.

vi. Exhibit L. Exhibit L (Child Care Program) of the Development Agreement is hereby amended by deleting all references therein to "Walnut Building" and replacing them with "Walnut Affordable Housing Building".

3. AMENDED AND RESTATED EXHIBITS AND SCHEDULES; NEW EXHIBIT

A. Amended and Restated Exhibits and Schedules. The original Exhibit B (Project Description), Exhibit C (Project Open Space), Exhibit D (Affordable Housing Program), Exhibit

E (List of Approvals), and Schedule 1 (Community Benefits Linkages and Impact Fees Schedule) attached to the Original Development Agreement are hereby deleted in their entirety and replaced with the new forms of exhibits attached hereto: Exhibit B - Project Description; Exhibit C - Project Open Space; Exhibit D - Affordable Housing Program; Exhibit E - List of Approvals; and Schedule 1 - Community Benefits Linkages and Impact Fees Schedule. The parties acknowledge that Amendment No. 1 includes certain exhibits which replace, amend and restate Exhibits attached to the Original Development Agreement, including: Exhibit B-1 (Site Plan); Exhibit C-1 – (Open Space Plan); Exhibit B-1 (Description of Buildings) to Exhibit C-3; Exhibit B-2 (Depiction of Buildings and Publicly Accessible Private Improvements) to Exhibit C-3; and Exhibit C (Completion Schedule) to Exhibit C-3. The foregoing exhibits are hereby deleted in their entirety and replaced with the new forms of exhibits attached hereto: Exhibit B-1 (Site Plan), Exhibit C-1 (Open Space Plan); Exhibit B-1 (Description of Buildings) to Exhibit C-3; Exhibit B-2 (Depiction of Buildings and Publicly Accessible Private Improvements) to Exhibit C-3; and Exhibit C – (Completion Schedule) to Exhibit C-3.

B. EIFD Financing Plan. A new “Exhibit O - Financing Plan”, in the form attached hereto, is hereby added to the Development Agreement.

4. NOTICE ADDRESSES

A. New Notice Addresses Under Section 14.10. The Parties hereby include a statement of the current addresses of the Parties for purposes of notices delivered in accordance with Section 14.10 of the Development Agreement:

To the City:

San Francisco Planning Department
49 South Van Ness Avenue
San Francisco, California 94103
Attn: Rich Hillis, Director of Planning

with a copy to:

David Chiu, Esq.
City Attorney
City Hall, Room 234
1 Dr. Carlton B. Goodlett Place
San Francisco, California 94102
Attn: Real Estate/Finance, 3333 California Project

To Developer:

Laurel Heights Partners, LLC
c/o The Prado Group, Inc.
150 Post Street, Suite 250
San Francisco, California 94108
Attn: Daniel Safier

5. NO OTHER MODIFICATIONS

Except as expressly provided in this Second Amendment, the terms and provisions of the Development Agreement are unmodified.

6. COUNTERPARTS

This Second Amendment may be signed in counterparts, each of which shall be an original and all of which together shall constitute one instrument.

[signatures on following page]

IN WITNESS WHEREOF, the Parties hereto have executed this Second Amendment as of the Effective Date.

CITY:

CITY AND COUNTY OF SAN FRANCISCO,
a municipal corporation

Approved as to form:

David Chiu, City Attorney

By: _____
Rich Hillis
Director of Planning

By: _____
Carol Wong, Deputy City
Attorney

Approved on _____, 2024
Board of Supervisors Ordinance No.

Approved:

By: _____
Carmen Chu, City Administrator

By: _____
Carla Short, Director of Public Works

DEVELOPER:

LAUREL HEIGHTS PARTNERS LLC,
a Delaware limited liability company

By: 3333 California LP,
a Delaware limited partnership,
its Manager

By: PSKS LH LLC,
a Delaware limited liability company,
its General Partner

By: Prado LH LLC,
a California limited liability company,
its Manager

By: _____
Name: Daniel Safier
Title: Manager

NOTARY ACKNOWLEDGMENT

A notary public or other officer completing this certificate verifies only the identity of the individual who signed the document to which this certificate is attached, and not the truthfulness, accuracy, or validity of that document.

STATE OF _____)SS
COUNTY OF _____)

On _____

before me, _____, a Notary Public, personally appeared

who proved to me on the basis of satisfactory evidence to be the person(s) whose name(s) is/are subscribed to the within instrument and acknowledged to me that he/she/they executed the same in his/her/their authorized capacity(ies), and by his/her/their signature(s) on the instrument the person(s), or the entity upon behalf of which the person(s) acted, executed the instrument.

I certify under PENALTY OF PERJURY under the laws of the State of California that the foregoing paragraph is true and correct.

WITNESS my hand and official seal.

Signature of Notary Public

NOTARY ACKNOWLEDGMENT

A notary public or other officer completing this certificate verifies only the identity of the individual who signed the document to which this certificate is attached, and not the truthfulness, accuracy, or validity of that document.

STATE OF _____)SS
COUNTY OF _____)

On _____

before me, _____, a Notary Public, personally appeared

who proved to me on the basis of satisfactory evidence to be the person(s) whose name(s) is/are subscribed to the within instrument and acknowledged to me that he/she/they executed the same in his/her/their authorized capacity(ies), and by his/her/their signature(s) on the instrument the person(s), or the entity upon behalf of which the person(s) acted, executed the instrument.

I certify under PENALTY OF PERJURY under the laws of the State of California that the foregoing paragraph is true and correct.

WITNESS my hand and official seal.

Signature of Notary Public

Exhibit A

Project Site Legal Description

THE LAND REFERRED TO HEREIN BELOW IS SITUATED IN THE CITY OF SAN FRANCISCO, IN THE COUNTY OF SAN FRANCISCO, STATE OF CALIFORNIA, AND IS DESCRIBED AS FOLLOWS:

BEGINNING at a point on the Southerly line of California Street, said point being the Easterly extremity of the curve with a 15 foot radius joining the Easterly line of Laurel Street with the Southerly line of California Street, as shown on "Map of Laurel Heights, filed July 28, 1947, in Map Book "P", at Pages 55 and 56, Official Records of the City and County of San Francisco; running thence North 80°54' East 707.375 feet along the Southerly line of California Street to the Southwesterly boundary of the property of the Standard Oil Company of California; thence South 52°36' 29.74 seconds East along said boundary 232.860 feet; thence Southwesterly along the arc of a curve to the right whose tangent deflects 54°14' 30.74 seconds to the right from the preceding course, radius 425 feet, central angle 34°15'59", a distance of 254.176 feet; thence South 35°54' West tangent to the preceding curve 380.066 feet; thence Southwesterly along the arc of a curve to the right, tangent to the preceding course, radius 65 feet, central angle 37°18' a distance of 42.316 feet to tangency with the Northwesterly line of Euclid Avenue; thence South 73°12' West along said line of Euclid Avenue 312.934 feet; thence leaving said line of Euclid Avenue, and running Southwesterly, Westerly, and Northwesterly along the arc of a curve to the right, tangent to the preceding course, radius 20 feet, central angle 100°48' 01.51", a distance of 35.186 feet; thence Northwesterly along the arc of a reverse curve to the left, parallel to and concentric with and radially distant 6 feet Northeasterly from the Northeasterly line of Laurel Street, as shown on said map of Laurel Heights, radius 4033 feet, central angle 5°31' 20.27", a distance of 388.710 feet; thence Northwesterly along the arc of a compound curve to the left, radius 120 feet, central angle 71°12' 55.45", a distance of 149.153 feet; thence Northwesterly along the arc of a reverse curve to the right, radius 60 feet, central angle 73°38' 14.21", a distance of 77.113 feet to tangency with the Easterly line of Laurel Street; thence North 9°06' West along said line of Laurel Street 127.290 feet to the beginning of the above mentioned curve joining the Easterly line of Laurel Street with Southerly line of California Street; thence Northwesterly, Northerly, and Northeasterly along the arc of a curve to the right, radius 15 feet 90°00', a distance of 23.562 feet to tangency with the Southerly line of California Street and the point of beginning.

APN: Lot 003, Block 1032|

Exhibit B

Project Description

The Project Site is an approximately 446,490-square-foot, or 10.25-acre, parcel bounded by California Street to the north, Presidio Avenue to the east, Masonic Avenue to southeast, Euclid Avenue to the south, and Laurel Street/Mayfair Drive to the west, at the southern edge of San Francisco's Presidio Heights neighborhood in the northwest portion of San Francisco. The project sponsor, Laurel Heights Partners, LLC, owns the site and temporarily leases it to the Regents of the University of California, which uses the Project Site for its University of California San Francisco (UCSF) Laurel Heights Campus. The Project Site does not include the San Francisco Fireman's Credit Union (now called the SF Fire Credit Union) at the southwest corner of California Street and Presidio Avenue, which is on a separate parcel.

The Project Site is currently used as office and related research, child care, and parking. It is developed with a four-story, approximately 455,000-gross-square-foot office building including a three-level, 212-space, an approximately 93,000-gross-square-foot partially below-grade parking garage at the center of the site; a one-story, approximately 14,000-gross-square-foot annex building at the corner of California and Laurel streets; three surface parking lots with a total of 331 spaces connected by internal roadways; two circular garage ramp structures leading to below-grade parking levels; and landscaping or landscaped open space for the UCSF Laurel Heights Campus occupants.

The proposed project includes approximately **1,440,254** gross square feet of new and rehabilitated space, comprising approximately **1,025,488** gross square feet of residential floor area with approximately **744** dwelling units; approximately **38,094** gross square feet of retail floor area; and an approximately **13,933** gross-square-foot child care center use. The proposed project would provide approximately **10** car share spaces and no more than **820** parking spaces, approximately **762** Class One bicycle spaces, and **77** Class Two bicycle spaces. These proposed uses would be located in 13 new buildings (known as Plaza A, Plaza B, Walnut, Walnut Affordable, Mayfair, Laurel Townhomes, Euclid and Masonic) and the two Center A and Center B buildings from the adaptive reuse of the existing office building, which would be divided into two separate buildings and converted to residential use.

16.87% of the proposed project's units will be deed-restricted, on-site affordable units designated for low-income senior households. These affordable units will be located in the proposed Walnut Affordable Housing Building on California Street and consist of 124 studios and 1-bedrooms for seniors plus one (1) on-site manager's unit. The Walnut Affordable Housing Building would also include an approximately **175-seat child care facility**, including a contiguous outdoor activity

area. The project includes approximately **38,094 square feet of neighborhood-serving retail** located in the buildings fronting onto California Street (Plaza A, Plaza B and the Walnut Affordable Housing Building). This retail corridor is aligned with the existing Laurel Village shopping center on California Street and will be designed to enhance the retail offerings for the neighborhood.

The proposed project would contain approximately 52 percent of the overall lot area (approximately 236,000 square feet – excluding green roofs) as open area, with portions to be developed with a combination of public open space, common open space (some of which would be open to the public) and private open space for residents. The proposed project would include **2.87 acres of publicly accessible landscaped open space** with multi-purpose plazas, lawns, pathways and streetscape improvements as further described in Exhibit C, which will provide the public with new open space amenities and improve pedestrian connectivity and safety through the neighborhood.

The Project's circulation and open space plan includes multiple new public entrances into and through the Site in order to integrate the Site with the surrounding neighborhood and street network. The proposed north-south pedestrian connection (Walnut Walk) and the proposed east-west pedestrian connection (Mayfair Walk) would be open to the public and would provide the primary points of access to other publicly accessible common open spaces, plazas, squares, and vista points within the Project Site. The proposed Walnut Walk would align with Walnut Street to the north and the intersection of Euclid and Masonic to the south, incorporating the site into the surrounding street grid.

Exhibit B-1

Site Plan



Exhibit C

Project Open Space

The Project would provide the following open space, substantially in accordance with Attachment C-1, Attachment C-2, Attachment C-3, and Schedule 1 to the Agreement:

1. **Publicly Accessible Private Improvements.** The Project would include the construction, operation, and maintenance of the Publicly Accessible Private Improvements, which is comprised of approximately 2.87 acres of open space (1.63 acres of which exceed the Planning Code open space requirements that would otherwise apply for the Project) developed as follows:
 - a. **California Plaza:** An approximately 3,599 square foot plaza adjacent to California Street and the Plaza A and B retail uses. California Plaza will be improved with a combination of quality hardscape, planters and seating elements adjacent to the City sidewalk and designed to comply with the City's Better Streets policies.
 - b. **Cypress Square and Stairs:** Cypress Stairs (approximately 982 sq. ft.) are one of several pedestrian access points into the Project and would connect pedestrians from California Street to Cypress Square and the network of internal public open spaces throughout the Project Site. There will also be ADA access from California Street to Cypress Square adjacent to the Cypress Stairs. Cypress Square would be an approximately 12,717 square foot south-facing plaza that would retain the existing mature and healthy Cypress trees identified in the landscape plan. It would include hardscaped walkways and a central, paved open plaza area with wood decking, seating and landscaping.
 - c. **Mayfair Walk:** Mayfair Walk (approximately 25,135 sq. ft.) is the Project's main east-west pedestrian connector that will stitch the site back into the adjacent neighborhood's urban fabric with publicly-accessible landscaped pathways. The Walk includes a connection to Mayfair Drive/Laurel Street to the west with seating, stairs and landscaping, including the retention of existing mature and healthy oak trees and the addition of new trees as identified in the landscape plan. The Walk would include a hardscape pathway with landscaped borders and access to ground floor residential units. The Walk would connect with the ADA-accessible Pine Street Stairs to Presidio Avenue to the east.
 - d. **Presidio Overlook:** At the east side of the Project Site atop Pine Street Stairs, the Presidio Overlook will provide scenic views of downtown San Francisco for the public and ADA and stair access to Presidio Avenue. The Overlook will consist of approximately 9,376 square feet of open space and would include a large terrace with trees, planters and seating. The Overlook would act as an interconnection and scenic area between the east portion of the Mayfair Walk and the Pine Street Stairs.

- e. Pine Street Steps: The Pine Street Steps would be approximately 13,067 square feet and are inspired by California's indigenous biodiversity and include a grove of mature existing and new Redwood trees. They have been designed to provide the public with an ADA-accessible connection from the east side of the Project Site to the west.
- f. Walnut Walk North and Walnut Walk South: Walnut Walk would consist of a total of approximately 24,314 square feet of open space and will be the Project's main north-south public pedestrian access. Walnut Walk would run through the center of the Project Site from California Street (via Walnut Court) to the Masonic and Euclid Avenue intersection, helping to stitch the site back into the neighborhood's urban fabric. Walnut Walk would be a pedestrian pathway with a network of landscaped open spaces and seating.
- g. Walnut Drive and Walnut Court: Walnut Drive and Walnut Court would consist of approximately 16,818 square feet of open space and would include tree-lined hardscape pedestrian walkways on either side of Walnut Drive leading into Walnut Court, which would include a tree-lined vehicular turnaround plaza with a tree feature at the center. The drive and court areas would provide direct access to California Street, Mayfair Walk and Walnut Walk.
- h. Euclid Green: The new green lawn at the corner of Euclid and Laurel would provide the public with views of downtown San Francisco to the east, and views of the Golden Gate Bridge to the northwest. Euclid Green will consist of approximately 21,958 square feet of open space at the southwest corner of the Project at Laurel Street and Euclid Avenue. The existing green lawn will be renovated and maintained as a large, naturally sloping lawn with plantings and a direct access to the sidewalks on Euclid Avenue and Laurel Street.

The Publicly Accessible Private Improvements will be privately owned but accessible to the public on the terms described in Attachment C-2 and Attachment C-3. The Publicly Accessible Private Improvements would be provided substantially as depicted in Attachment C-1, constructed in accordance with the terms of Attachment C-2 and Schedule 1, and operated and maintained on the terms of Attachment C-2 and Attachment C-3.

- 2. Streetscape Improvements. The Project would include the streetscape improvements depicted in Attachment C-1 to enhance the safety of, and strengthen the network of, existing sidewalks and street crossings that abut the Project Site including Presidio Avenue, Masonic Avenue, Euclid Avenue, Laurel Street, Mayfair Street and California Street.
- 3. Provision of Required Open Space. The amount and phasing of private and/or common usable open space for the residential uses on the Project shall be governed by the Approvals.

Exhibit C-1 **Open Space Plan**

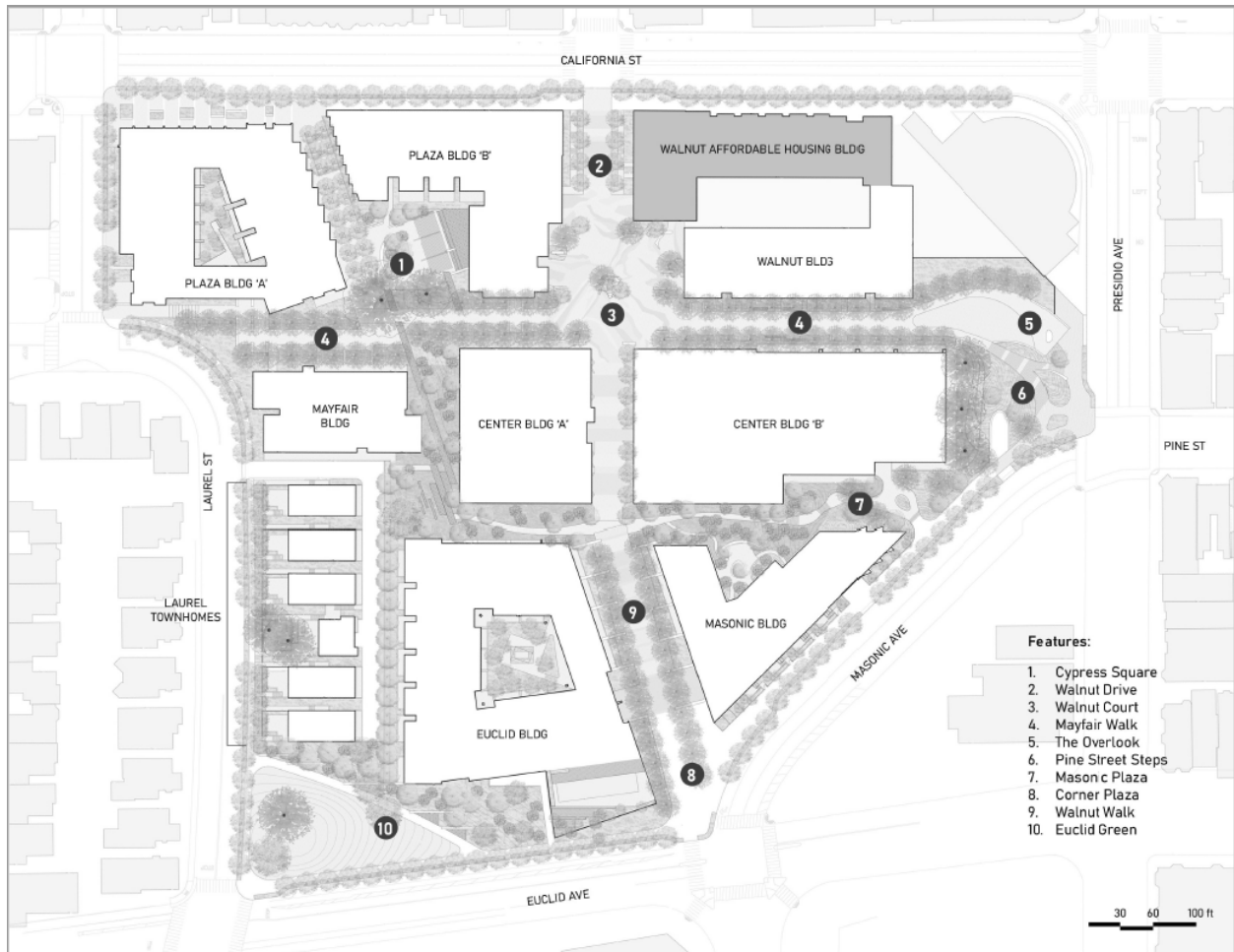


Exhibit B-1
(to Exhibit C-3)

Description of Buildings

Plaza A and B:

These buildings are located on the northwest corner of the site along California Street between Laurel Street and the Project entrance aligned with Walnut Street to the north. Plaza A is 69 residential units and 13,594 GSF of retail space. Plaza B is 69 residential units and 16,034 GSF of retail space. Both buildings sit atop the California Street Garage which contains its required residential and retail parking and associated building accessory and utility spaces. The California Street Garage also sits below the Walnut Building and the Walnut Affordable Housing Building (see descriptions below). The California Street Garage includes some of the required parking and associated building accessory and utility spaces for the Center A and B buildings (see their description below).

Walnut Building:

This building is located near the northeast corner of the site, to the south of the Walnut Affordable Housing Building and immediately west of the Firemen's Credit Union (triangular lot at the corner of California Street and Presidio Avenue which is not part of the Project or site). The Walnut Building includes 60 residential units. As described above, this building sits atop the California Street Garage which contains its required residential parking and associated building accessory and utility spaces.

Walnut Affordable Housing Building:

This building is located near the northeast corner of the site along California Street between the Project entrance aligned with Walnut Street to the north and the Firemen's Credit Union (triangular lot at the corner of California Street and Presidio Avenue which is not part of the Project or site). The Walnut Affordable Housing Building includes 124 affordable senior units and one manager's unit, and would be located atop 8,467 GSF for retail space and a 13,933 GSF child care use. As described above, this building sits atop the California Street Garage which contains its required residential, retail and childcare parking and associated building accessory and utility spaces.

Center A and B:

Center A and B are located in the existing office building. This existing building will be partially demolished and reused for residential use. The building is located approximately in the middle of the site with frontages on Presidio and Masonic Avenue. Center A includes 48 residential units and Center B includes 104 residential units. There is a small existing garage below Center B that includes a portion of its required residential parking. The remaining Center B parking is located within the California Street Garage. The required residential parking for Center A is located within the Masonic Garage. The California Street and Masonic Garages will also include associated building accessory and utility spaces for these two buildings.

Masonic and Euclid Buildings:

These buildings are located on the south side of the site along Masonic and Euclid Avenues, Masonic to the east and Euclid to the west. Masonic is 58 residential units and Euclid is 169 residential units. Both buildings sit atop the Masonic Garage which contains their required residential parking and associated building accessory and utility spaces. The Masonic Garage includes some of the required parking and associated building accessory and utility spaces for the Center A and B Buildings (see their description above).

Mayfair Building:

The Mayfair Building is located on the west side of the site along Laurel Street between Plaza A and the Laurel Duplexes. It contains 30 residential units and sits atop its own garage containing its parking, accessory and utility spaces. Mayfair shares a common driveway off Laurel Street with the Laurel Duplexes.

Laurel Duplexes:

The Laurel Duplexes are comprised of six independent structures each housing two residential units for a total of 12 residential units. All six buildings face Laurel Street on the west side of the site between the Mayfair Building and Euclid Green. The parking for these buildings is located at their lowest level and accessed off a shared driveway with the Mayfair Building.

**Exhibit B-2
(to Exhibit C-3)**

Depiction of Buildings and Publicly Accessible Private Improvements



Exhibit C
(to Exhibit C-3)

Completion Schedule

Declarant's obligation to construct a Publicly Accessible Private Improvement (as defined below) shall be as follows:

1. **Description of Publicly Accessible Private Improvements.** Each of the following shall be a “**Publicly Accessible Private Improvement**” and shall collectively be the “**Publicly Accessible Private Improvements**”:

a. **California Plaza:** An approximately 3,599 square foot plaza adjacent to California Street, located in the general area depicted in the attached Exhibit B-2. The improvements will consist of a combination of quality hardscape, planters and seating elements that are adjacent to the abutting public sidewalk and designed to comply with the City's Better Streets policies.

b. **Cypress Square:** An approximately 12,717 square foot south-facing plaza that will connect to Cypress Stairs and Mayfair Walk, located in the general area depicted in the attached Exhibit B-2. The improvements will consist of the existing mature and healthy Cypress trees identified on Sheet L.201 of the Conceptual Plans (the “**Landscape Plan**”), hardscaped walkways, and a central, paved open plaza area with wood decking, seating and landscaping.

c. **Cypress Stairs:** An approximately 982 square foot pedestrian walkway that will connect pedestrians from California Street to Cypress Square, located in the general area depicted in the attached Exhibit B-2. The improvements will consist of stairs with landscaped planters along the edges.

d. **Euclid Green:** An approximately 21,958 square foot open space with direct access to the sidewalks on Euclid Avenue and Laurel Street, located in the general area depicted in the attached Exhibit B-2. The improvements will consist of a large, naturally sloping lawn with plantings.

e. **Mayfair Walk:** An approximately 25,135 square foot east-west pedestrian connector that will connect to Mayfair Drive/Laurel Street to the west and the ADA-accessible Pine Street Stairs to Presidio Avenue to the east, located in the general area depicted in the attached Exhibit B-2. The improvements will consist of an approximately twenty foot (20') wide hardscape pathway with landscaped borders and access to ground floor residential units, seating, stairs, landscaping, and the retained mature and healthy oak trees and new trees identified in the Landscape Plan.

f. **Presidio Overlook:** An approximately 9,376 square foot open space atop Pine Street Stairs that will be an interconnection and scenic area between the east portion of the Mayfair Walk and the Pine Street Stairs, located in the general area depicted in the attached Exhibit B-2. The improvements will consist of a terrace with trees, planters, and seating.

g. Pine Street Steps: An approximately 13,067 square foot pedestrian walkway that will connect the Presidio Overlook to Pine Street and Masonic Avenue, located in the general area depicted in the attached Exhibit B-2. The improvements will consist of stairs with landscaped planters and green areas along the edges.

h. Walnut Drive and Walnut Court: Approximately 16,818 square feet of open space that will provide direct access to California Street, Mayfair Walk and Walnut Walk, located in the general area depicted in the attached Exhibit B-2. The Walnut Drive improvements will consist of a hardscaped roadway with tree-lined hardscape pedestrian walkways on either side of the paved area, and the Walnut Court improvements will consist of a tree-lined hardscaped vehicular turnaround plaza with a tree feature at the center.

i. Walnut Walk North: Approximately 5,717 square feet of open space that will run through the center of the Project Site from Walnut Court to the southern boundary of the future legal parcels created for Plaza Building A and Plaza Building B, located in the general area depicted in the attached Exhibit B-2. The improvements will consist of an approximately twenty foot (20') wide hardscaped pedestrian pathway with a network of landscaped open spaces and seating. Once Walnut Walk North and Walnut Walk South are completed, they will collectively create the main north-south public pedestrian connection through the Project Site between Masonic and Euclid Avenue to Walnut Court.

j. Walnut Walk South: Approximately 18,597 square feet of open space that will run through the center of the Project Site from the southern boundary of the future legal parcels created for Plaza Building A and Plaza Building B and the intersection at Masonic Avenue and Euclid Avenue, located in the general area depicted in the attached Exhibit B-2. The improvements will consist of an approximately twenty foot (20') wide hardscaped pedestrian pathway with a network of landscaped open spaces and seating. Once Walnut Walk North and Walnut Walk South are completed, they will collectively create the main north-south public pedestrian connection through the Project Site between Masonic and Euclid Avenue to Walnut Court.

k. Alternative Pedestrian Access Paths: Any path constructed under Section 4 below.

2. Installation Schedule. An “**Occupancy Certificate**” means a certificate of occupancy, including any temporary certificate of occupancy. Subject to Section 3 below, Declarant shall complete the construction of the Publicly Accessible Private Improvements as follows:

a. California Plaza. Declarant shall complete construction of California Plaza before the issuance of an Occupancy Certificate for any non-retail portion of the Plaza A Building, which is described on the attached Exhibit B-1 and depicted on the attached Exhibit B-2. Once completed, California Plaza shall be associated with the Plaza A Building.

b. Cypress Square. Declarant shall complete construction of Cypress Square before the issuance of an Occupancy Certificate for any non-retail portion of the Plaza B Building, which is described on the attached Exhibit B-1 and depicted on the attached Exhibit B-2. Once completed, Cypress Square shall be associated with the Plaza B Building.

c. Cypress Stairs. Declarant shall complete construction of the Cypress Stairs before the issuance of an Occupancy Certificate for any non-retail portion of the later of the Plaza A Building or the Plaza B Building. Once completed, Cypress Stairs shall be associated with the Plaza A Building and the Plaza B Building.

d. Euclid Green. Declarant shall complete construction of Euclid Green before the issuance of an Occupancy Certificate for the Project's final Building; provided, however, that if the Declarant receives an Occupancy Certificate for any Building without completing all proposed Buildings during the DA Term, then Euclid Green shall be completed by the end of the DA Term. Once completed, Euclid Green shall be associated with the Euclid Building or, if the Euclid Building has not been constructed, it shall be associated with the legal parcel of the constructed multi-unit Building (excluding the Mayfair Building and the Townhomes) that is closest to Euclid Green on the expiration of the DA Term.

e. Mayfair Walk. Declarant shall complete construction of Mayfair Walk in the following segments:

i. The segment adjacent to the Mayfair Building (described on the attached Exhibit B-1 and depicted on the attached Exhibit B-2) and the Plaza A Building must be completed before the issuance of an Occupancy Certificate for any non-retail portion of the later of Mayfair Building or the Plaza A Building. Once completed, such segment shall be associated with the Mayfair Building and the Plaza A Building.

ii. The segment adjacent to the Mayfair Building and the Plaza A Building must be completed before the issuance of an Occupancy Certificate for any non-retail portion of the later of Mayfair Building or Plaza A Building. Once completed, such segment shall be associated with the Mayfair Building and the Plaza A Building.

iii. The segment adjacent to the Plaza B Building and the Center A Building (described on the attached Exhibit B-1 and depicted on the attached Exhibit B-2) must be completed before the issuance of an the Occupancy Certificate for any non-retail portion of the later of the Plaza B Building or the Center A Building, and the completion of the Center B Building, as applicable. Once completed, such segment shall be associated with the Plaza B Building and the Center A Building.

f. Pine Street Steps. Declarant shall complete construction of the Pine Street Steps before the issuance of an Occupancy Certificate for any non-retail portion of the Center Building B. Once completed, the Pine Street Steps shall be associated with Center Building B.

g. Presidio Overlook. Declarant shall complete construction of the Presidio Overlook before the issuance of an Occupancy Certificate for any non-retail portion of the Center Building B. Once completed, Presidio Overlook shall be associated with Center Building B.

h. Walnut Drive and Walnut Court. Declarant shall complete construction of Walnut Drive and Walnut Court before the later to occur of the issuance of an Occupancy Certificate for

any non-retail portion of the Plaza B Building or the Walnut Affordable Housing Building (described on the attached Exhibit B-1 and depicted on the attached Exhibit B-2). Once completed, Walnut Drive and Walnut Court shall be associated with the Plaza B Building and the Walnut Affordable Housing Building.

i. Walnut Walk North. Declarant shall complete construction of Walnut Walk North before the later to occur of the issuance of an Occupancy Certificate for any non-retail portion of the Center A Building or the Center B Building. Once completed, Walnut Walk North shall be associated with the Center A Building and the Center B Building

j. Walnut Walk South. Declarant shall complete construction of Walnut Walk South before the later to occur of the issuance of an Occupancy Certificate for any non-retail portion of the Euclid Building (described on the attached Exhibit B-1 and depicted on the attached Exhibit B-2) or the Masonic Building (described on the attached Exhibit B-1 and depicted on the attached Exhibit B-2). Once completed, Walnut Walk South shall be associated with the Euclid Building and the Masonic Building.

3. Delayed Completion. Notwithstanding anything to the contrary in Section 2 above, if Declarant wishes to receive the first Occupancy Certificate for the non-retail portion of any of the buildings described in Section 2 above before completing its associated Publicly Accessible Private Improvement, Declarant may complete that associated Publicly Accessible Private Improvement at a later time by providing to the City, prior to issuance of the first Occupancy Certificate for any non-retail portion of that building, a surety performance bond or other security in form acceptable to the City and in an amount equal to 100% of the reasonably estimated cost to complete that Publicly Accessible Private Improvement as required in this Declaration, and shall diligently and continuously pursue that Publicly Accessible Private Improvement to completion following which such bond will be released.

4. Alternative Pedestrian Access. If Declarant receives an Occupancy Certificate for any Building without completing all proposed Buildings during the DA Term that would otherwise require the completion of Walnut Walk North, Walnut Walk South, and Mayfair Walk as described above, then Declarant, in conjunction with the Planning Department, shall design an alternative plan for pedestrian access that seeks to achieve similar pedestrian access and widths as Walnut Walk North, Walnut Walk South, and Mayfair Walk, but takes into account then then-current on-site conditions, including locations of improvements and the Project Site's topography, and the Declarant shall construct such alternative plan improvements prior to the end of the DA Term. On their substantial completion, such alternative plan improvements shall be a Publicly Accessible Private Improvement and the portion of the Project Site improved with such alternative plan improvements shall be a Publicly Accessible Private Improvement.

Exhibit D

Affordable Housing Program

This Exhibit D describes the affordable housing program for the Project (the “**Housing Plan**”). All initially-capitalized, undefined terms used in this Exhibit D shall have the meanings given to them in the Development Agreement (as defined below).

Recognizing the City’s pressing need for housing – market rate and affordable - the Developer has agreed to (1) increase the total number of residential units for the Project from the 558 residential units initially proposed to 744 residential units; (2) construct a 125 unit affordable housing building consisting of 124 studio and one-bedroom affordable residential units for Senior Households (the “**BMR Units**”) and one Manager Unit (as defined below) at the Project Site in order to make 17% of the Project’s residential units affordable; and (3) fund all predevelopment costs and gap financing required to complete the BMR Units.

Subject to any modifications pursuant to this Housing Plan, the BMR Units will be deed-restricted to be affordable to Senior Households (as defined below) with incomes below 80% of MOHCD AMI (as defined below), with an overall average of not more than 59% of MOHCD AMI.

1. **Definitions.**

“**Adjustment Date**” means each anniversary of the Effective Date.

“**Affordable Housing Developer**” means Mercy Housing California, a non-profit California corporation, or any other non-profit affordable housing developer with experience developing and operating affordable housing in San Francisco.

“**Affordable Rent**” means a monthly rental charge for a BMR Unit (including the Utility Allowance applicable to the Household Size of such BMR Unit but excluding parking charges if a parking space is allocated to such BMR Unit) that does not exceed thirty percent (30%) of the maximum MOHCD AMI permitted for such BMR Unit, based on Household Size; provided, however, that if the MOHCD Director (or his, her, or their designee) modifies the MOHCD AMI for the BMR Units pursuant to Section 2.C below, then the Affordable Rent shall not exceed the lower of (i) twenty percent (20%) below the market-rate rents in the neighborhood (as determined pursuant to the MOHCD Manual), and (b) thirty percent (30%) of the maximum MOHCD AMI permitted for such BMR Unit, based on Household Size.

“**Approved Legal Description**” means a legal description of the Walnut Land that substantially conforms to the depiction attached as Exhibit D-1 and is approved by the City’s Director of Property and the MOHCD Director, or their respective designees.

“**CofO**” means a first certificate of occupancy issued by City’s Department of Building Inspection, including any temporary certificate of occupancy.

“CPI Increase” means, for the first Adjustment Date, the difference between the published CPI Index in effect at the time of the first Adjustment Date and the published CPI Index in effect at the time of the Effective Date. For each following Adjustment Date, the “CPI Increase” means the difference between the published CPI Index in effect at the time of an applicable Adjustment Date and the published CPI Index in effect at the time of the immediately-preceding Adjustment Date.

“CPI Index” means the Consumer Price Index for All Urban Consumers (base years 1982-1984 = 100) for the San Francisco-Oakland-San Jose area, published by the United States Department of Labor, Bureau of Labor Statistics or, if the Consumer Price Index is discontinued or revised during the Term, such other government index or computation with which it is replaced shall be used in order to obtain substantially the same result as would be obtained if the Consumer Price Index had not been discontinued or revised.

“Deed of Trust” is defined in Section 4.D.

“Development Agreement” shall mean the Development Agreement, dated as of September 11, 2020, and recorded in the Official Records as Doc. No. 2020015925 on September 11, 2020, as amended by a Memorandum of Minor Modification of Development Agreement (Amendment No. 1) dated June 5, 2024, and recorded in the Official Records as Doc. No. 2024048267 on June 26, 2024, and Second Amendment to Development Agreement, dated _____, 2024, and subsequently recorded in the Official Records.

“Development Fee Deferral Surcharge Rate” means an amount determined by DBI under Building Code Section 107A.13.3.2.

“Effective Date” has the meaning set forth in Section 2.1 of the Development Agreement.

“Final Building Design” means the final design of a Building, as set forth in the applicable building permit drawings, that establishes the final number of the Market Rate Units for that Building, which may differ slightly from the number of Market Rate Units originally described for that Building in the Development Agreement.

“First Construction Document” shall be as defined in San Francisco Building Code Section 107A.13.1(a)(8).

“Fair Market Value” shall have the meaning given such term in Exhibit D-2.

“Gap Fee” means an amount equal to (i) the Gross Floor Area (as defined in Planning Code Section 401) for an applicable Market Rate Unit multiplied by (ii) an amount equal to, at the time of calculation, (A) \$199.50 per square foot of such Gross Floor Area (the fee amount will be adjusted each anniversary of the Effective Date by the CPI Increase) multiplied by (B)(1) sixteen and 4/10 percent (16.4%) or (2) the applicable percentage under any Applicable Laws that become effective after the date of the Second Amendment to the Development Agreement, whichever percentage under the preceding clauses (B)(1) and (B)(2) is lower.

“General Construction Closing” means the close of escrow for the construction loan and all other financing needed to commence and complete the construction of the Walnut Affordable Housing Building.

“Household” means one or more related or unrelated individuals who live together or intend to live together in a BMR Unit as their primary dwelling.

“Household Size” means the number of persons in a Household as calculated under the MOHCD Manual.

“Housing Entity” means a limited partnership with the Affordable Housing Developer (or a subsidiary entity owned or controlled by Affordable Housing Developer) as the general partner.

“HUD” means the United States Department of Housing and Urban Development, or any successor agency.

“LIHTC” means the federal low income housing tax credit 4% program.

“Manager Unit” means the 2-bedroom unit for the Walnut Affordable Housing Building manager and is one of the 125 units to be constructed in such building.

“Market Rate Unit” means any Project Site residential unit that is not a BMR Unit or the Manager’s Unit.

“MOHCD AMI” means median income as published annually by MOHCD, which is derived, in part, from the income limits determined by HUD for the San Francisco area, adjusted solely for household size but not high housing cost area. If HUD ceases to publish such data for 18 or more months, MOHCD and the Housing Entity will make good faith efforts to agree on other publicly available and credible substitute data for MOHCD AMI.

“MOHCD Director” means the Director of the Mayor’s Office of Housing and Community Development.

“MOHCD Manual” means the City and County of San Francisco Inclusionary Affordable Housing Program Monitoring and Procedures Manual, as published by MOHCD and as updated from time to time.

“Outside Date” means the 16th anniversary of the Effective Date.

“Property Covenants” is defined in Section 2.A.

“Second Amendment to the Development Agreement” means the Second Amendment to the Development Agreement entered into between Developer and City and to which this amended and restated Exhibit D is attached.

“Section 415” means the City’s Inclusionary Affordable Housing Program (Planning Code Sections 415, 415.1 through 415.11), as amended from time to time.

“**Senior Households**” means a household that is 62 years old or older, or as otherwise defined by the requirements of any funding source used to construct or operate the Walnut Affordable Housing Building.

“**Tax Credit Construction Closing**” means the later date to occur of (i) the close of escrow for the construction loan and all other financing needed to commence and complete the construction of the Walnut Affordable Housing Building, and (ii) the date the regulatory agreement for the tax-exempt bonds issued for the construction of the Walnut Affordable Housing Building is recorded in the Official Records of the City and County of San Francisco and encumbers the Walnut Housing Parcel.

“**Title Policy**” is defined in Section 4.F.

“**Utility Allowance**” means a dollar amount determined in a manner acceptable to the California Tax Credit Allocation Committee, which may include an amount published periodically by the San Francisco Housing Authority or successor based on standards established by HUD, for the cost of basic utilities for households, adjusted for Household Size. If both the San Francisco Housing Authority and HUD cease publishing a Utility Allowance, then Developer may use another publicly available and credible dollar amount approved by MOHCD.

“**Walnut Affordable Housing Building**” is defined in Section 2.A.

“**Walnut Child Care Parcel**” is defined in Section 2.A.

“**Walnut Construction Closing**” means either (i) the Tax Credit Construction Closing if there is an allocation of LIHTC for the Walnut Affordable Housing Building, or (ii) the General Construction Closing if there is not an allocation of LIHTC for the Walnut Affordable Housing Building.

“**Walnut Garage Parcel**” is defined in Section 2.A.

“**Walnut Housing Parcel**” is defined in Section 2.A.

“**Walnut Market Rate Parcel**” is defined in Section 2.A.

“**Walnut Retail Parcel**” is defined in Section 2.A.

“**Walnut Land**” is defined in Section 2.A.

2. Walnut Affordable Housing Building

A. Description. The 124 BMR Units and the one Manager Unit will all be located in a single residential building (the “**Walnut Affordable Housing Building**”) that will be located within a condominium parcel, or other vertical subdivision parcel (the “**Walnut Housing Parcel**”) on, or which includes, the portion of the Project Site depicted as the “Walnut Land” on Exhibit D-1 (the “**Walnut Land**”). The Walnut Affordable Housing Building will be comprised only of 125 units, consisting of BMR Units and the Manager Unit (which shall only be occupied by the Walnut Affordable Housing Building manager or, to the extent permitted under law, other

property management staff), and the common and parking areas for the BMR Units and Manager Unit. Developer will create condominium parcels, or other vertical subdivision parcels, for the garage (the “**Walnut Garage Parcel**”), retail uses (the “**Walnut Retail Parcel**”), child care uses (the “**Walnut Child Care Parcel**”), and the market rate residential building (the “**Walnut Market Rate Parcel**”) which will also be located on portions of the Walnut Land. The Walnut Housing Parcel, the Walnut Garage Parcel, the Walnut Retail Parcel, and the Walnut Child Care Parcel will be created through a final map prepared under the Tentative Map as required in the Subdivision Map. The Parties acknowledge and agree that the legal description for the Walnut Land currently set forth on Exhibit D-1 will change as Developer revises the Tentative Map to reflect the changes to the Project described in the Second Amendment to the Development Agreement and as vertical air rights parcels are created.

Developer shall (i) obtain legal descriptions for the Walnut Housing Parcel and the Walnut Child Care Parcel, and a revised legal description for the Walnut Land, that are reasonably acceptable to City, (ii) cause the Walnut Land to be made a separate legal parcel, (iii) record a declaration of restrictions (in a form approved by City and using such approved legal descriptions) that (A) encumbers the Walnut Land, (B) limits the use of (1) the Walnut Housing Parcel to the construction and operation of the Walnut Affordable Housing Building and (2) the Walnut Child Care Parcel to the construction and operation of a child care facility and (C) limits off-street parking spaces for the Walnut Affordable Housing Building to a rate of no more than 0.5 parking spaces per unit, and (iv) grant the Affordable Housing Developer or the Housing Entity a Site Control Document (as defined below) subject to the foregoing declaration of restrictions and the Deed of Trust. Developer shall fulfill the obligations in the foregoing sentence before the earlier to occur of (1) the date on which the Affordable Housing Developer reasonably requires the Walnut Housing Parcel and Walnut Land legal descriptions and a Site Control Document, as described herein below, and (2) obtaining a First Construction Document for the two hundred seventieth (270th) Market Rate Unit. If Developer determines that the 270 Market Rate Unit cap set forth in the foregoing sentence needs to be increased as a result of a Final Building Design, then Developer may request an increase. The Planning Director, or the Planning Director’s designee, shall have the right to approve an increase of up to five percent (5%) of the number of Market Rate Units above the 270 Market Rate Unit cap and such approval shall be handled administratively. Thereafter, references to 270 Market Rate Units in this Housing Plan shall mean references to the increased number of Market Rate Units. Any increase of more than five (5%) percent shall constitute a Material Change. Developer anticipates that the Affordable Housing Developer will require the following in order to demonstrate sufficient site control prior to the date on which the Affordable Housing Developer submits its LIHTC application: (A) creation of the legal descriptions for the Walnut Housing Parcel and Walnut Land and (B) one of the following (each, a “Site Control Document”): an executed (i) option to acquire the Walnut Housing Parcel, or (ii) purchase and sale agreement for the Walnut Housing Parcel, or (iii) long-term lease of the Walnut Housing Parcel.

In connection with the development of the Project, Developer shall have the right to enter into commercially reasonable licenses, easements, covenants, conditions and restrictions, reciprocal easement agreements, and similar agreements that affect the Walnut Housing Parcel to the extent necessary for the use or operation of any portion of the Walnut Housing Parcel or the common areas shared by the Walnut Housing Parcel (each, a “**Property Covenant**”); provided, however, that (i) Developer shall deliver the final version of each proposed Property Covenant to

the MOHCD Director, or the MOHCD Director's designee, at least thirty (30) days before it is fully executed or recorded in the Official Records of San Francisco County and (ii) all maintenance, repair, replacement and installation costs to be paid under a Property Covenant for the common area benefitting the Walnut Garage Parcel, the Walnut Retail Parcel, the Walnut Housing Parcel, the Walnut Child Care Parcel, and the Walnut Market Rate Parcel shall be proportionately allocated to the owners of the Walnut Garage Parcel, the Walnut Retail Parcel, the Walnut Housing Parcel, the Walnut Child Care Parcel, and the Walnut Market Rate Parcel based on the relative size of their respective parcel or any other commercially reasonable allocation that is approved in advance by the MOHCD Director or the MOHCD Director's designee, which approval shall not be unreasonably withheld.

B. Housing Entity. Developer and the Affordable Housing Developer will form the Housing Entity, and the Developer will contribute the Walnut Housing Parcel (subject to the requirements of the Development Agreement) to the Housing Entity, prior to the date on which the Affordable Housing Developer reasonably requires the obligations to be fulfilled. Developer anticipates that it will need to fulfill such obligations prior to the date on which the Affordable Housing Developer receives an allocation of any LIHTC pursuant to its California low-income housing tax credit application(s) for the Walnut Affordable Housing Building. The Housing Entity must operate the Walnut Affordable Housing Building to only serve Senior Households with incomes below 80% of MOHCD AMI, with an overall average of not more than 59% of MOHCD AMI.

C. Financing. Developer, the Affordable Housing Developer, and the Housing Entity will structure equity and debt financing for the construction and operation of the Walnut Affordable Housing Building and the Affordable Housing Developer will seek LIHTC and City-issued tax-exempt bond financing for the construction of the Walnut Affordable Housing Building; provided, however, that the Developer will fund all predevelopment costs and gap financing required to complete the construction of the Walnut Affordable Housing Building.

Developer, the Affordable Housing Developer, and the Housing Entity may apply to the following state funding programs for constructing the Walnut Affordable Housing Building without the City's prior written consent: the Multifamily Housing Program (MHP) and the Infill Infrastructure Grant Program (IIG). At the time of such application, the applying party shall provide the MOHCD Director, or the MOHCD Director's designee, with written notification of such application and a commitment that the award of such funding would lower the average MOHCD AMI for the Walnut Affordable Housing Building. Neither the Developer nor the Housing Entity can seek other federal or other state resources for constructing the Walnut Affordable Housing Building without the prior written consent of the MOHCD Director (or the MOHCD Director's designee), which consent may be withheld if the award of such funding would not result in a lower average MOHCD AMI for the Walnut Affordable Housing Building or applying for the proposed funding would compete with the application of a MOHCD-supported project. Subject to the paragraph immediately below, a failure to obtain LIHTC, MHP, IIG, or non-competitive federal or state resources for constructing the Walnut Affordable Housing Building shall not decrease the Developer's affordable housing or other obligations under the Development Agreement. City has no obligation to provide any funding for the Walnut Affordable Housing Building. Developer may collaborate with other entities to obtain additional

funding sources to the extent that those sources contribute to the feasibility, production speed, or increase the affordability of the Walnut Affordable Housing Building.

Notwithstanding the requirements that the Walnut Affordable Housing Building only serve Senior Households with incomes below 80% of MOHCD AMI (with an overall average of not more than 59% of MOHCD AMI) in this Housing Plan and the Development Agreement, if, after diligent pursuit and submittal of three (3) complete applications for LIHTC allocations, the Developer, Affordable Housing Developer, or the Housing Entity is unable to receive an allocation of LIHTC in the full amount requested in the applicable LIHTC application, then the MOHCD Director or the MOHCD Director's designee shall have the right, in his, her, or their sole discretion, to (i) adjust the allowable MOHCD AMI for the BMR Units with the intent being to achieve an average of 100% MOHCD AMI (no more than 120% MOHCD AMI for rental units or 150% MOHCD AMI for ownership units), and (ii) modify the target population for the Walnut Affordable Housing Building.

If the (i) MOHCD AMI or (ii) target population for the BMR Units, or both, are so modified, then Developer may proceed with development of the Walnut Affordable Housing Building as so modified, including creation of the Housing Entity that may include an Affordable Housing Developer, receipt and use of funds in the Escrow Account, and applying for state and federal grants and resources for the Walnut Affordable Housing Building, pursuant to the terms of this Housing Plan. City agrees that Developer may elect to proceed with development of the Walnut Affordable Housing Building as so modified without an Affordable Housing Developer if Developer desires to construct the Walnut Affordable Building without the assistance of an Affordable Housing Developer. City agrees that if development of the Walnut Affordable Housing Building as so modified proceeds, then (a) references in this Housing Plan and the Development Agreement to the Walnut Affordable Housing Building and the BMR Units shall mean such building and units as modified pursuant to this paragraph, and (b) if Developer desires to construct the Walnut Affordable Building without the assistance of an Affordable Housing Developer, then references in this Housing Plan to the Affordable Housing Developer shall mean the Developer and references to the Housing Entity shall mean the entity that Developer forms to develop and manage the modified Affordable Housing Building and BMR Units. The modifications described in this paragraph shall not constitute Material Changes.

D. Project Phasing. The Developer will not commence construction of more than four hundred eighty-one (481) Market Rate Units unless the Walnut Construction Closing has occurred and the funds in the Escrow Account are disbursed, or are available to be disbursed, to the Affordable Housing Developer. Developer shall remain obligated to fund any remaining gap in the cost of constructing the Walnut Affordable Housing Building, including any amounts in excess of the amounts provided under the foregoing clause (ii), as such gap-funding obligation is more specifically set forth in this Housing Plan.

If Developer determines that the 481 Market Rate Unit cap set forth above needs to be increased as a result of a Final Building Design, then Developer may request an increase. The Planning Director, or the Planning Director's designee, shall have the right to approve an increase of up to five percent (5%) of the number of Market Rate Units above the 481 Market Rate Unit cap and such approval shall be handled administratively. Thereafter, references to 481

Market Rate Units in this Housing Plan shall mean references to the increased number of Market Rate Units. Any increase of more than five (5%) percent shall constitute a Material Change.

E. Equivalency. The Walnut Affordable Housing Building shall be substantially equivalent to the Project's other multi-unit residential buildings in exterior appearance and overall quality of construction. All BMR Units must be wired for telephone, cable, and internet access and have substantially equivalent interior features and amenities (e.g., balconies, outdoor patios, number of bathrooms) as the studio and 1-bedroom rental Market Rate Units. Equivalency shall be guided by the MOHCD Manual as applicable to this Housing Plan, except that the terms set forth in the Development Agreement (including this Housing Plan) shall prevail (including the Parties' agreement that all BMR Units will be studio or 1-bedroom residential units located in the Walnut Affordable Housing Building).

F. Rental; Affordability. The initial rental and re-rental of the BMR Units shall comply with the lottery preferences and other provisions utilized by MOHCD under the MOHCD's Housing Preferences and Lottery Procedures Manual, as published by MOHCD and as each may be updated from time to time, to the extent permitted by law, and the reporting and monitoring requirements of the MOHCD Manual, to the extent permitted by law. The BMR Units must be provided at Affordable Rents and in accordance with the rent requirements in the MOHCD Manual and MOHCD's Hold Harmless Policy for MOHCD's Income Limits and Maximum Rents, effective as of May 3, 2019, as may be updated from time to time. The Developer or the Housing Entity shall record affordability and leasing restrictions that are senior to any financing documents and remain in effect for the life of the Walnut Affordable Housing Building against each of the BMR Units, in a form and priority approved by MOHCD, before their occupancy. The Housing Entity shall carry appropriate insurance to allow for the reconstruction of the Walnut Affordable Housing Building if there is any damage or casualty.

G. Outreach. Given the Project's Site's location, the Parties desire that, to the greatest extent permitted by MOHCD's then-applicable policies and procedures, pre-marketing and marketing programs for BMR Units target residents of Supervisorial District 2 and/or residents residing within three-quarter (0.75) miles of the Project Site. In addition, the Parties desire that residents of District 2 and residents residing within three-quarter (0.75) miles of the Project Site be given the maximum neighborhood preference for leasing of BMR Units permitted under MOHCD's then-applicable policies and procedures.

H. Planning Code Section 415. Except for Planning Code Section 415.6(a)-(f), (h) and (i), the Parties shall implement affordable housing requirements for the Walnut Affordable Housing Building that incorporate the provisions of Planning Code Section 415 and the MOHCD Manual. The following changes shall be deemed to conflict with the Development Agreement and therefore shall not apply to the Project: (i) any increase in the required number or percentage of affordable housing units beyond what is required by the Development Agreement; and (ii) any change in the minimum or maximum AMI percentage levels for the affordable housing pricing or income eligibility. The Parties acknowledge and agree that MOHCD will monitor and enforce the requirements applicable to BMR Units under this Housing Plan in accordance with Planning Code Section 415.9, except that all references to Section 415 will be deemed to refer to the requirements under this Housing Plan. To the extent there are implementation issues that have

not been addressed in this Housing Plan, then the provisions of Section 415 and the MOHCD Manual shall govern and control such issues.

3. Fees. Before obtaining a First Construction Document for the two hundred seventieth (270th) Market Rate Unit, the Parties shall select a mutually-agreeable third-party escrow (the “**Escrow Account**”) to hold and disburse the Gap Fees under the requirements of this Housing Plan. Subject to the last paragraph of this Section, starting with the 270th Market Rate Unit and each Market Rate Unit thereafter until the earliest to occur of the date on which (i) DBI issues a CofO for the Walnut Affordable Housing Building; or (ii) the Walnut Construction Closing has occurred and the funds in the Escrow Account are disbursed, or are available to be disbursed, to the Affordable Housing Developer, Developer or to City, as applicable (the “**Gap Fee End Date**”), the Developer shall deposit an amount equal to the Gap Fee for each of those Market Rate Units into the Escrow Account at the time the in-lieu affordable housing fee would otherwise be payable under the Planning Code and the Building Code for those Market Rate Units. Developer shall remain obligated to fund any remaining gap in the cost of constructing the Walnut Affordable Housing Building, including any amounts in excess of the amounts provided under the foregoing clause (ii), as such gap-funding obligation is more specifically set forth in this Housing Plan.

If Developer determines that the 270 Market Rate Unit threshold set forth in the preceding paragraph needs to be increased as a result of a Final Building Design, then Developer may request an increase. The Planning Director, or the Planning Director’s designee, shall have the right to approve an increase of up to five percent (5%) of the number of Market Rate Units above the 270 Market Rate Unit threshold and such approval shall be handled administratively. Thereafter, references to 270 Market Rate Units in this Housing Plan shall mean references to the increased number of Market Rate Units. Any increase of more than five (5%) percent shall constitute a Material Change.

At any time within thirty (30) days after Developer's written request (accompanied by reasonable supporting materials), City shall authorize the release of funds from the Escrow Account to reimburse Developer for reasonable and customary Walnut Affordable Housing Building pre-development costs incurred prior to the Walnut Construction Closing, such as, but not limited to, design drawings, schematic drawings, and commercially reasonable costs for financing that expedites the construction of the Walnut Affordable Housing Building. If the Walnut Construction Closing occurs, all remaining funds in the Escrow Account needed to finance the construction of the Walnut Affordable Housing Building shall be disbursed to pay construction and development costs that are approved by the Walnut Affordable Housing Building construction lender at the time such costs are due and payable. If the Developer provides reasonable documentation to City that there are excess Escrow Account funds that are not required to finance the construction of the Walnut Affordable Housing Building, such excess Escrow Account funds shall be disbursed to the Developer.

If the Walnut Construction Closing does not occur by the Outside Date, subject to extension for any applicable Excusable Delay, then City shall have the right to receive the Escrow Account funds by delivering written notice to the Escrow Account holder any time after the Outside Date for deposit in City’s Citywide Affordable Housing Fund established in San Francisco Administrative Code Section 10.100-49. Within three (3) business days of receiving

such written notice, the Escrow Account holder shall deliver the funds to the address specified by the MOHCD Director or the MOHCD Director's designee.

4. Transfer of Walnut Land to City.

A. Transfer Notice. If (a) the Walnut Construction Closing does not occur by the Outside Date, subject to extension for any applicable Excusable Delay, and (b) construction of any Building occurs during the Term pursuant to the Approvals, then City shall have the right to acquire, and Developer agrees to transfer to the City, fee ownership of the Walnut Land pursuant to the form of grant deed (the "**Grant Deed**") attached as Exhibit D-3, with the Approved Legal Description attached to it as Exhibit A. City shall have the right to exercise its right to acquire the Walnut Land by giving Developer, between the Outside Date and the last day of the Term, written notice of the City's request to acquire the Walnut Land pursuant to this Section (the "**Transfer Notice**"). If City receives the Walnut Land pursuant to this Section, and Developer later obtains all financing needed to commence and complete construction of retail improvements on the Walnut Retail Parcel, child care improvements on the Walnut Child Care Parcel and garage on the Walnut Garage Parcel prior to City's receipt of a First Construction Document for the Walnut Affordable Housing Building, City shall transfer fee ownership of the Walnut Garage Parcel, the Walnut Retail Parcel, and the Walnut Child Care Parcel to Developer within ten (10) business days of Developer's receipt of a First Construction Document for such improvements. If DBI has issued a CofO for the improvements (the garage on the Walnut Garage Parcel, the childcare facility on the Walnut Child Care Parcel and the Walnut retail space on the Walnut Retail Parcel) on which the Walnut Affordable Housing Building is to be built before City delivers the Transfer Notice to Developer, then the City agrees that all references to the Walnut Land being conveyed to City shall mean the Walnut Housing Parcel. If Developer has only Commenced Construction of those improvements at the time that City delivers the Transfer Notice to Developer, then the MOHCD Director or the MOHCD Director's designee shall have the right, in his, her, or their sole discretion, to only require the conveyance of the Walnut Housing Parcel to City as long as Developer provides a completion guaranty for the those improvements in a form approved by the MOHCD Director in consultation with the City Attorney's Office.

B. Developer's Representations. Developer represents that it has the full right to make the commitments set forth in this Section without the consent or approval of any third party (or, if required, Developer has obtained all necessary consents and approvals).

C. Subordination; Condition of Title. The rights of any Mortgagee secured by a Mortgage that encumbers all or part of the Walnut Land shall be subordinate to the City's rights under this Housing Plan. The City accepts the condition of the Walnut Land's title subject only to the matters described on the attached Exhibit D-4, any additional matter that is approved in writing by the MOHCD Director (or the MOHCD Director's designee) in his, her or their sole and absolute discretion, and any Property Covenant that complies with the requirements of Section 2.A above. Developer further agrees to deliver the Walnut Land to the City generally in the condition that it is in on the Effective Date, provided it shall be free of all tenants and occupants. The Developer agrees that all contracts entered into by the Developer relating to the Walnut Land shall be terminated by Developer, at no cost to City, on or before the transfer unless the City agrees to assume the same.

D. Cooperation. The Developer agrees to cooperate with City and to take all such actions as may be needed to promptly transfer the Walnut Land to City as set forth in this Section. To secure the Developer's obligations under this Section, before the earlier of transferring the Walnut Land or the Walnut Housing Parcel to the Housing Entity and the first Construction Document for the two hundred seventieth (270th) Market Rate Unit, the Developer shall deliver a duly executed and acknowledged deed of trust to the City in substantially the form attached as Exhibit D-5, with the Approved Legal Description attached to it as Exhibit A ("**Deed of Trust**"). City shall have the right to record the Deed of Trust in the Official Records of San Francisco County. There will be no conditions or City obligations relative to the Developer's transfer of the Walnut Land to City, and the form of any other transfer documents other than the Grant Deed needed to transfer fee ownership of the Walnut Land to City in the manner contemplated in this Section (collectively, the "**Transfer Documents**") will be subject to the reasonable approval of the Director of Property and the MOHCD Director or their respective designees, following consultation with the City Attorney's Office. By approving the Development Agreement, the City's Board of Supervisors authorizes the City's Director of Property and the MOHCD Director (and their respective designees) to enter into the Transfer Documents, if any, without additional action by City's Board of Supervisors as long as the Transfer Documents are consistent with the terms outlined in this Section.

E. Costs and Fees. The Developer shall pay (1) all actual costs incurred by the City relating to the negotiation of Transfer Documents, if any, and all transfer taxes, recording fees, and escrow fees, and (2) the premium for the CLTA Title Policy. The Developer shall further indemnify the City for all costs and losses, including reasonable attorney's fees and costs, resulting from (i) any claim with respect to the Walnut Land relating to the period before the transfer of the Walnut Land to City, (ii) any contest to the Developer's right to transfer the Walnut Land as contemplated by this Section, and (iii) any failure by the Developer to satisfy the requirements of this Section. This indemnification shall survive the transfer of the Walnut Land to City.

F. Closing. The Developer shall have a period of 60 days after Developer's receipt of the Transfer Notice (the "**Closing Period**") to (i) provide to City a CLTA policy of title insurance, insuring City's fee interest in the Walnut Land in an amount equal to the fair market value of the Walnut Land, as reasonably determined by City, with only the exceptions permitted under Section 4.C above (the "**Title Policy**"), and (ii) to execute and deliver the Grant Deed and the Transfer Documents, if any, to City. Within 7 days after the City's receipt of the Title Policy, the duly executed and acknowledged Grant Deed, and, if any, the Transfer Documents, duly executed and acknowledged as applicable, City shall execute and return one (1) fully executed original of any Transfer Document to the Developer.

G. City's Remedies. If the Developer fails to transfer the Walnut Land to City in accordance with this Section, then City shall have the right to specific performance to compel the transfer of the Walnut Land to City in accordance with this Section or to exercise its rights under the Deed of Trust to foreclose and take title to the Walnut Land. Following any specific performance to transfer the Walnut Land to City or any foreclosure of the Walnut Land by City under the Deed of Trust, Developer's obligations under this Section shall be satisfied; provided if

the Developer is not able to transfer the Walnut Land to City in the condition required by this Section (a “**Condition Preventing Transfer**”), then City, as its sole remedy for a Condition Preventing Transfer, shall instead accept an in lieu payment in the amount of Fair Market Value. City’s exercise of its remedy for a Condition Preventing Transfer shall be by delivering written notice of such exercise to Developer, with a statement explaining the basis for the determination that the Walnut Land cannot be transferred in accordance with this Section. If City delivers such notice, the Developer shall pay City an in lieu payment in the amount of Fair Market Value made within 60 days following the determination of the Fair Market Value. Any failure by Developer to make such in lieu payment when due shall accrue interest at 10% per annum from the date it is due until paid.

H. Fulfillment of Developer's Obligations. On City’s receipt of (i) (a) fee ownership of the Walnut Land through (1) Developer’s transfer of title to City, (2) an action for specific performance (3) foreclosure under the Deed of Trust or (b) a payment of an in lieu payment due to a Condition Preventing Transfer, and (ii) the funds deposited in the Escrow Account as required in Section 3 above, City shall have no further rights or remedies under the Development Agreement resulting from the failure to timely commence or complete construction of the Walnut Affordable Housing Building. If the Developer obtains a First Construction Document for any Market Rate Unit after the Outside Date, nothing in the foregoing sentence shall limit the Developer’s obligation to pay the fee calculated under Section 415.5 for such Market Rate Unit.

5. Costa-Hawkins Rental Housing Act

A. Non-Applicability of Costa-Hawkins Act. Chapter 4.3 of the California Government Code directs public agencies to grant concessions and incentives to private developers for the production of housing for lower income households. The Costa-Hawkins Rental Housing Act, California Civil Code Sections 1954.50 et seq. (the “**Costa-Hawkins Act**”), provides for no limitations on the establishment of the initial and all subsequent rental rates for a dwelling unit with a certificate of occupancy issued after February 1, 1995, with exceptions, including an exception for dwelling units constructed pursuant to a contract with a public agency in consideration for a direct financial contribution or any other form of assistance specified in Chapter 4.3 of the California Government Code (Section 1954.52(b)). The Parties agree that the Costa-Hawkins Act does not and in no way shall limit or otherwise affect the restriction of rental charges for the BMR Units. The Development Agreement falls within the express exception to the Costa-Hawkins Act, Section 1954.52(b) because the Development Agreement is a contract with a public entity in consideration for contributions and other forms of assistance specified in Chapter 4.3 (commencing with Section 65919 of Division 1 of Title 7 of the California Government Code). The City and Developer would not be willing to enter into the Development Agreement without the understanding and agreement that Costa-Hawkins Act provisions set forth in California Civil Code Section 1954.52(a) do not apply to the BMR Units as a result of the exemption set forth in California Civil Code Section 1954.52(b) for the reasons specified above.

B. General Waiver. Developer, on behalf of itself and all of its successors and assigns of all or any portion of the Project Site, agrees not to challenge and expressly waives, now and forever, any and all rights to challenge the requirements of the Development Agreement related to the establishment of the BMR Units under the Costa-Hawkins Act (as the Costa-

Hawkins Act may be amended or supplanted from time to time). If and to the extent such general covenants and waivers are not enforceable under Law, the Parties acknowledge and that they are important elements of the consideration for the Development Agreement and the Parties should not have the benefits of the Development Agreement without the burdens of the Development Agreement. Accordingly, if Developer challenges the application of this covenant and waiver, then such breach will be an Event of Default and City shall have the right to terminate the Development Agreement in its entirety.

C. Notification. Developer shall notify any potential buyer of all or part of the Project Site of the provisions of this Housing Plan. By acquiring any interest in the Project Site, a buyer agrees to these provisions, and agrees to the specific waiver, releases and indemnifications set forth herein. If Developer fails to notify a buyer of these provisions and a buyer alleges that it is not subject to the requirements of this Housing Plan because it was not made aware of these provisions before it acquired an interest in the Project Site, the Developer shall indemnify and defend the City against any and all claims or losses resulting from such allegation.

6. Nondiscrimination Based on Section 8, Household Size, or Source of Income

For all housing units within the Project Site, Developer shall accept as tenants, on the same basis as all other prospective tenants, persons who are recipients of federal certificates or vouchers for rent subsidies pursuant to the existing program under Section 8 of the Housing Act (42 U.S.C. §1437 et. seq.), or any successor program or similar federal, state or local governmental assistance program. Developer shall not apply selection criteria to Section 8 certificate or voucher holders that are more burdensome than criteria applied to all other prospective tenants. Developer shall not collect security deposits or other deposits from Section 8 certificate or voucher holders in excess of that allowed under the Section 8 program. Developer shall not discriminate against tenant applicants on the basis of legal source of income (e.g., TANF, Section 8 or SSI), and Developer shall consider a prospective tenant's previous rent history of at least one year as evidence of the ability to pay the applicable rent (i.e., ability to pay shall be demonstrated if such a tenant can show that the same percentage or more of the tenant's income has been consistently paid on time for rent in the past as will be required to be paid for the rent applicable to the unit to be occupied, provided that such tenant's expenses have not increased materially).

Exhibit D-1

Depiction of Walnut Land

Lot 3 as shown on Sheets C4.3 through C4.5 of the 3333 California Tentative Final Parcel Map 9956, Proposed Lot Plan, prepared by BKF, dated 03/25/2019, Job No. 20147087-12

Exhibit D-2

Appraisal Process

1. Arbitration for Fair Market Value.

1.1 **Appointment.** Each Party shall appoint one (1) Appraiser (as defined below) within thirty (30) days after City delivers written notice to Developer that the arbitration provisions of this Exhibit have been invoked (the “Initial Selection Period”). Upon selecting its Appraiser, a Party shall promptly notify the other Party in writing of the name of that Appraiser. Each Appraiser selected by a Party under this Section shall be an “Initial Appraiser”.

An “Appraiser” shall mean a competent and licensed appraiser who is qualified by training and experience in the City and County of San Francisco and a member in good standing of the Appraisal Institute and designated as a MAI, or, if the Appraisal Institute no longer exists, shall hold the senior professional designation awarded by the most prominent organization of appraisal professionals then awarding such professional designations. An Appraiser may have a prior working relationship with either or both of the Parties, provided that such working relationship shall be disclosed to both Parties. Without limiting the foregoing, an Appraiser shall have at least ten (10) years’ experience valuing multi-family residential real estate that is in the City and County of San Francisco and substantially similar product-type to the Walnut Affordable Housing Building (i.e., affordable senior housing and condominium airspace interests or similar property interests such as ground leases) required for the Walnut Affordable Housing Building. If a Party fails to appoint its Appraiser within the Initial Selection Period, the Initial Appraiser appointed by the other Party shall individually determine the Fair Market Value in accordance with the provisions hereof.

1.2 **Instruction and Completion.** The term “Fair Market Value” shall mean the then current fair market value of the Walnut Land, as determined pursuant to this Exhibit. Each Initial Appraiser will make an independent determination of the Fair Market Value. The following instructions shall govern the preparation and delivery of each appraisal report giving the respective Initial Appraiser’s opinion of the Fair Market Value. The Parties may supplement or modify these instructions upon mutual agreement. Each final opinion of value will be stated in a self-contained¹ appraisal report based on a comprehensive study and analysis and setting forth, in detail, all data, analysis, and conclusions necessary and typical of a complete, self-contained appraisal report in compliance with the current version of the Uniform Standards of Professional Appraisal Practice (“USPAP”). The appraisal report will include the Initial Appraiser’s final opinion of the Fair Market Value stated as a specific dollar figure. The Walnut Land shall be appraised based on the actual residential project that it is entitled for at the time of Appraisal consistent with the zoning and all conditions on the Walnut Land and assuming that the following apply to the Walnut Land: (i) the Approvals (as such term is defined in the

¹ As of 2014, USPAP replaced the terminology of “Restricted Use, Summary and Self Contained”, and replaced the report content types with two types, “Appraisal Report” and “Restricted Appraisal Report.” The reference to “Self Contained” in V, Appraisal Standards, refers to the meaning it had prior to 2014. Also, the reference to “Complete” appraisal has the meaning that it did prior this term being removed officially from USPAP, i.e. essentially that no relevant and applicable valuation approaches or methodologies may be excluded (and the rationale for any approach excluded be provided).

Development Agreement), including, without limitation, the applicable conditions of approval and any notices of special restrictions, (ii) the Development Agreement (subject to the eventual expiration thereof), (iii) permitted exceptions to title, (iv) the final subdivision map, (v) covenants, conditions and restrictions, reciprocal easement agreements and similar agreements regarding operation and use of condominium airspace parcels on the Walnut Land, regardless of whether such agreements are then in effect, it being agreed that the Walnut Land will be subject to such agreements in a commercially reasonable form, (v) applicable zoning, (vi) applicable development impact fees, (vii) its then-current "as-is", "where-is" condition, provided the only exceptions to title will be those described in Section 4.C of Exhibit D to the Development Agreement, and (viii) such other documents and restrictions that the Parties mutually agree to present to the Initial Appraisers (or the Initial Appraiser if there is only one) during the appraisal process. The Fair Market Value will be determined as if the Walnut Land were served by streets and utilities but otherwise vacant and unimproved by any structures, buildings, improvements, fixtures, additions, alterations, and betterments of whatsoever nature or description. For clarity, it is understood that the Walnut Land valuation shall take into consideration the actual costs and expenses necessary for the improvements to specifically serve the Walnut Land. Each Initial Appraiser will use sales comparisons to estimate value, presented in individual write-up sheets. Each Initial Appraiser shall adhere to USPAP direction pertaining to comparable sales requiring extraordinary verification and weighting considerations. If there is more than one Initial Appraiser, the Initial Appraisers may share and have access to objective information in preparing their appraisals, but they will independently analyze the information in their determination of the Fair Market Value, and neither of the Initial Appraisers shall have access to the appraisal of the other (except for the sharing of objective information contained in such appraisals) until both of the appraisals are submitted in accordance with the provisions of this Section. Neither Party shall communicate with the Initial Appraiser selected by the other Party regarding the instructions contained in this Section before the Initial Appraisers complete their appraisals. If an Initial Appraiser has questions regarding the instructions in this Section, such Initial Appraiser shall use his or her own professional judgment and shall make clear all assumptions upon which his or her professional conclusions are based, including any supplemental instructions or interpretative guidance received from the Party appointing such Initial Appraiser. There shall not be any arbitration or adjudication of the instructions to the Initial Appraisers contained in this Section. Each Initial Appraiser shall complete, sign and submit its written appraisal setting forth the Fair Market Value to the Parties within sixty (60) days after the appointment of the last of the Initial Appraisers (or if only one Initial Appraiser is selected, within sixty (60) days after the expiration of the Initial Selection Period).

If only one Initial Appraiser is selected during the Initial Selection Period, then the Fair Market Value shall be the figure in such Initial Appraiser's appraisal. If two Initial Appraisers are selected during the Initial Selection Period, and the higher appraised Fair Market Value is not more than one hundred ten percent (110%) of the lower appraised Fair Market Value, then the Fair Market Value shall be the average of such two (2) Fair Market Value figures.

1.3 Potential Third Appraiser. If two Initial Appraisers are selected during the Initial Selection Period, and the higher appraised Fair Market Value is more than one hundred ten percent (110%) of the lower appraised Fair Market Value, then the Initial Appraisers shall agree upon and appoint an independent third Appraiser meeting the requirements for an Appraiser

specified in Section 1.2 within thirty (30) days after the appraisals of both of the Initial Appraisers have been submitted to the Parties in accordance with the following procedure. The Initial Appraisers shall inform the Parties of their appointment of the proposed third Appraiser at or before the end of such thirty (30)-day appointment period. Each Party shall have the opportunity to question the proposed third Appraiser, in writing only, as to his or her qualifications, experience, past working relationships with the Parties, and any other matters relevant to the appraisal. Either Party may, by written notice (given within three (3) business days after receiving notice of the selection of the third proposed Appraiser) to the other Party and the Initial Appraisers, raise a good faith objection to the selection of the third proposed Appraiser based on his or her failure to meet the requirements for an Appraiser specified in Section 1.2. In such event, if the Initial Appraisers determine that the objection was made in good faith, the Initial Appraisers shall promptly select another third proposed Appraiser, subject again to the same process for the raising of objections. If neither Party raises a good faith objection to the appointment of the third proposed Appraiser within three (3) business days after receiving notice of his or her appointment, each such Party shall be deemed to have waived any issues or questions relating to the qualifications or independence of the third Appraiser or any other matter relating to the selection of the third Appraiser under this Exhibit. If for any reason the Initial Appraisers do not appoint a third proposed Appraiser within such thirty (30)-day appointment period (or within a ten (10) business days thereafter), then either Party may apply to the Writs and Receivers Department of the Superior Court of the State of California in and for the County of San Francisco for appointment of a third Appraiser meeting the requirements for an Appraiser specified in Section 1.2. If the Court denies or otherwise refuses to act upon such application within sixty (60) days from the date on which the Party first applies to the Court for appointment of the third Appraiser, either Party may apply to the American Arbitration Association, or any similar provider of professional commercial arbitration services, for appointment in accordance with the rules and procedures of such organization of an independent third Appraiser meeting the foregoing qualifications. An Appraiser appointed pursuant to this Section shall be the "Third Appraiser".

1.4 Baseball Appraisal. The Third Appraiser, if any, shall consider the appraisals submitted by the Initial Appraisers, as well as any other relevant written evidence the Third Appraiser may request of either or both of the Initial Appraisers. If either of the Initial Appraisers submits any such evidence to the Third Appraiser, it shall do so only at the request of the Third Appraiser and shall deliver a complete and accurate copy to the other Party and the Initial Appraiser such Party selected, at the same time it submits the same to the Third Appraiser. Neither Party, nor the Initial Appraisers they appoint, shall conduct any ex parte communications with the Third Appraiser regarding the subject matter of the appraisal. Within thirty (30) days after his or her appointment, the Third Appraiser shall select the Fair Market Value determined by one or the other of the Initial Appraisers that is the closer, in the opinion of the Third Appraiser, to the actual Fair Market Value. The determination of the Third Appraiser shall be limited solely to the issue of deciding which of the determinations of the two Initial Appraisers is closest to the actual Fair Market Value. The Third Appraiser shall have no right to propose a middle ground or to modify either of the two appraisals or any provision of this Exhibit.

1.5 Conclusive Determination. Except as provided in California Code of Civil Procedure Section 1286.2 (as the same may be amended from time to time), the determination of

the Fair Market Value by the accepted appraisal shall be conclusive, final and binding on the Parties. No Appraiser selected or appointed pursuant to this Exhibit shall have any power to modify any of the provisions of this Exhibit and must base his or her decision on the definitions, standards, assumptions, instructions and other provisions contained in this Exhibit. Subject to the provisions of this Section, the Parties will cooperate to provide all appropriate information to each Appraiser selected or appointed under this Exhibit. The Appraisers selected or appointed under the provisions of this Exhibit will each produce their determination in writing, supported by the reasons for the determination.

1.6 Fees and Costs; Waiver. Each Party shall bear the fees, costs and expenses of the Initial Appraiser it selects. The fees, costs and expenses of the Third Appraiser, including the fees, costs and expenses in his or her appointment pursuant to this Exhibit, shall be shared equally by the City and Developer.

Exhibit D-3

Form of Grant Deed

RECORDING REQUESTED BY AND
WHEN RECORDED RETURN TO:

Director of Property
Real Estate Division
City and County of San Francisco
25 Van Ness Avenue, Suite 400
San Francisco, California 94102

The undersigned hereby declares this instrument to be
exempt from Recording Fees (CA Govt. Code § 27383)
and Documentary Transfer Tax (CA Rev. & Tax Code
§ 11922 and S.F. Bus. & Tax Reg. Code § 1105)

(Space above this line reserved for Recorder's use only)

GRANT DEED

(Lot No. ____ Block No. ____)

FOR VALUABLE CONSIDERATION, receipt of which is hereby acknowledged, LAUREL HEIGHTS PARTNERS, LLC, a Delaware limited liability company ("Grantor"), hereby grants to the CITY AND COUNTY OF SAN FRANCISCO, a municipal corporation, the real property located in the City and County of San Francisco, State of California, described on Exhibit A attached hereto and made a part hereof (the "Property"), together with any and all rights, privileges and easements incidental or appurtenant to the Property, including, without limitation, any and all minerals, oil, gas and other hydrocarbon substances on and under the Property, as well as any and all development rights, air rights, water, water rights, riparian rights and water stock relating to the Property, and any and all easements, rights-of-way or other appurtenances used in connection with the beneficial use and enjoyment of the land and all of Grantor's right, title and interest in and to any and all roads and alleys adjoining or servicing the Property, and subject to the exceptions set forth on Exhibit B attached hereto and made a part hereof.

Executed as of this _____ day of _____, 20____.

LAUREL HEIGHTS PARTNERS, LLC
a Delaware limited liability company

By: _____
Name: _____
Its: _____

By: _____
Name: _____
Its: _____

A notary public or other officer completing this certificate verifies only the identity of the individual who signed the document to which this certificate is attached, and not the truthfulness, accuracy, or validity of that document.

State of California)
)
County of San Francisco)

On _____, before me, _____, a notary public in and for said State, personally appeared _____, who proved to me on the basis of satisfactory evidence to be the person(s) whose name(s) is/are subscribed to the within instrument and acknowledged to me that he/she/they executed the same in his/her/their authorized capacity(ies), and that by his/her/their signature(s) on the instrument the person(s), or the entity upon behalf of which the person(s) acted, executed the instrument.

I certify under PENALTY OF PERJURY under the laws of the State of California that the foregoing paragraph is true and correct.

WITNESS my hand and official seal.

Signature _____ (Seal)

A notary public or other officer completing this certificate verifies only the identity of the individual who signed the document to which this certificate is attached, and not the truthfulness, accuracy, or validity of that document.

State of California)
)
County of San Francisco)

On _____, before me, _____, a notary public in and for said State, personally appeared _____, who proved to me on the basis of satisfactory evidence to be the person(s) whose name(s) is/are subscribed to the within instrument and acknowledged to me that he/she/they executed the same in his/her/their authorized capacity(ies), and that by his/her/their signature(s) on the instrument the person(s), or the entity upon behalf of which the person(s) acted, executed the instrument.

I certify under PENALTY OF PERJURY under the laws of the State of California that the foregoing paragraph is true and correct.

WITNESS my hand and official seal.

Signature _____ (Seal)

CERTIFICATE OF ACCEPTANCE

This is to certify that the interest in real property conveyed by the foregoing Grant Deed to the City and County of San Francisco, a municipal corporation, is hereby accepted pursuant to Board of Supervisors' Ordinance No. Ordinance 276-19 (File No. 190845), approved November 27, 2019, and the grantee consents to recordation thereof by its duly authorized officer.

Dated: _____

CITY AND COUNTY OF SAN FRANCISCO,
a municipal corporation

By: _____

Director of Property

EXHIBIT A

Legal Description of Property

EXHIBIT B

List of Exceptions

1. The lien of real property taxes not yet due or payable at the time City acquires fee title to the Walnut Land
2. The lien of any taxes for Mello Roos Community Facilities District No. 90-1 not yet due or payable at the time City acquires fee title to the Walnut Land
3. Water rights, claims or title to water, whether or not disclosed by the public records
4. The declaration of public access covenants and restrictions attached as Exhibit C-3 to the Development Agreement
5. The notice of special restrictions for a child care facility to be recorded under Exhibit L to the Development Agreement

Exhibit D-4

Accepted Conditions of Title

1. The lien of real property taxes not yet due or payable at the time City acquires fee title to the Walnut Land
2. The lien of any taxes for Mello Roos Community Facilities District No. 90-1 not yet due or payable at the time City acquires fee title to the Walnut Land
3. Water rights, claims or title to water, whether or not disclosed by the public records
4. The declaration of public access covenants and restrictions attached as Exhibit C-3 to the Development Agreement
5. The notice of special restrictions for a child care facility to be recorded under Exhibit L to the Development Agreement

Exhibit D-5
Deed of Trust

RECORDING REQUESTED BY CLERK OF THE
BOARD OF SUPERVISORS OF THE CITY AND
COUNTY OF SAN FRANCISCO AND WHEN
RECORDED MAIL TO:

Office of the City Attorney
City Hall Room 234
1 Dr. Carlton B. Goodlett Place
San Francisco, CA 94102
Attn: Land Use Team

Exempt from Recording Fees (CA Govt. Code §27383) and
Documentary Transfer Tax (CA Rev. & Tax Code §11922
and S.F. Bus. & Tax Reg. Code §1105)

APN: Block _____ Lot _____
Street Address:

DEED OF TRUST

This DEED OF TRUST (this “Deed of Trust”) is made as of _____, 2020,
among LAUREL HEIGHTS PARTNERS, LLC, a Delaware limited liability company
(“Trustor”), whose address is _____,
[_____] (“Trustee”), whose address is _____,

_____, and THE CITY AND COUNTY OF SAN
FRANCISCO, a municipal corporation (“Beneficiary”), whose address is _____,

Trustor irrevocably grants, transfers and assigns to Trustee in
trust, with power of sale, all of Trustor’s right, title and interest in and to that certain property
located in the City and County of San Francisco, California, more particularly described in
Exhibit A attached hereto and incorporated by reference herein (the “Land”), including, without
limitation, all improvements located on the Land (“Improvements”), subject, however, to the
termination, re-conveyance and subordination provisions of Section E.6 below. The Land and
the Improvements shall be collectively referred to in this Deed of Trust as the “Property”.
Capitalized terms that are used but not defined herein shall have the meanings given such terms
in that certain Development Agreement by and between the City and County of San Francisco
and Laurel Heights Partners, LLC, dated _____, 2020, and recorded in the Official
Records of San Francisco County as Document No. _____ on _____, 20__ (the
“DA”).

For the purpose of securing only (1) Trustor’s obligation to transfer the Property in
accordance with Section 4 of Exhibit D to the DA (the “Transfer Section”) as and when required
under the Transfer Section, and (2) the performance of each agreement of Trustor incorporated
by reference or contained herein or reciting it is so secured (items (1) and (2) above are referred

to herein as the "Secured Obligations"). Other than such transfer obligation under the Transfer Section, no other provision of the DA is secured by this Deed of Trust.

A. To protect and maintain the security of this Deed of Trust, Trustor agrees:

1. To appear in and defend any action or proceeding purporting to affect the security hereof or the rights or powers of Beneficiary or Trustee; and to pay all costs and expenses, including cost of evidence of title and attorney's fees in a reasonable sum, in any suit brought by Beneficiary to foreclose this Deed of Trust.

2. To pay all costs, fees and expenses of this Deed of Trust.

3. To pay immediately and without demand all sums expended by Beneficiary or Trustee pursuant to the provisions hereof, with interest from date of expenditure at the maximum rate allowed by law in effect at the date hereof, and to pay for any statement provided for by law in effect at the date hereof regarding the obligation secured hereby any amount demanded by the Beneficiary not to exceed the maximum allowed by law at the time when said statement is demanded.

B. It is mutually agreed that:

1. By accepting payment of any sum secured hereby after its due date, Beneficiary does not waive his or her right either to require prompt payment when due of all other sums so secured or to declare default for failure so to pay.

2. At any time or from time to time, without liability therefor and without notice, upon written request of Beneficiary and presentation of this Deed of Trust, and without affecting the personal liability, if any, of any person for payment of the indebtedness secured hereby, Trustee has the right to reconvey any part of the Property, consent to the making of any map or plat thereof, join in granting any easement thereon, or join in any extension agreement or any agreement subordinating the lien or charge hereof.

3. Upon written request of Beneficiary stating that all actions required under the Transfer Section have been performed, all sums secured hereby have been paid, and upon surrender of this Deed of Trust to Trustee for cancellation and retention or other disposition as Trustee in its sole discretion may choose and upon payment of its fees, Trustee shall reconvey, without warranty, the property then held hereunder. The recitals in such reconveyance of any matters or facts shall be conclusive proof of the truthfulness thereof. The grantee in such reconveyance may be described as "the person or persons legally entitled thereto."

C. The occurrence of any of the following events shall constitute an event of default (a "Default") under this Deed of Trust:

1. Trustor (i) transfers its interest in the Property, or any part of thereof, or any interest in the Property, in any manner other than (a) a transfer to the Housing Entity (as defined in the DA), (b) the grant of a deed of trust or mortgage to any Mortgagee (as defined in the DA) that is subordinate to this Deed of Trust and encumbers all or part of Trustor's interest in the Property, (c) leases entered into in the ordinary course, or (d) Property Covenants (as defined in

Section 2.A of Exhibit D of the DA) in accordance with Section 2.A of Exhibit D of the DA or (ii) is divested of its title or any interest in the Property in any manner or way, whether voluntarily or involuntarily, in each case without the Beneficiary's prior written consent (which consent shall not be unreasonably withheld).

2. Trustor's failure to perform any covenant or obligation of Trustor contained herein, as and when performance is due, and the continuance of such failure for a period of thirty (30) days following written notice thereof from Beneficiary to Trustor; provided, however, that if such failure is not reasonably susceptible of cure within such thirty (30) day period, then, so long as Trustor commences to cure such failure within such thirty (30) day period and continually and diligently pursues such cure and completes such cure within a reasonable period, such failure shall not be a Default.

3. Trustor becomes insolvent, makes an assignment for the benefit of creditors, or commences or becomes subject to any proceeding under the federal Bankruptcy Code or any other insolvency, receivership, reorganization, arrangement of debt, liquidation or debtor's relief law wherein the Trustor is the debtor.

4. Trustor fails to transfer the Property in accordance with the Transfer Section, as and when required under the Transfer Section.

D. If any Default occurs, and as long any such Default exists, Beneficiary shall have the right to declare all indebtedness secured hereby to be immediately due and payable, and all such indebtedness shall thereupon become immediately due and payable, without any presentment, demand, protest or notice of any kind, all of which are expressly waived by Trustor, and Beneficiary shall have the following remedies:

1. Beneficiary shall have the right, either in person or by agent, with or without bringing any action or proceeding, or by a receiver appointed by a court and without regard to the adequacy of the security, to enter upon and take possession of the Property, or any part thereof, in its own name or in the name of Trustee, and do any acts which Beneficiary deems necessary or desirable to preserve the value, marketability or rentability of the Property or increase the income therefrom or protect the security hereof, and, with or without taking possession of the Property, to sue for or otherwise collect the rents and profits of the Property, including those past due and unpaid, and apply the same, less costs and expenses of operation and collection, including attorneys' fees, upon any indebtedness secured hereby, all in such order as Beneficiary may determine.

2. Beneficiary shall have the right to commence an action to foreclose this Deed of Trust as a mortgage, appoint a receiver, or specifically enforce any of the covenants hereof.

3. Beneficiary shall have the right to deliver to Trustee a written declaration of default and demand for sale pursuant to the power of sale in this Deed of Trust. If Beneficiary elects to foreclose this Deed of Trust by exercise of the power of sale in this Deed of Trust, Beneficiary shall notify Trustee and shall deposit with Trustee such written notice of default and election to sell and such receipts or evidence of expenditures made and secured hereby as Trustee may require. After the lapse of such time as may then be required by law following the

recordation of said notice of default, and notice of sale having been given as then required by law, Trustee, without demand on Trustor, shall sell the Property at the time and place fixed by Trustee in said notice of sale, as a whole, at public auction to the highest bidder for cash in lawful money of the United States, payable at time of sale. Trustee shall have the right to postpone sale of all or any portion of the Property by public announcement at such time and place of sale, and from time to time thereafter shall have the right to postpone such sale by public announcement at the time fixed by the preceding postponement. Trustee shall deliver to such purchaser its deed conveying the property so sold, but without any covenant or warranty, express or implied. The recitals in such deed of any matters or facts shall be conclusive proof of the truthfulness thereof. Any person, including Trustor, Trustee, or Beneficiary, may purchase at such sale.

4. After deducting all costs, fees and expenses of Trustee and of the trust created under this Deed of Trust ("Trust"), including cost of evidence of title in connection with sale, Trustee shall apply the proceeds of sale to payment of: all sums expended under the terms hereof, not then repaid, with accrued interest at the amount allowed by law in effect at the date hereof; all other sums then secured hereby; and the remainder, if any, to the person or persons legally entitled thereto.

5. Every right, power and remedy granted to Trustee or Beneficiary in this Deed of Trust shall be cumulative and not exclusive, and in addition to all rights, powers and remedies granted at law or in equity or by statute, and each such right, power and remedy may be exercised from time to time and as often and in such order as may be deemed expedient by Trustee or Beneficiary, and the exercise of any such right, power or remedy shall not be deemed a waiver of the right to exercise, at the same time or thereafter, any other right, power or remedy.

6. Trustor hereby requests that a copy of any notice of default and of any notice of sale under this Deed of Trust be mailed to Trustor at the address of Trustor set forth in this Deed of Trust as required by applicable law.

E. It is further mutually agreed that:

1. Beneficiary, or any successor in its rights under the Transfer Section or ownership of any indebtedness secured hereby, has the right to, from time to time, by instrument in writing, substitute a successor or successors to any Trustee named herein or acting hereunder, which instrument, executed by the Beneficiary and duly acknowledged and recorded in the office of the recorder of the county or counties where the Property is situated, shall be conclusive proof of proper substitution of such successor Trustee or Trustees, who shall, without conveyance from the Trustee predecessor, succeed to all its title, estate, rights, powers and duties. Said instrument must contain the name of the original Trustor, Trustee and Beneficiary hereunder, the book and page where this Deed of Trust is recorded and the name and address of the new Trustee.

2. This Deed of Trust applies to, inures to the benefit of, and binds all parties hereto, their heirs, legatees, devisees, administrators, executors, successors, and assigns. In this Deed of Trust, whenever the context so requires, the masculine gender includes the feminine or the neuter, and the singular number includes the plural.

3. The Trustee accepts this Trust when this Deed of Trust, duly executed and acknowledged, is made a public record as provided by law. Trustee is not obligated to notify any party hereto of pending sale under any other deed of trust or of any action or proceeding in which Trustor, Beneficiary or Trustee shall be a party unless brought by Trustee.

4. A copy of any notice of default and any notice of sale hereunder shall be mailed to Trustor at his address hereinbefore set forth.

5. Trustor shall have no personal liability under this Deed of Trust, and Beneficiary's only recourse against Trustor for the satisfaction of the Secured Obligations shall be Beneficiary's exercise of its rights and remedies with respect to the Property.

6. Immediately prior to the earlier to occur of (i) the Tax Credit Closing (as defined in Exhibit D to the DA) or (ii) the payment of the amounts under subsection G of the Transfer Section following City's election to take such payment, this Deed of Trust automatically shall become null and void without the need for further action by Trustor, Trustee or Beneficiary, and Beneficiary shall cause to be recorded, in the Official Records of the City and County of San Francisco, with respect to the Property a standard form of re-conveyance of deed of trust with respect to this Deed of Trust.

7. This Deed of Trust shall be governed by and construed in accordance with the laws of the State of California.

[Remainder of Page Intentionally Blank. Signature on Following Page.]

IN WITNESS WHEREOF, the undersigned has caused this Deed of Trust to be executed and delivered under seal as of the day and year first above written.

LAUREL HEIGHTS PARTNERS, LLC, a
Delaware limited liability company

By: _____

Name: _____

Title: _____

A notary public or other officer completing this certificate verifies only the identity of the individual who signed the document to which this certificate is attached, and not the truthfulness, accuracy, or validity of that document.

State of California)
County of San Francisco)

On _____, before me, _____, a Notary Public, personally appeared _____, who proved to me on the basis of satisfactory evidence to be the person(s) whose name(s) is/are subscribed to the within instrument and acknowledged to me that he/she/they executed the same in his/her/their authorized capacity(ies), and that by his/her/their signature(s) on the instrument the person(s), or the entity upon behalf of which the person(s) acted, executed the instrument.

I certify under PENALTY OF PERJURY under the laws of the State of California that the foregoing paragraph is true and correct.

WITNESS my hand and official seal.

Signature _____

Exhibit A

Legal Description of Land

Exhibit E

List of Approvals

Final approval actions by the City and County of San Francisco Board of Supervisors

1. Ordinance 276-19 (File No. 190845): (1) Approving a Development Agreement between the City and County of San Francisco and Laurel Heights Partners LLC; (2) waiving or modifying certain provisions of the Administrative Code and Planning Code, and approving specific development impact fees; and (3) adopting findings under the California Environmental Quality Act and findings of consistency with the General Plan and Planning Code priority policies.
2. Ordinance 275-19 (File No. 190844): Amending the Planning Code, the Zoning Map, and the Height Map to add the 3333 California Project Special Use District and adopting findings under the California Environmental Quality Act and findings of consistency with the General Plan and Planning Code priority policies.
3. Ordinance 278-19 (File No. 190947): Approving Major Encroachment Permit to Laurel Heights Partners LLC for improvements on Presidio Avenue, Masonic Avenue, and Pine Street; Euclid Avenue and Masonic Avenue; and Mayfair Drive and Laurel Street adjacent to 3333 California Street.
4. Ordinance ____-24 (File No. 24 ____): Approving the Second Amendment to Development Agreement between the City and Laurel Heights Partners LLC.

Final and Related Approval Actions of City and County of San Francisco Planning Commission (referenced by Motion Number “M No.” or Resolution Number “R No.”)

1. M No. 20512: Certifying the Final Environmental Impact Report for the 3333 California Mixed-Use District Project.
2. M No. 20513: Adopting Findings and Statement of Overriding Considerations under the California Environmental Quality Act.
3. M No. 20516: Approving a Conditional Use Authorization/Planned Unit Development for the 3333 California Project.
4. R No. 20514: Recommending to the Board of Supervisors approval of amendments to the Planning Code to establish the 3333 California Project Special Use District and approval of amendments to Sectional Maps SU03 to refer to the 3333 California Project Special Use District and HT03 of the Zoning Map.
5. R No. 20515: Recommending to the Board of Supervisors approval of a Development Agreement between the City and Laurel Heights Partners LLC.
6. R No. _____ Recommending to the Board of Supervisors approval of the Second Amendment to Development Agreement between the City and Laurel Heights Partners LLC.

Final and Related Approval Actions of City and County of San Francisco Municipal Transportation Agency Board of Directors

1. Resolution Number 191001-125 consenting to a Development Agreement between the City and Laurel Heights Partners LLC, including the Transportation Exhibit.

Final and Related Approval Actions of City and County of San Francisco Public Utilities Commission

1. Resolution Number 19-0226 consenting to the AWSS Schedule in the Development Agreement between the City and Laurel Heights Partners LLC.

Final and Related Approval Actions by San Francisco Public Works

1. Approval of Tentative Map

Exhibit O

Financing Plan

This FINANCING PLAN (this “**Financing Plan**”) implements and is part of the 3333 California Street Development Agreement (as defined herein) to which this Financing Plan is attached and of which it is made a part. Capitalized terms used but not otherwise defined in this Financing Plan shall have meanings given to them in the 3333 California Street Development Agreement.

The City approved the 3333 California Street Development Agreement of which this Financing Plan is a part pursuant to Ordinance No. 276-19, adopted by the Board of Supervisors on November 19, 2019, which was signed by the Mayor on November 27, 2019, and Resolution No. _____, adopted by the Board of Supervisors on _____, 2024, which was signed by the Mayor on _____, 2024.

Notwithstanding anything in the 3333 California Street Development Agreement to the contrary, and except as provided in this Financing Plan, the rights and obligations of the 3333 California Street Developer with respect to the CFD and the EIFD (as set forth in part in this Financing Plan) shall not be deemed assigned to a Transferee through the Assignment and Assumption Agreement. After an Assignment and Assumption Agreement is executed by a Transferee, all rights and obligations of the 3333 California Street Developer with respect to the CFD and the EIFD (as set forth in part in this Financing Plan) shall remain those of the 3333 California Street Developer unless all or some portion of such rights and obligations are specifically assigned to the Transferee through a Public Financing Assignment and then only to the extent of such specific assignments set forth in the Public Financing Assignment.

This Financing Plan also describes the relationship of the 3333 California Street Project and the EIFD to the 3700 California Street Project, including the EIFD Acquisition Agreement.

1. OVERVIEW

1.1 CFD Financing Plan Purposes

(a) Purpose of Financing Plan for CFD. The purpose of this Financing Plan is to establish the contractual framework for mutual cooperation between the City and 3333 California Street Developer necessary to implement the 3333 California Street Project. Except as otherwise agreed to by 3333 California Street Developer and City, the City shall take all actions reasonably necessary, subject to Board of Supervisors’ approval, and 3333 California Street Developer shall cooperate reasonably, to do all of the following related to and in furtherance of the development and operation of the 3333 California Street Project and all as more particularly described herein: (i) establish the Services CFD to finance Contingent Service Costs, approve each RMA with a Contingent Services Special Tax, and upon the Trigger Event, levy Contingent Services

Special Taxes within the Services CFD; and (ii) if the 3333 California Street Developer determines, in its discretion, to form a Facilities CFD to finance Qualified Project Costs, establish the Facilities CFD (which may be combined with the Services CFD to finance Contingent Service Costs), approve each RMA with a Facilities Special Tax, levy Facilities Special Taxes, execute the CFD Acquisition Agreement, apply Remainder Taxes, and issue CFD Bonds.

(b) Structure of Services CFD. The Services CFD shall be formed over the entirety of the 3333 California Street Project Site prior to issuance of a Final Map for the 3333 California Street Project. The 3333 California Street Developer shall initiate formation of the Services CFD by submitting to the Board of Supervisors an executed Petition that conforms with California Government Code Section 53319. The City and the 3333 California Street Developer agree that, subject to the Board of Supervisors' approval, the formation of the Services CFD shall be completed as a result of the recordation in the real property records of the City of a notice of special tax lien pursuant to Government Code Section 53328.3 prior to or concurrently with formation of the Facilities CFD.

(c) Structure of Facilities CFD. This Financing Plan is designed to provide flexibility to the 3333 California Street Developer to determine whether to form the Facilities CFD and, if so, to tailor the Facilities CFD to the phasing, build-out, and marketing of the 3333 California Street Project Site, including the option to employ an Offset (as defined in Section 2.6(n)). Accordingly, if requested, 3333 California Street Developer shall have the flexibility to request that (i) the Facilities CFD be formed initially over the entirety of the 3333 California Street Project Site, or (ii) the Facilities CFD be formed initially over one or more phases of the 3333 California Street Project Site in an Improvement Area, with the remainder of the 3333 California Street Project Site (and, in either case, possibly including other property outside the 3333 California Street Project Site, but not including the 3700 California Street Project Site) being identified as Future Annexation Area. If 3333 California Street Developer requests an initial Improvement Area with Future Annexation Area, 3333 California Street Developer may also request the further flexibility to annex the property identified as the Future Annexation Area into the initial Improvement Area or into a newly-created Improvement Area. The Future Annexation Area property shall be annexed from time to time upon the submission of a unanimous written approval to the City of the property owner of the property to be annexed pursuant to the CFD Act according to the procedures established by the Board of Supervisors in the Facilities CFD formation proceedings.

1.2 EIFD Financing Plan Purposes

(a) Purpose of Financing Plan for EIFD. As stated above, the purpose of this Financing Plan is to establish the contractual framework for mutual cooperation between the City and 3333 California Street Developer necessary to implement the 3333 California Street Project by financing public improvements and other projects of community-wide significance associated with the 3333 California Street Project and the 3700 California Street Project. Accordingly, the City shall take all actions reasonably necessary, and 3333 California Street Developer shall cooperate reasonably, to do all

of the following, all related to and in furtherance of the development and operation of the 3333 California Street Project and all as more particularly described herein: (i) request the Public Financing Authority to form, and cooperate with the Public Financing Authority in connection with the formation of, the EIFD; (ii) if the fiscal impact analysis of the 3333 California Street Project, the 3700 California Street Project and the EIFD in the IFP demonstrates that the City's General Fund will receive a net fiscal benefit from the 3333 California Street Project Site and the 3700 California Street Project Site after formation of the EIFD, approve the IFP, and request the Public Financing Authority to approve the IFP, that contains, among other requirements, the provisions described herein; (iii) if the fiscal impact analysis of the 3333 California Street Project, the 3700 California Street Project and the EIFD in the IFP demonstrates that the City's General Fund will not receive a net fiscal benefit from the 3333 California Street Project Site and the 3700 California Street Project Site after formation of the EIFD but would receive a net benefit if the 3700 California Street Project Site was removed from the EIFD, take steps to remove the 3700 California Street Project Site from the EIFD and approve the IFP, and request the Public Financing Authority to approve the IFP, that contains, among other requirements, the provisions described herein; (iv) cooperate with the 3333 California Street Developer, the 3700 California Street Developer and the EIFD to execute the EIFD Acquisition Agreement; (v) allocate the Allocated Tax Revenue and conditionally allocate the Conditional Tax Revenue to the EIFD; and (vi) request the Public Financing Authority to issue EIFD Bonds and utilize the proceeds of the EIFD Bonds to acquire and/or reimburse the 3333 California Street Developer and the 3700 California Street Developer for Qualified EIFD Improvements. In the event that the 3700 California Street Project Site is removed from the EIFD as described above, all references in this Financing Plan to the 3700 California Street Project being part of the EIFD shall have no further force or effect.

(b) Structure of EIFD. In connection with the formation of the EIFD, the City and the 3333 California Street Developer agree to discuss the phasing and marketing of the Projects and the creation of Project Areas. The 3333 California Street Developer and the 3700 California Street Developer have informed the City that they wish to establish Project Areas that, with limited exceptions, are anticipated to conform to the expected phasing of the Projects. The City has informed the 3333 California Street Developer and the 3700 California Street Developer that the City wishes to minimize the administrative complexity associated with Project Areas. The City and the 3333 California Street Developer agree that the EIFD shall include six project areas to align with the anticipated phases of the Projects unless the City and the 3333 California Street Developer agree on fewer than six project areas.

1.3 Deposit and Reimbursement Agreement. Concurrently with formation of the EIFD, the City and the 3333 California Street Developer will execute a deposit and reimbursement agreement pursuant to which the 3333 California Street Developer will agree, from time to time, to provide the City with a deposit sufficient to pay the costs incurred by the City in connection with formation of the Services CFD, the Facilities CFD (if the 3333 California Street Developer elects to form the Facilities CFD), and the EIFD.

1.4 Financing Temporarily Excused – EIFD Bonds.

(a) As a general matter, there shall be no cross-defaulting between the 3333 California Street Project and the 3700 California Street Project, and the default by one project that could temporarily excuse the issuance of EIFD Bonds that are sized based on Allocated Revenue from the defaulting project shall not prevent the issuance of EIFD Bonds sized based on Allocated Revenue from the non-defaulting project, as set forth below.

(b) The City and the EIFD will be authorized to temporarily suspend the issuance of any EIFD Bonds sized based on Allocated Tax Revenue generated from the 3333 California Street Project Site during the time in which:

(i) 3333 California Street Developer is in default in the payment of any ad valorem tax levied on any Taxable Parcel it then owns in the 3333 California Street Project Site;

(ii) 3333 California Street Developer is in Default under the 3333 California Street Development Agreement;

(iii) 3333 California Street Developer fails to cooperate reasonably with the EIFD or the City as necessary to implement the issuance of EIFD Bonds consistent with this Financing Plan; or

(iv) in the judgment of the City or the EIFD, after consultation with 3333 California Street Developer, and based upon the purposes of the Financing Plan and advice of EIFD or City staff and consultants, market conditions or conditions affecting the property in the 3333 California Street Project Site (such as tax delinquencies, assessment appeals, damage or destruction of improvements, litigation or proceedings, inquiries or investigations, at law or in equity, or by or before any court, governmental agency, public board or body) make it fiscally imprudent or infeasible to incur the requested indebtedness sized based on Allocated Revenue from the 3333 California Street Project at the time.

(c) The City and the EIFD will be authorized to temporarily suspend the issuance of any EIFD Bonds sized based on the Allocated Tax Revenue generated from the 3700 California Street Project Site during the time in which:

(i) 3700 California Street Developer is in default in the payment of any ad valorem tax levied on any Taxable Parcel it then owns in the 3700 California Street Project Site;

(ii) 3700 California Street Developer fails to cooperate reasonably with the EIFD or the City as necessary to implement the issuance of EIFD Bonds consistent with this Financing Plan; or

(iii) in the judgment of the City or the EIFD, after consultation with 3700 California Street Developer, and based upon the purposes of the Financing Plan

and advice of EIFD or City staff and consultants, market conditions or conditions affecting the property in the 3700 California Street Project Site (such as tax delinquencies, assessment appeals, damage or destruction of improvements, litigation or proceedings, inquiries or investigations, at law or in equity, or by or before any court, governmental agency, public board or body) make it fiscally imprudent or infeasible to incur the requested indebtedness sized based on the Allocated Tax Revenue from the 3700 California Street Project at the time.

(d) For both the 3333 California Street Project and the 3700 California Street Project, the City and the EIFD will be authorized to temporarily suspend the issuance of any EIFD Bonds during the time in which:

(i) there is an action, suit, proceeding, inquiry or investigation, at law or in equity, or by or before any court, governmental agency, public board or body, pending or threatened against the EIFD: (i) wherein an unfavorable decision, ruling or finding would adversely affect the existence of the EIFD or the title of any official of the EIFD to such person's office; (ii) seeking to restrain or enjoin the issuance, sale or delivery of the EIFD Bonds, or the assignment by the EIFD of its rights under the Indenture; (iii) in any way contesting or affecting the validity or enforceability of the applicable Indenture or the EIFD Bonds; (iv) contesting in any way the completeness or accuracy of the Official Statement relating to the EIFD Bonds; or (v) contesting the power of the City or EIFD or its authority with respect to the EIFD Bonds or the applicable Indenture, or there is any basis for any such action, suit, proceeding, inquiry or investigation, wherein an unfavorable decision, ruling or finding would materially adversely affect the validity of the Indenture or the authorization, execution, delivery or performance by the EIFD of the EIFD Bonds or the Indenture; or

(ii) the underwriter for any issue of EIFD Bonds exercises any right to cancel its obligation to purchase the EIFD Bonds during the occurrence and continuation of events specified in its bond purchase agreement ("**Underwriter Force Majeure**").

1.5 Financing Temporarily Excused – CFD Bonds. City will be authorized to temporarily suspend the issuance of any CFD Bonds during the time in which:

(a) 3333 California Street Developer is in default in the payment of any Project Special Taxes levied on any Taxable Parcel it then owns in the Facilities CFD;

(b) 3333 California Street Developer is in Default under the 3333 California Street Development Agreement;

(c) 3333 California Street Developer fails to cooperate reasonably with the City as necessary to implement the issuance of CFD Bonds consistent with this Financing Plan;

(d) in the judgment of the City, after consultation with 3333 California Street Developer, and based upon the purposes of the Financing Plan and advice of City staff and consultants, market conditions or conditions affecting the property in the

Facilities CFD (such as tax delinquencies, assessment appeals, damage or destruction of improvements, litigation or proceedings, inquiries or investigations, at law or in equity, or by or before any court, governmental agency, public board or body) make it fiscally imprudent or infeasible to incur the requested indebtedness at the time;

(e) there is an action, suit, proceeding, inquiry or investigation, at law or in equity, or by or before any court, governmental agency, public board or body, pending or threatened against the Facilities CFD: (i) wherein an unfavorable decision, ruling or finding would adversely affect the existence of the Facilities CFD or the title of any official of the Facilities CFD to such person's office; (ii) seeking to restrain or enjoin the issuance, sale or delivery of the CFD Bonds, or the assignment by the Facilities CFD of its rights under the Indenture; (iii) in any way contesting or affecting the validity or enforceability of the applicable Indenture or the CFD Bonds; (iv) contesting in any way the completeness or accuracy of the Official Statement; or (v) contesting the power of the District or its authority with respect to the CFD Bonds or the applicable Indenture, or there is any basis for any such action, suit, proceeding, inquiry or investigation, wherein an unfavorable decision, ruling or finding would materially adversely affect the validity of the Indenture or the authorization, execution, delivery or performance by the Facilities CFD of the CFD Bonds or the Indenture; or

(f) the underwriter for any issue of CFD Bonds exercises any right to cancel its obligation to purchase the CFD Bonds during the occurrence and continuation of Underwriter Force Majeure event.

2. COMMUNITY FACILITIES DISTRICT FINANCING

2.1 Formation of CFD

(a) Formation of Services CFD. Except as otherwise specifically agreed to in writing by 3333 California Street Developer and City, and within the time frame described in Section 1.1(b), the 3333 California Street Developer shall submit a Petition to City under the CFD Act for formation of the Services CFD to finance Contingent Service Costs by levying the Contingent Services Special Tax on Taxable Parcels that are within the boundaries of the Services CFD. Following City's receipt of a Petition, 3333 California Street Developer and City will meet with City's public financing consultants to determine reasonable and appropriate terms of the proposed Services CFD that are consistent with this Financing Plan.

(b) Formation of Facilities CFD. In addition, in 3333 California Street Developer's sole discretion, the 3333 California Street Developer may submit a Petition to City under the CFD Act for formation of a Facilities CFD to finance Qualified Project Costs by levying the Facilities Special Tax on Taxable Parcels that are within the boundaries of the Facilities CFD. Should the 3333 California Street Developer submit a Petition to form a Facilities CFD, the 3333 California Street Developer shall have the discretion to propose Facilities Special Tax rates, subject to compliance with Section 2.3(e) and Section 2.3(f) and may include proposed specifications for the Facilities CFD, including any proposed Improvement Areas. Following City's receipt of a Petition, 3333

California Street Developer and City will meet with City's public financing consultants to determine reasonable and appropriate terms of the proposed Facilities CFD as set forth in 3333 California Street Developer's Petition to the extent consistent with this Financing Plan.

(c) Goals and Policies. City shall establish a CFD pursuant to this Financing Plan promptly following submission by 3333 California Street Developer of a Petition and compliance with Section 53318(d) of the Mello-Roos Act. City and 3333 California Street Developer intend that the provisions of this Financing Plan be consistent with and authorized by the CFD Goals; accordingly, at the time a CFD is formed, City may waive any provisions in its CFD Goals that are inconsistent with this Financing Plan, subject to the restrictions set forth in Section 2.6(g). A Services CFD may include separate tax zones and a Facilities CFD may include separate Improvement Areas.

(d) Taxable Parcels. 3333 California Street Developer and City intend that Project Special Taxes will be levied against the applicable Taxable Parcels for the purposes and in the manner described in this Financing Plan and agree that any Exempt Parcels will be exempt from Project Special Taxes.

(e) Transferees. 3333 California Street Developer shall obligate each Transferee in the Assignment and Assumption Agreement to cooperate in the formation of the Services CFD.

(f) Purposes of CFDs. Except as otherwise agreed to by 3333 California Street Developer and City, 3333 California Street Developer shall be required to Petition the City under the CFD Act to establish the Services CFD as set forth in Section 1.1(a) and Section 1.1(b) only after the EIFD has been created pursuant to Article 3. The Services CFD shall be authorized to levy the Contingent Services Special Taxes to finance the Contingent Services Costs upon the occurrence of a Trigger Event. If the 3333 California Street Developer petitions to form a Facilities CFD, the Facilities CFD (and each Improvement Area) shall be authorized to finance Qualified Project Costs, irrespective of the geographic location of the Improvements financed.

(g) Joint Community Facilities Agreements. If the 3333 California Street Developer petitions to form a Facilities CFD, then under the CFD Act, City may be required to enter into a joint community facilities agreement with another Governmental Entity that will own or operate any of the authorized Improvements. City and 3333 California Street Developer agree that to the extent required for compliance with the CFD Act they will take all steps reasonably necessary to procure the authorization and execution of any required joint community facilities agreement with a Governmental Entity other than City before the issuance of any CFD Bonds that will finance authorized Improvements that will be owned or operated by such Governmental Entity other than City. This paragraph is applicable only if the 3333 California Street Developer determines to form the Facilities CFD to finance facilities, and shall not apply to the Services CFD.

(h) Notice of Special Tax Lien. Upon formation of the Services CFD, the Contingent Services Special Taxes will be secured by recordation in the Official Records of continuing liens against all Taxable Parcels that are within the Services CFD at the time of formation of the Services CFD and through amendments to the notice of special tax lien upon annexation of additional property into the Services CFD. If the 3333 California Street Developer petitions to form a Facilities CFD, then upon formation of the Facilities CFD, the Facilities Special Taxes will be secured by recordation in the Official Records of continuing liens against all applicable Taxable Parcels that are within the Facilities CFD at the time of formation of the Facilities CFD and through amendments to the notice of special tax lien upon annexation of additional property into the Facilities CFD.

2.2 Scope of CFD-Financed Costs

(a) Authorized Costs. The Services CFD shall be authorized to levy the Contingent Services Special Taxes to finance only the Contingent Services Costs solely upon the occurrence of a Trigger Event. The Facilities CFD, if formed at the discretion of the 3333 California Street Developer, may finance only Qualified Project Costs that: (i) are financeable under the CFD Act; and (ii) on a taxable or tax-exempt basis as determined by Tax Laws.

2.3 Parameters of CFD Formation

(a) Cooperation. 3333 California Street Developer and City agree to cooperate reasonably in developing an RMA for each CFD that is consistent with this Financing Plan and, to the extent consistent with this Financing Plan and the respective 3333 California Street Developer's Petition. 3333 California Street Developer and City will each use good-faith reasonable efforts at all times to furnish timely to the other, or to obtain and then furnish timely to the other, any information reasonably necessary to develop each RMA, such as legal boundaries of the property to be included and 3333 California Street Developer's plans for the types, sizes, numbers, and timing for development, within the applicable CFD.

(b) RMA Consultants and Approval. An RMA for each CFD will be: (i) developed by City's special tax consultant, in consultation with 3333 California Street Developer and City's staff and other consultants; (ii) consistent with 3333 California Street Developer's Petition to the extent consistent with this Financing Plan; and (iii) subject to approval of the Board of Supervisors in the resolution of formation for the applicable CFD. Project Special Taxes on any Taxable Parcel must not exceed any applicable maximum rate specified in the CFD Goals and this Financing Plan, unless otherwise approved by the Board of Supervisors and 3333 California Street Developer.

(c) Priority Administrative Costs. In determining coverage requirements for any reason (e.g., bond sizing, parity bonds, etc.), City shall prioritize the payment of administrative costs for such CFD.

(d) Special Taxes.

(i) The RMA for the Services CFD shall create the Contingent Services Special Taxes that shall be levied only upon Developed Property. The Contingent Services Special Taxes shall be established such that the aggregate Contingent Services Special Taxes within the Services CFD are sufficient to finance the Contingent Services Costs, and shall be levied only upon the occurrence of a Trigger Event.

(ii) Each RMA for the Facilities CFD, if any, may create the Facilities Special Tax and shall specify rates for Developed Property and Undeveloped Property. Facilities Special Tax rates for Developed Property may vary based on sizes, densities, types of buildings to be constructed, and other relevant factors if the Facilities CFD is formed. Each RMA will establish Facilities Special Tax rates assuming that any CFD Bonds issued will have a debt service coverage-ratio of one hundred ten percent (110%), unless City and 3333 California Street Developer approve a higher ratio for establishing the Facilities Special Tax rates to market the CFD Bonds effectively. Each RMA shall also establish Facilities Special Tax rates for Undeveloped Property. In each RMA, the Facilities Special Tax rates will be set so that the Total Tax Obligation on any Taxable Residential Unit within each Improvement Area of the CFD will not exceed two percent (2%) of the 3333 California Street projected sales price of that Taxable Residential Unit calculated at the time the Improvement Area is designated (the “**2% Limitation**”). If an RMA is modified to increase the Facilities Special Tax rates, the Facilities Special Tax rates will be modified so that the Total Tax Obligation on any Taxable Residential Unit within an Improvement Area of the Facilities CFD does not exceed the 2% Limitation when the proposed modification goes into effect. The 2% Limitation will not apply to non-residential property in a CFD.

(e) Escalation of Special Tax Rates. For the Contingent Services Special Taxes, the RMA shall provide for annual increases that shall be the lesser of (i) the percentage change in CPI or some other index approved by the City and 3333 California Street Developer, and (ii) 5%. If a Facilities CFD is formed, then for the Facilities Special Tax, at the 3333 California Street Developer’s discretion, each RMA will provide for annual increases in the Facilities Special Tax rates of up to 2% annually.

(f) Priority for Annual Levy of Facilities Special Taxes. This subsection (g) does not apply to the Services CFD and applies only to a Facilities CFD if the 3333 California Street Developer, in its discretion, determines to Petition to form the Facilities CFD and the Facilities CFD is formed. Each RMA will provide for the levy of Facilities Special Taxes on Developed Property (as defined in each RMA) at the maximum Facilities Special Tax rate beginning in the initial year of the levy and continuing for a period of time not exceeding ten (10) years from the initial levy of Facilities Special Taxes in the Facilities CFD to create Remainder Taxes (in accordance with Section 2.3(h)) to finance Qualified Project Costs. If Improvement Areas are designated, the 10-year period shall apply separately to each Improvement Area. Thereafter, City shall levy Facilities Special Taxes each remaining year of the Facilities CFD’s or Improvement Area’s (as applicable) term to fund debt service (not including capitalized interest), administrative costs and Qualified Project Costs, to be financed by the Facilities CFD (collectively, the “**Facilities Special Tax Requirement**”) according to the priorities set

forth in the Indenture, until the Facilities Special Tax Requirement is fully satisfied. Each RMA must reflect the priorities set forth below:

(i) First, Facilities Special Taxes will be levied on each Taxable Parcel of Developed Property at the maximum Facilities Special Tax rate, regardless of whether City has issued CFD Bonds or the debt service requirements for any existing CFD Bonds, before applying any capitalized interest.

(ii) Second, to the extent the funds to be collected under clause (i) will not be sufficient to satisfy the Facilities Special Tax Requirement in full after application of any capitalized interest, Facilities Special Taxes will be levied proportionately on each Taxable Parcel of Undeveloped Property, up to one hundred percent (100%) of the applicable maximum Facilities Special Tax rate established in the applicable RMA until the Facilities Special Tax Requirement is satisfied.

(g) Use of Remainder Taxes. This subsection (h) does not apply to the Services CFD and applies only to a Facilities CFD if the 3333 California Street Developer, in its discretion, determines to Petition to form the Facilities CFD and the Facilities CFD is formed.

(i) Developer and City contemplate that, within each Improvement Area of the Facilities CFD, Qualified Project Costs will be paid from Remainder Taxes collected in such Improvement Area both before and after the issuance of CFD Bonds for such Improvement Area, subject to the 10-year limitation described in Section 2.3(g) above. Accordingly, each RMA will provide that Remainder Taxes may be used to finance Qualified Project Costs. Annually, on or before October 1 of each year, City shall deposit Remainder Taxes in the applicable Remainder Taxes Project Account for the Facilities CFD.

(ii) Amounts on deposit in the Remainder Taxes Project Account shall be applied to pay Qualified Project Costs.

(iii) Remainder Taxes deposited in the Remainder Taxes Project Account will not be deemed or construed to be pledged for payment of debt service on any CFD Bonds, and neither 3333 California Street Developer nor any other person will have the right to demand or require that City or Fiscal Agent, as applicable, use funds in the Remainder Taxes Project Account to pay debt service.

(h) Prepayment. The Contingent Services Special Taxes may not be prepaid. If a Facilities CFD is formed, then each RMA will include provisions allowing a property owner within the related Improvement Area that is not in default of its obligation to pay Facilities Special Taxes to prepay Facilities Special Taxes based on a formula that will require payment of the property owner's anticipated total Facilities Special Tax obligation. Prepaid Facilities Special Taxes will be placed in a segregated account in accordance with the applicable Indenture, and each RMA and the applicable Indenture will specify the use of prepaid Facilities Special Taxes.

(i) Amendment to RMA. Each RMA must be consistent with this Financing Plan, except as agreed by City and 3333 California Street Developer. Nothing in this Financing Plan will prevent an amendment of an RMA for the CFD under its terms or under Change Proceedings as described in this Financing Plan.

(j) Reducing Facilities Special Tax Rates Before Issuance of First CFD Bonds. This subsection (k) does not apply to the Services CFD and applies only to a Facilities CFD if the 3333 California Street Developer, in its discretion, determines to Petition to form the Facilities CFD. Each RMA shall contain a provision that allows 3333 California Street Developer to request that the Facilities Special Tax rates be reduced for the applicable Improvement Area before any CFD Bonds are issued. If expressly permitted and defined in an RMA, any such reduction of the Facilities Special Tax rates in the applicable Improvement Area may be done administratively without the vote of the qualified electors of such Improvement Area before CFD Bonds for the applicable Improvement Area are issued. If expressly permitted and defined in an RMA, a reduction in one taxing category does not have to be proportionate to the reduction in any other taxing category (i.e., disproportionate reductions may be expressly allowed in such RMA). If the maximum Facilities Special Tax rate is permanently reduced, City will record timely an appropriate instrument in the Official Records.

(k) Affordable Housing and Other Facilities. Notwithstanding anything to the contrary contained herein and in the CFD Act, each RMA shall (i) include provisions exempting parcels that contain 100% Affordable Units, (ii) establish reduced Project Special Tax rates for Inclusionary Units as approved by 3333 California Street Developer and the City, and (iii) establish reduced Project Special Tax rates for childcare and community facilities.

2.4 Issuance of CFD Bonds. This Section 2.4 does not apply to the Services CFD and applies only to a Facilities CFD if the 3333 California Street Developer, in its discretion, determines to Petition to form the Facilities CFD and the Facilities CFD is formed.

(a) Issuance. Subject to approval of the Board of Supervisors, City, on behalf of the Facilities CFD, intends to issue CFD Bonds within each Improvement Area for purposes of this Financing Plan, but only upon the written request of 3333 California Street Developer. 3333 California Street Developer may submit written requests that City issue CFD Bonds, specifying requested issuance dates, amounts, and main financing terms. Following 3333 California Street Developer's request, 3333 California Street Developer and City will meet with City's public financing consultants to determine reasonable and appropriate issuance dates, amounts, and main financing terms that are consistent with this Financing Plan, sound municipal finance practices and Section 2.4(g).

(b) Payment Dates. So that Remainder Taxes may be calculated on the same date for all CFD Bonds, each issue of CFD Bonds shall have interest payment dates of March 1 and September 1, with principal due on September 1.

(c) Value-to-Lien Ratio. The appraised or assessed value-to-lien ratio required for each CFD Bond issue will be three to one (3:1), unless otherwise required by the CFD Act, recommended by the City's underwriter or financial advisor or mutually agreed by the 3333 California Street Developer and City.

(d) Coverage Ratio. All CFD Bonds will have a debt service coverage ratio of one hundred ten percent (110%), unless otherwise recommended by the City's underwriter or financial advisor or agreed to by City and 3333 California Street Developer.

(e) Term. CFD Bonds will have a term of not less than thirty (30) years and not more than forty (40) years unless 3333 California Street Developer and City agree otherwise.

(f) Office of Public Finance. All City decisions regarding the issuance of CFD Bonds shall be made following consultation with the Controller's Office of Public Finance.

(g) City Funding Goal. The City and the 3333 California Street Developer agree that it is one of the purposes of this Financing Plan to implement sound and prudent public fiscal policies that protect the City's General Fund and the City's financial standings and fiduciary obligations, while operating within the constraints of this Financing Plan and, as applicable, the CFD Act, the CFD Goals, and Tax Laws.

2.5 Use of Proceeds. This Section 2.5 does not apply to the Services CFD and applies only to a Facilities CFD if the 3333 California Street Developer, in its discretion, determines to Petition to form the Facilities CFD and the Facilities CFD is formed.

(a) CFD Bond Proceeds. Subject to Tax Laws, the CFD Act, and the CFD Goals, CFD Bond proceeds will be used in the following order of priority: (i) to fund required reserves and pay costs of issuance; (ii) to fund capitalized interest amounts, if any is requested by 3333 California Street Developer; and (iii) to pay Qualified Project Costs. Any CFD Bond proceeds remaining after the deposits required by the preceding clauses (i) and (ii) will be deposited into the CFD Bonds Project Account as designated in the applicable Indenture.

(b) Qualified Project Costs. By this Financing Plan, and subject to Tax Laws, City agrees to use the proceeds of CFD Bonds on deposit in each CFD Bonds Project Account or as otherwise provided in the applicable Indenture and, subject to Sections 2.3(h), all Remainder Taxes on deposit in the Remainder Taxes Project Account to finance Qualified Project Costs. In furtherance of this Financing Plan, City shall levy Facilities Special Taxes in each Fiscal Year in strict accordance with the RMA and this Financing Plan.

2.6 Miscellaneous CFD Provisions

(a) Change Proceedings. This Section 2.6(a) does not apply to the Services CFD and applies only to a Facilities CFD if the 3333 California Street Developer, in its discretion, determines to Petition to form the Facilities CFD and the Facilities CFD is formed. Subject to the limitations in this Financing Plan, Tax Laws and the CFD Act, City will not reject unreasonably 3333 California Street Developer's request to conduct Change Proceedings under the CFD Act to: (i) make any changes to the RMA, including amending the rates and method of apportionment of Facilities Special Taxes; (ii) increase or decrease the authorized bonded indebtedness limit within the CFD or any Improvement Area; (iii) annex property that was not identified as Future Annexation Area into the CFD (or any Improvement Area therein); (iv) add additional public capital facilities for the 3333 California Street Project; or (v) take other actions reasonably requested by 3333 California Street Developer.

(b) Maintaining Levy of CFD Financing. Under section 3 of article XIIC of the California Constitution, voters may, under certain circumstances, vote to reduce or repeal the levy of special taxes in a community facilities district. However, Section 9 of article I of the California Constitution prohibits the passage of a law resulting in an impairment of contract. The purpose of this Section 2.6(b) is to give notice that: (i) the Agreement (including this Financing Plan) is a contract between 3333 California Street Developer and City; (ii) the financing of the Qualified Project Costs through the application of CFD Bond proceeds (which are secured by Facilities Special Taxes) and Remainder Taxes is an essential part of the consideration for the Agreement; (iii) the financing of the Contingent Services Costs through the application of Contingent Services Special Taxes is an essential part of the consideration for the Agreement; and (iv) any reduction in City's ability to levy and collect Facilities Special Taxes and Contingent Services Special Taxes would materially impair the Agreement. To further preserve the Agreement, City agrees that: (y) until all CFD Bonds have been repaid in full or defeased before maturity for any reason other than a refunding, and except as otherwise provided in this Financing Plan, it will not initiate or conduct proceedings under the CFD Act to reduce the Facilities Special Tax rates without 3333 California Street Developer's written consent or if not otherwise legally compelled to do so (e.g., by a final order of a court of competent jurisdiction); and (z) if the voters adopt an initiative ordinance under section 3 of article XIIC of the California Constitution that purports to reduce, repeal, or otherwise alter the Facilities Special Tax rates before all CFD Bonds have been repaid in full or defeased before maturity for any reason other than a refunding, City will meet and confer with 3333 California Street Developer to consider commencing and pursuing reasonable legal action to preserve City's ability to comply with this Financing Plan.

(c) Covenant to Foreclose. This Section 2.6(c) does not apply to the Services CFD and applies only to a Facilities CFD if the 3333 California Street Developer, in its discretion, determines to Petition to form the Facilities CFD and the Facilities CFD is formed. City will covenant with the owners of CFD Bonds to foreclose the lien of delinquent Facilities Special Taxes on both the underlying fee in the case of privately-owned Taxable Parcels or on the leasehold interests in the case of public

property that is leased to private owners, in each case consistent with the general practice for community facilities districts in California and otherwise as determined by City in consultation with its underwriter or financial advisor for the CFD Bonds and other consultants, subject to applicable laws.

(d) Reserve Fund Earnings. This Section 2.6(d) does not apply to the Services CFD and applies only to a Facilities CFD if the 3333 California Street Developer, in its discretion, determines to Petition to form the Facilities CFD and the Facilities CFD is formed. Subject to Tax Laws, the Indenture for each issue of CFD Bonds will provide that earnings on any reserve fund that are not then needed to replenish the reserve fund to the reserve requirement will be transferred to the debt service fund held by the Fiscal Agent under such Indenture.

(e) Authorization of Reimbursements. This Section 2.6(e) does not apply to the Services CFD and applies only to a Facilities CFD if the 3333 California Street Developer, in its discretion, determines to Petition to form the Facilities CFD and the Facilities CFD is formed. City will take all actions necessary to satisfy section 53314.9 of the Government Code or any similar statute subsequently enacted to use CFD Bond proceeds and Remainder Taxes to reimburse 3333 California Street Developer for: (i) CFD formation and CFD Bond issuance deposits; and (ii) advance funding of Qualified Project Costs.

(f) Material Changes to the CFD Act. If material changes to the CFD Act after the date of the Agreement make CFD Bonds or Facilities Special Taxes unavailable or severely impair their use as a source for financing the Qualified Project Costs, or make Contingent Services Special Taxes unavailable or severely impair their use as a source of financing Contingent Services Costs, City and 3333 California Street Developer will negotiate in good faith as to a substitute public financing program equivalent in nature and function to CFDs.

(g) CFD Goals. Following formation of the Facilities CFD, the City shall not change or amend the CFD Goals as they apply to the Facilities CFD if such changes or amendments could adversely impact the 3333 California Street Project or are inconsistent with this Financing Plan or conflict with the 3333 California Street Development Agreement unless such changes or amendments are required under the Mello-Roos Act or other controlling State or federal law or, with respect to the Facilities CFD, as otherwise approved by 3333 California Street Developer in its sole discretion.

(h) Private Placement of CFD Bonds. This Section 2.6(h) does not apply to the Services CFD and applies only to a Facilities CFD if the 3333 California Street Developer, in its discretion, determines to Petition to form the Facilities CFD and the Facilities CFD is formed. Subject to Board of Supervisors approval, upon 3333 California Street Developer's written request, City shall consider selling CFD Bonds in a private placement to a small number of investors (which may include 3333 California Street Developer and its affiliates). In connection with any such private placement, City, the 3333 California Street Developer and the investors may agree upon terms regarding

the security of the CFD Bonds. Consistent with the CFD Goals, City will consider the appropriate categories of investors for any such CFD Bonds.

(i) No Credit Enhancement. This Section 2.6(i) does not apply to the Services CFD and applies only to a Facilities CFD if the 3333 California Street Developer, in its discretion, determines to Petition to form the Facilities CFD and the Facilities CFD is formed. City shall not, under any circumstances, require 3333 California Street Developer or any property owner in the Facilities CFD (or any Improvement Area therein) to provide a letter of credit or other credit enhancement as security for the payment of the Facilities Special Taxes in the Facilities CFD (or any Improvement Area therein) in connection with the issuance of CFD Bonds or otherwise. The City and the 3333 California Street Developer agree that this subsection shall not prohibit the City from structuring an issue of CFD Bonds to include one or more debt service reserve accounts funded by proceeds of the CFD Bonds or Facilities Special Taxes if recommended by the City's underwriter or financial advisor.

(j) CFD Acquisition Agreement. This Section 2.6(j) does not apply to the Services CFD and applies only to a Facilities CFD if the 3333 California Street Developer, in its discretion, determines to Petition to form the Facilities CFD and the Facilities CFD is formed. Contemporaneously with the formation of the Facilities CFD, 3333 California Street Developer and City will enter into the CFD Acquisition Agreement that will apply to the construction and acquisition or reimbursement of the Qualified Project Costs of the authorized Improvements for the Facilities CFD. The CFD Acquisition Agreement shall be structured so that it is automatically applicable to any financing by special taxes levied in, or CFD Bonds issued for, all phases of the 3333 California Street Project, without requiring any modifications to the CFD Acquisition Agreement or any further approvals by City. The CFD Acquisition Agreement shall contain an acknowledgment by City and 3333 California Street Developer as to the following:

(i) 3333 California Street Developer may be constructing authorized Improvements before CFD Bond proceeds and Remainder Taxes (herein, "**CFD Funding Sources**") that will be used to acquire them or reimburse their Qualified Project Costs are available;

(ii) For Improvements to be owned by the City, the City will inspect such Improvements and process payment requests even if CFD Funding Sources for the amount of pending payment requests are not then sufficient to satisfy them in full;

(iii) Authorized Improvements may be conveyed to and accepted by City or other Governmental Entity before the applicable payment requests are paid in full;

(iv) If City or other Governmental Entity accepts authorized Improvements before the applicable payment requests are paid in full, the unpaid balance will be paid when sufficient CFD Funding Sources become available, and the CFD Acquisition Agreement will provide that the applicable payment requests for such

Improvements accepted by City or other Governmental Entity may be paid: (A) in any number of installments as CFD Funding Sources become available; (B) irrespective of the length of time payment is deferred; and (C) except with respect to the final payment for any Improvement, prior to formal acceptance by the Governmental Entity or private entity of the Improvements that are the subject of such payment requests;

(v) 3333 California Street Developer's conveyance or dedication of authorized Improvements to City or other Governmental Entity before the availability of CFD Funding Sources to acquire such Improvements is not a dedication or gift, or a waiver of 3333 California Street Developer's right to payment of such Improvements under this Financing Plan or the CFD Acquisition Agreement; and

(vi) 3333 California Street Developer's conveyance or dedication of authorized Improvements to a private entity before the availability of CFD Funding Sources to reimburse the Qualified Project Costs of such Improvements is not a dedication or gift, or a waiver of 3333 California Street Developer's right to payment of such Improvements under this Financing Plan or the CFD Acquisition Agreement.

(k) No Other Land-Secured Financings. Except to the extent permitted under the Agreement, City shall not initiate the formation of any land-secured financing district involving the levy of special taxes or assessments on property in the 3333 California Street Project. Financing by the EIFD shall not constitute land-secured financings within the meaning of this section.

(l) Annexation of Future Annexation Property to Services CFD. Property identified in the boundary map for the Services CFD as "Future Annexation Area" may be annexed into the Services CFD into the initial tax zone or into a separate tax zone, in any case upon submission of a unanimous written approval of the property owner(s) of the property to be annexed. The Future Annexation Area property shall be annexed from time to time upon the submission of the unanimous written approval of the property owner(s) of the property to be annexed pursuant to the CFD Act according to the procedures established by the Board of Supervisors in the Services CFD formation proceedings and Section 1.1(b). The timing of any such annexation shall comply with Section 1.1(b).

(m) Annexation of Future Annexation Property to Facilities CFD. Property identified in the boundary map for the Facilities CFD as "Future Annexation Area" may be annexed into the Facilities CFD into the initial Improvement Area, into another previously existing Improvement Area that was created after the formation of the Facilities CFD, or into a new Improvement Area, in any case upon submission of a unanimous written approval of the property owner(s) of the property to be annexed. The Future Annexation Area property shall be annexed from time to time upon the submission of the unanimous written approval of the property owner(s) of the property to be annexed pursuant to the CFD Act according to the procedures established by the Board of Supervisors in the Facilities CFD formation proceedings. The timing of any such annexation shall comply with Section 1.1(c).

(n) Using Allocated Tax Revenues to Pay Debt Service. Upon the written request of the 3333 California Street Developer indicating that it would like to structure the Facilities CFD to issue early CFD Bonds and have the Allocated Tax Revenues from the EIFD used to pay debt service on the CFD Bonds, the City and the 3333 California Street Developer shall cooperate in good faith to structure the Facilities CFD and the RMA to allow for the payment of some or all of the debt service on the CFD Bonds from the Allocated Tax Revenues in the EIFD (the “**Offset**”). .

2.7 Contingent Services Costs

(a) After a Trigger Event, the CFD may levy the Contingent Services Special Taxes on the Taxable Parcels to pay the Contingent Services Costs.

(b) The Contingent Services Costs from which the maximum Contingent Services Special Taxes will be derived will be determined by 3333 California Street Developer in consultation with the City and will be based on a maintenance budget reasonably approved by the City and the 3333 California Street Developer prior to formation of the Services CFD that is based on a third-party consultant study verifying a reasonably-anticipated initial and full “build-out” budget. As used in this Financing Plan, “maintenance” includes repair, replacement and the creating and funding of a reserve fund to pay for repair and replacement.

2.8 CFD Limitations. This Section 2.8 does not apply to the Services CFD and applies only to a Facilities CFD if the 3333 California Street Developer, in its discretion, determines to Petition to form the Facilities CFD and the Facilities CFD is formed.

(a) City and 3333 California Street Developer agree that the Facilities CFD will be formed so that the proceeds of CFD Bonds and Remainder Taxes may be applied to accomplish, as applicable, the following goal in the manner set forth in this Financing Plan: to finance Qualified Project Costs. To accomplish this goal, and subject to the limitations set forth in this Section 2.8, and in light of the CFD Goals:

(i) the Facilities CFD (and each Improvement Area) will be authorized to finance the Qualified Project Costs;

(ii) City and 3333 California Street Developer will mutually determine the term for levying Facilities Special Taxes; and

(iii) the amount of authorized bonded indebtedness will be established to allow the issuance of the CFD Bonds to finance Qualified Project Costs.

(b) CFD Bonds will be issued exclusively to finance Qualified Project Costs unless 3333 California Street Developer and City mutually agree to the issuance of CFD Bonds for the Facilities CFD to finance other facilities.

2.9 Perpetual Tax. In the Services CFD, once levied following the Trigger Event, the Contingent Services Special Taxes will be levied in perpetuity.

3. ENHANCED INFRASTRUCTURE FINANCING DISTRICT FINANCING

3.1 Formation of the EIFD

(a) The City agrees (i) to submit to the Board of Supervisors for approval a resolution of intention to establish the EIFD over the 3333 California Street Project Site and the 3700 California Street Project Site that is consistent with the terms set forth in this Financing Plan and (ii) when applicable, and under the circumstances described in this Financing Plan, to hold the required public hearing and submit to the Board of Supervisors for approval a resolution approving the IFP to the extent it is consistent with the terms set forth in this Financing Plan.

(b) The City and the 3333 California Street Developer have determined that the boundaries of proposed EIFD will not overlap with the boundaries of any redevelopment project areas.

(c) The City will use good faith efforts to cause the Public Financing Authority to establish the EIFD under the EIFD Law.

(d) The EIFD will be governed by the Public Financing Authority.

(e) The City will submit the IFP to the Board of Supervisors for approval only if it allocates the Allocated Tax Revenue and conditionally allocates the Conditional Tax Revenue to the EIFD for the maximum term allowed under EIFD Law, subject to any redevelopment enforceable obligations, as set forth in the EIFD Law, and subject to the provisions of this Financing Plan. The City will submit the IFP to the Board of Supervisors for approval only if it provides that (i) the Allocated Tax Revenue will be used solely for the financing of Qualified EIFD Improvements for the Projects and other authorized purposes, as set forth in this Financing Plan and (ii) the Conditional Tax Revenue will be used to provide additional debt service coverage for each issue of EIFD Bonds and, if necessary, pay debt service on EIFD Bonds and replenish any reserve funds for the EIFD Bonds, as set forth in this Financing Plan.

(f) The City and the 3333 California Street Developer agree that the resolution of intention and the IFP submitted to the Board of Supervisors for approval shall each provide for the Project Areas as described in Section 1.2(b). The IFP submitted for approval to the Board of Supervisors shall provide that each Project Area (i) has separate and unique time limits associated with the Allocated Tax Revenue and Conditional Tax Revenue for each Project Area, and (ii) will generate Allocated Tax Revenue and Conditional Tax Revenue that will be allocated by the City to the EIFD commencing (A) no earlier than the fiscal year that begins after the legal parcels in the Project Area have been subdivided so as to conform to the boundaries of the Project Area and the Board of Equalization has approved an application for a tax rate area for such Project Area and (B) on the first day of the fiscal year in which the EIFD has actually received one hundred thousand dollars (\$100,000) in Allocated Tax Revenue from that Project Area, and continuing for 45 years from the commencement date for such Project Area. The IFP also will provide that the allocation of Allocated Tax Revenue

and Conditional Tax Revenue to the EIFD will not result in the total amount of the Allocated Tax Revenue and the Conditional Tax Revenue for a tax year exceeding the amount determined pursuant to Section 53398.75(a)(2) for such tax year. The 3333 California Street Developer and the City agree that the ability to implement Project Areas will be subject to the approval of the Public Financing Authority.

(g) The City shall cooperate with the 3333 California Street Developer, the 3700 California Street Developer and the EIFD to execute the EIFD Acquisition Agreement. The EIFD Acquisition Agreement shall contain, among other things, (i) provisions regarding the process for the construction, inspection, and acceptance of Qualified EIFD Improvements by the City, (ii) provisions regarding the process for requisitioning the payment of, or reimbursement for, Qualified EIFD Improvements from the EIFD Funding Sources, (iii) covenants by the EIFD to apply the EIFD Funding Sources in accordance with the IFP and the EIFD Acquisition Agreement, (iv) parameters for the issuance of EIFD Bonds, (v) covenants by the EIFD to timely conduct reports and audits required by the EIFD Law, and (vi) enforcement provisions that the City, the 3700 California Street Developer and the 3333 California Street Developer may exercise to ensure the financing of the Projects pursuant to the IFP, as described in subsections (h), (i), and (j) below.

(h) The EIFD Acquisition Agreement and the IFP submitted for approval to the Board of Supervisors (i) shall provide that in the event that the EIFD defaults under its obligations under the EIFD Acquisition Agreement, and an Event of Default (as defined in the EIFD Acquisition Agreement) occurs, the City, the 3700 California Street Developer and the 3333 California Street Developer may exercise all legal and equitable remedies available, including but not limited to, filing proceedings to compel injunctive relief or specific performance of the IFP and the EIFD Acquisition Agreement, (ii) shall include an acknowledgement and agreement by the EIFD that a failure of the EIFD to timely perform any duty, obligation, or covenant under the IFP, including the application of the Allocated Tax Revenue and Conditional Tax Revenue in accordance with the IFP and the application of such Allocated Tax Revenue to fund the Projects in accordance with the EIFD Acquisition Agreement, will cause irreparable harm to the 3333 California Street Developer and the 3700 California Street Developer that cannot be fully compensated by monetary damages and shall entitle the 3333 California Street Developer and the 3700 California Street Developer to seek injunctive relief or specific performance from the EIFD and (iii) shall entitle the City to all legal and equitable remedies, including, but not limited to, injunctive relief to compel the EIFD to perform its duties, obligations, or covenants under the IFP and the EIFD Acquisition Agreement.

(i) The EIFD Acquisition Agreement submitted for approval to the Board of Supervisors shall provide that, due to the unique nature of the IFP and the Projects and because time is of the essence in the performance of obligations under the IFP, the City and the EIFD waive the procedural protections of the Government Claims Act, California Gov't Code Section 810 et seq, in connection with any dispute related to or arising out of the IFP or the EIFD Acquisition Agreement, including those procedures requiring the filing of an administrative claim within the applicable statute of limitation.

(j) The EIFD Acquisition Agreement submitted for approval to the Board of Supervisors shall provide that except as expressly limited by the IFP or the EIFD Acquisition Agreement, the rights and remedies of the parties to the EIFD Acquisition Agreement regarding the enforcement of the Public Financing Authority's obligations to implement the IFP shall be cumulative, and the exercise by any party of any one or more of such remedies shall not preclude the exercise by it, at the same or different times, of any other remedies contained in the EIFD Acquisition Agreement for the same breach by the applicable party.

(k) The EIFD Acquisition Agreement submitted for approval to the Board of Supervisors shall provide that the 3333 California Street Developer and the 3700 California Street Developer shall not be entitled to receive payment or reimbursement thereunder unless the 3700 California Street Developer has executed and the City has caused to be recorded in the real property records a waiver that is substantively similar to the waiver of the 3333 California Street Developer set forth in Section 3.6 of this Financing Plan. Should the City determine, based upon the advice of bond counsel, that the provisions of the 3700 California Street Developer's waiver could cause the interest on an issue of EIFD Bonds to be subject to federal income taxation, the City, the 3700 California Street Developer and the 3333 California Street Developer shall meet and confer to discuss bond counsel's advice and thereafter, the City may either, in its discretion (i) ask the Public Financing Authority to issue such proposed EIFD Bonds as federally taxable bonds or (ii) (A) release the 3700 California Street Developer from its obligations under such waiver, and the waiver will be deemed to have been discharged and (B) ask the Public Financing Authority to structure any proposed EIFD Bonds in accordance with Section 3.4(c) of the Financing Plan after taking into account the release of the 3700 California Street Developer's obligations under such waiver.

(l) The following sources, as available, shall be applied to finance Qualified EIFD Improvements (together, "**EIFD Funding Sources**"): Allocated Tax Revenue and the proceeds of EIFD Bonds.

(m) The EIFD Acquisition Agreement submitted for approval to the Board of Supervisors shall provide for all of the following:

(i) For Qualified EIFD Improvements to be owned by the City, the City shall inspect such Qualified EIFD Improvements and the City and the EIFD shall process payment requests even if EIFD Funding Sources for the amount of pending payment requests are not then sufficient to satisfy them in full;

(ii) Qualified EIFD Improvements may be constructed and conveyed (including to the City or other Governmental Entity or private entity) before the applicable payment requests are paid in full;

(iii) The unpaid balance of applicable payment requests shall be paid when sufficient EIFD Funding Sources become available, and such payments may be made: (A) in any number of installments as EIFD Funding Sources become available; (B) irrespective of the length of time payment is deferred; and (C) except with respect to

the final payment for any EIFD Improvement, prior to formal acceptance by the applicable public or private entity (including the City or other Governmental Entity) of the Qualified EIFD Improvements that are the subject of such payment requests; and

(iv) 3333 California Street Developer or 3700 California Street Developer's conveyance or dedication of Qualified EIFD Improvements to the applicable public or private entity (including the City or other Governmental Entity) before the availability of EIFD Funding Sources to acquire such improvements is not a dedication or gift or a waiver of 3333 California Street Developer or 3700 California Street Developer's right to payment of such Qualified EIFD Improvements under this Financing Plan or the EIFD Acquisition Agreement.

3.2 Allocated Tax Revenue; Conditional Tax Revenue

(a) The IFP and the EIFD Acquisition Agreement submitted for approval to the Board of Supervisors will provide the following prioritization of use of the Allocated Tax Revenue, and the City will not approve any amendments to the IFP that would alter such prioritization without the 3333 California Street Developer and the 3700 California Street Developer's prior written approval:

(i) first, to pay EIFD administrative costs;

(ii) second, to pay debt service on EIFD Bonds and to replenish any reserve funds associated with EIFD Bonds;

(iii) third, to repay the City for any Conditional Tax Revenue actually used to pay debt service on EIFD Bonds or replenish debt service reserve funds for the EIFD Bonds in an amount equal to the Conditional Tax Revenue actually used to pay debt service on the EIFD Bonds or replenish debt service reserve funds for the EIFD Bonds plus interest through the date of repayment at an annual interest rate equal to the rate of interest on the United States Treasury bond with a 10-year maturity on the date of the first use of Conditional Tax Revenue plus 300 basis points, and such interest rate shall remain fixed for the remainder of the term of the IFP; and

(iv) fourth, to accumulate over time and, from time to time at the 3333 California Street Developer's or the 3700 California Street Developer's request, to pay directly or reimburse the 3333 California Street Developer or the 3700 California Street Developer for the Qualified EIFD Improvements as set forth in the EIFD Acquisition Agreement.

(b) The IFP submitted for approval to the Board of Supervisors will include a conditional allocation of Conditional Tax Revenue to the EIFD, and will provide that the Conditional Tax Revenue may only be used to (i) provide additional debt service coverage on the EIFD Bonds, (ii) pay debt service on EIFD Bonds, and (iii) replenish debt service reserve funds for such EIFD Bonds to the extent that Allocated Tax Revenue is not available for those purposes. The Indenture for any EIFD Bonds shall provide that on an annual basis, once it has been determined that all or a portion of the Conditional Tax Revenue for a tax year is not needed for the purposes described in

clauses (ii) and (iii) of the preceding sentence for the applicable calendar year because of the availability of Allocated Tax Revenue, such unneeded Conditional Tax Revenue shall be transferred to the City for deposit in the General Fund. The City will not approve any amendments to the IFP that would alter the use of the Conditional Tax Revenue without 3333 California Street Developer's and 3700 California Street Developer's prior written approval. Conditional Tax Revenue shall be used to provide additional debt service coverage on all EIFD Bonds regardless of whether amounts have previously been expended on debt service or reserve fund replenishment for EIFD Bonds.

3.3 The IFP

(a) The IFP submitted for approval to the Board of Supervisors shall provide that all Allocated Tax Revenue available after paying EIFD administrative costs shall be utilized for the maximum term allowed under EIFD Law solely for the financing of the Qualified EIFD Improvements for the Projects, either through payment of debt service and replenishment of reserve funds for EIFD Bonds or directly on a pay-as-you-go basis, as set forth in this Financing Plan.

(b) The IFP submitted for approval to the Board of Supervisors shall contain the provisions described in Section 3.4.

(c) The IFP submitted for approval to the Board of Supervisors shall contain the enforcement mechanisms described in Sections 3.1(g), 3.1(h), and 3.1(i).

(d) The IFP submitted for approval to the Board of Supervisors may provide for amendments to the boundaries of the Project Areas that can be accomplished without further hearings or approvals (including the approval of the Board of Supervisors, although prior written notice to the Board of Supervisors may be required). Such amendments may include (i) replacement of certain initial Project Areas with new Project Areas upon the subdivision of property in the initial Project Areas and (ii) changes to the boundaries of one or more Project Areas to conform the Project Areas to the final development parcels established by recordation of one or more final subdivision maps.

3.4 Issuance of EIFD Bonds

(a) The City will not approve any amendments of the IFP that would alter the following principles related to the issuance of EIFD Bonds: (i) the EIFD will issue EIFD Bonds in compliance with the EIFD Law and the IFP to finance the Qualified EIFD Improvements, (ii) the EIFD Bonds will not be issued except upon the written request of the 3333 California Street Developer and with the prior approval of the Board of Supervisors, and (iii) other than paying EIFD administrative costs, and costs of issuance and funding capitalized interest and debt service reserve funds, the proceeds of the EIFD Bonds shall be used to finance Qualified EIFD Improvements.

(b) The IFP and the EIFD Acquisition Agreement submitted for approval to the Board of Supervisors will provide that the EIFD shall issue EIFD Bonds upon the

written request of the 3333 California Street Developer and the 3700 California Street Developer made to the EIFD and the City, subject to the provisions of this Section 3.4.

(c) The IFP and the EIFD Acquisition Agreement submitted for approval to the Board of Supervisors will provide that any issue of EIFD Bonds will be structured with a debt service coverage ratio that maximizes the proceeds of the EIFD Bonds provided (i) such EIFD Bonds are issued consistent with sound municipal financing practices and Section 3.4(g) after consultation with the Controller's Office of Public Finance, and (ii) the City is assured, to its reasonable satisfaction, based on actual and projected reasonably foreseeable economic conditions that could have an impact on the assessed value of the property in the EIFD, that the EIFD Bonds are structured in a manner that (A) mitigates any potential material risk that the EIFD could default in the payment of debt service on the EIFD Bonds and (B) provides reasonable assurance to the City that the Conditional Tax Revenue would likely be available to the City's General Fund and unlikely to be needed to pay debt service on the EIFD Bonds or replenish debt service reserve funds for the EIFD Bonds. The City may implement other bond structure elements that it determines are consistent with sound municipal financing practices and Section 3.4(g), including requiring one or more debt service reserve funds.

(d) Prior to requesting the issuance of EIFD Bonds, 3333 California Street Developer will consult with the City's Controller (or the Controller's designee). The Controller will recommend that the Board of Supervisors approve such requested issue of EIFD Bonds if the Controller has determined that (1) the issue will meet the standards set forth in Section 3.4(c) and (2) the issue will be consistent with the EIFD Law, the IFP, and this Financing Plan. If the Controller recommends disapproval, the Controller shall specify in writing the reasons for such recommendation.

(e) The Board of Supervisors shall consider all requests to approve the issuance of EIFD Bonds in accordance with its customary practices based on the record before it, which shall include the Controller's recommendation and a description of the requirements and purposes of this Financing Plan.

(f) The IFP and the EIFD Acquisition Agreement submitted for approval to the Board of Supervisors will provide that at the written request of the 3333 California Street Developer made to the EIFD and the City, the EIFD shall consider the issuance of one or more series of federally taxable Bonds to finance the Actual Cost (as defined in the EIFD Acquisition Agreement) of Qualified EIFD Improvements that cannot be financed on a federally tax-exempt basis.

(g) The City, the 3700 California Street Developer and the 3333 California Street Developer agree that it is one of the purposes of this Financing Plan to implement sound and prudent public fiscal policies that protect the City's General Fund and the City's financial standings and fiduciary obligations, while operating within the constraints of this Financing Plan and, as applicable, the EIFD Law and Tax Laws.

(h) Notwithstanding any other provision of this Financing Plan, the IFP submitted for approval to the Board of Supervisors will provide that the EIFD will not issue any EIFD Bonds until, for each Taxable Parcel that the Underwriter has utilized for purposes of sizing the EIFD Bonds, (i) the Developer has exhausted all of its appeal rights with respect to the Baseline Assessed Value or (ii) the Developer has notified the City and the EIFD in writing that, with respect to the Taxable Parcel, (A) the Developer is aware of its right to appeal the Taxable Parcel's Baseline Assessed Value that was established following the Taxable Parcel's recent improvement/sale, (B) the Developer has either availed itself of that right or decided not pursue any further appeals with respect to the Baseline Assessed Value arising out of the recent improvement/sale and (C) the Developer does not waive any right to appeal future assessed valuations of the Taxable Parcel. The written notice submitted by the Developer pursuant to the previous sentence shall be satisfactory in form and substance to the City's Controller and the Executive Director of the EIFD.

3.5 Termination of Allocated Tax Revenue. The parties hereby agree and the IFP submitted for approval to the Board of Supervisors shall provide that prior to the issuance of any EIFD Bonds by the EIFD, and notwithstanding any other provision of the IFP or this Financing Plan, the allocation of Allocated Tax Revenue and Conditional Tax Revenue under the IFP may be permanently terminated by the adoption by the Board of Supervisors of a termination resolution if the first tax increment-producing building in the EIFD that was constructed, or caused to be constructed, by the 3333 California Street Developer or the 3700 California Street Developer (regardless of Project Area) has not received a certificate of occupancy for new construction or expansion of a building constituting permanent new development (not including rehabilitation, relocation, or other work that does not constitute permanent new development) before the tenth anniversary of the adoption by the Public Financing Authority of the resolution establishing the EIFD (herein, the **"Optional Termination for Cause"**). For purposes of this paragraph, "certificate of occupancy" means the first certificate, including any temporary certificate of occupancy, issued by the City to confirm that a building or a portion of a building has met all of the building codes and can be occupied for residential or non-residential use. To provide clarity, the Optional Termination for Cause provisions set forth above shall no longer be applicable upon the first to occur of the (i) date that the first tax increment-producing building in any Project Area of the EIFD that was constructed or caused to be constructed by the 3333 California Street Developer or the 3700 California Street Developer receives a certificate of occupancy for new construction or expansion of a building constituting permanent new development (not including rehabilitation, relocation, or other work that does not constitute permanent new development) or (ii) date of the first issuance of EIFD Bonds by the EIFD. Within sixty (60) days of the occurrence of either (i) or (ii) in the preceding sentence, the Director of the Controller's Office of Public Finance shall confirm in writing to the 3333 California Street Developer and the 3700 California Street Developer that the Optional Termination for Cause provisions set forth in this Section 3.5 are no longer applicable to the EIFD and that the allocation of Allocated Tax Revenue and Conditional Tax Revenue under the IFP is no longer subject to Optional Termination for Cause pursuant to this Section 3.5.

The IFP submitted for approval to the Board of Supervisors shall provide that any Allocated Tax Revenue received by the EIFD prior to the earlier of (i) the Optional Termination for Cause or (ii) the Director of the Controller's Office of Public Finance written confirmation to the 3333 California Street Developer and the 3700 California Street Developer that the Optional Termination For Cause provisions are no longer applicable to the EIFD as described in the previous paragraph, shall accumulate and may be used by the Public Financing Authority exclusively to pay administrative expenses and for no other purpose. If the Director of the Controller's Office of Public Finance provides written confirmation to the 3333 California Street Developer and the 3700 California Street Developer that the Optional Termination For Cause provisions are no longer applicable to the EIFD, any accumulated Allocated Tax Revenue received by the EIFD that was not used for administrative expenses shall be available to the 3333 California Street Developer and the 3700 California Street Developer for financing Qualified EIFD Improvements.

The IFP submitted for approval to the Board of Supervisors shall provide that if the Optional Termination for Cause occurs, any accumulated Allocated Tax Revenue received by the EIFD that was not used for administrative expenses, shall be returned by the Public Financing Authority to the City.

3.6 Reassessments.

(a) In consideration of the City entering into this Financing Plan, 3333 California Street Developer agrees as follows with respect to parcels that it owns in the boundaries of the EIFD.

(b) From and after the Commencement Date (as defined in the IFP) for a Project Area, 3333 California Street Developer may initiate a Reassessment in connection with the determination of the Baseline Assessed Value of any parcel within such Project Area, but may not and hereby waives its right to initiate a Reassessment of the Subsequent Assessed Value of that parcel within such Project Area until the earlier of (i) the date on which (A) there are no authorized uses under the IFP of the Allocated Tax Increment or the Conditional Tax Increment generated in such Project Area and neither the 3333 California Street Developer nor the City expects there to be any further such authorized uses and (B) the City has been repaid for the use of Conditional Tax Revenue in accordance with the IFP or (ii) the EIFD Termination Date with respect to such Project Area. For the avoidance of doubt, this Section 3.6(b) does not restrict the ability of the 3333 California Street Developer to initiate a Reassessment on any parcel in a Project Area prior to either the date of the initial certificate of occupancy or the Commencement Date for such Project Area.

(c) 3333 California Street Developer agrees to include a provision substantially similar to this Section in any Assignment and Assumption Agreement.

(d) 3333 California Street Developer understands that the City would not be willing to enter into this Financing Plan without this Section. 3333 California Street Developer has knowingly, willingly and voluntarily agreed to this Section 3.6 with

awareness of the likely consequences, after consulting with legal counsel. The City and 3333 California Street Developer agree that there are no alternative means to achieve the purposes of this Section 3.6. Nothing in this Section 3.6 is intended to limit the San Francisco Assessor's independent duty to value property in accordance with Section 2(b) of California Constitution Article XIII A and California Revenue and Taxation Code Section 51.

(e) Should the City determine, based upon the advice of bond counsel, that the provisions of subsection (b) above could cause the interest on an issue of EIFD Bonds to be subject to federal income taxation, the City, the 3700 California Street Developer and the 3333 California Street Developer shall meet and confer to discuss bond counsel's advice and thereafter, the City may either, in its discretion (i) ask the Public Financing Authority to issue such proposed EIFD Bonds as federally taxable bonds or (ii) (A) release 3333 California Street Developer from its obligations under this Section 3.6, and this Section 3.6 will be deemed severed from this Financing Plan and (B) ask the Public Financing Authority to structure any proposed EIFD Bonds in accordance with Section 3.4(c) after taking into account the release of the 3333 California Street Developer's obligations under this Section 3.6.

3.7 Validation

(a) 3333 California Street Developer is aware that the EIFD will file a judicial validation action relating to the formation of EIFD and actions authorized under the IFP and agrees to pay the reasonable costs of such validation action.

4. INTERPRETATION; DEFINITIONS

4.1 Interpretation of Agreement

(a) Development Agreement. This Financing Plan (including its Attachments, as updated from time to time) is a part of the 3333 California Street Development Agreement and is subject to all of its general terms, including the definitions, rules of interpretation and section ____ thereof (related to approvals).

(b) Inconsistent Provisions. 3333 California Street Developer and the City intend for this Financing Plan to prevail over any inconsistent provisions relating to the financing structure for the 3333 California Street Project and their respective financing-related obligations in any other agreement between them related to the 3333 California Street Project, including other provisions of the 3333 California Street Development Agreement.

4.2 Defined Terms

(a) Definitions. The following terms have the meanings given to them below or are defined where indicated. Capitalized terms not defined herein have the meanings given such terms in the Development Agreement.

"2% Limitation" is defined in Section 2.3(e) herein.

"Allocated Tax Revenue" means ____ percent (____%) of the City Share of Increment.

"Assignment and Assumption Agreement" is defined in the 3333 California Street Development Agreement.

"Base Year" means, for each Project Area, the fiscal year in which the assessed value of taxable property in such Project Area was last equalized prior to the effective date of the resolution adopted pursuant to Section 53398.69 of the EIFD Law to create the EIFD. The Base Year will be set forth in the IFP.

"Baseline Assessed Value" means, as applicable, (1) the initial assessed value of a parcel in the EIFD in the first Fiscal Year in which the assessed value reflects the full cash value of the initial improvements constructed on the parcel for which the City has issued an initial certificate of occupancy, or (2) the initial assessed value of a parcel in the EIFD in the first Fiscal Year in which the assessed value reflects any change in ownership or later improvements.

"Board of Supervisors" means the Board of Supervisors of the City and County of San Francisco.

"CFD" means, as the context requires, the Services CFD and/or the Facilities CFD.

"CFD Acquisition Agreement" means, for the Facilities CFD only, the agreement between 3333 California Street Developer and the City governing the terms of the City's acquisition of authorized improvements and reimbursement of Qualified Project Costs and any other cost paid by 3333 California Street Developer and authorized to be financed by the Facilities CFD under this Financing Plan to the extent Qualified, as the same may be modified or amended from time to time.

"CFD Act" means the San Francisco Special Tax Financing Law (Admin. Code ch. 43, art. X), which incorporates the Mello-Roos Act, as amended from time to time.

"CFD Bonds" means, for the Facilities CFD only, one or more series of bonds (including refunding bonds) secured by the levy of Facilities Special Taxes within an Improvement Area.

"CFD Bonds Project Account" means, for the Facilities CFD only, the funds or accounts, however denominated, held by the Fiscal Agent under an Indenture containing the CFD Bond proceeds to be used to finance Qualified Project Costs, and other authorized uses as set forth in this Financing Plan.

"CFD Funding Sources" is defined in Section 2.6(j)(i).

“CFD Goals” means the Local Goals and Policies for Community Facilities Districts, approved by Board of Supervisors Resolution No. 414-13 in effect on the date a CFD is formed, and, subject to Section 2.6(g), as amended from time to time.

“CFD Notice of Special Tax Lien” is defined in Section 1.1(b).

“Change Proceedings” means proceedings under section 53332 of the Mello-Roos Act initiated by 3333 California Street Developer’s Petition.

“City” means the City and County of San Francisco.

“City Share of Increment” means 64.588206% of Gross Tax Increment.

“Conditional Tax Revenue” means ____ percent (____%) of the City Share of Increment, which the City will allocate on a conditional basis to the EIFD for the purposes described in Section 3.4(e).

“Contingent Services” means the maintenance, repair, and replacement of the privately-maintained portions of the Publicly Accessible Private Improvements and Streetscape Improvements (both as defined in the 3333 California Development Agreement) located within the 3333 California Street Project from the Contingent Services Special Taxes.

“Contingent Services Costs” means the costs of the Contingent Services, all to the extent that they are Qualified.

“Contingent Services Special Taxes” means a special tax levied under an RMA for the Services CFD that will be used to finance the Contingent Services, including all delinquent Contingent Services Special Taxes collected at any time by payment or through foreclosure proceedings.

“CPI” means the Consumer Price Index for All Urban Consumers in the San Francisco-Oakland-Hayward region (base years 1982-1984=100) published by the United States Department of Labor’s Bureau of Labor Statistics or if such index is no longer published, some other index approved by the City and 3333 California Street Developer.

“Developed Property” means, as will be set forth in each RMA, for the Facilities Special Tax (if any) and the Contingent Services Special Tax, in any Fiscal Year, a Taxable Parcel on which there will be new development under the 3333 California Street Development Agreement for which a certificate of occupancy has been issued on or before June 30 of the preceding Fiscal Year. A certificate of occupancy means the first certificate, including any temporary certificate of occupancy, issued by the City confirming that all or a portion of a building can be occupied for residential or non-residential use. A certificate of occupancy following rehabilitation, relocation, or other work not constituting permanent new development under the 3333 California Street Development Agreement

shall not be included.

“EIFD” means an Enhanced Infrastructure Financing District created pursuant to the EIFD Law, to be known as San Francisco Enhanced Infrastructure Financing District No. ____ (3333/3700 California Street).

“EIFD Acquisition Agreement” means the agreement between 3333 California Street Developer, the 3700 California Street Developer, the City, and the EIFD governing the terms of the City’s acquisition, construction, and reimbursement of Qualified EIFD Improvements and any other cost paid by 3333 California Street Developer or the 3700 California Street Developer and authorized to be financed by the EIFD under the EIFD Law and the IFP to the extent Qualified, as the same may be modified or amended from time to time.

“EIFD Bonds” means one or more series of bonds (including refunding bonds) secured by Allocated Tax Revenue and the Conditional Tax Revenue generated from property in the EIFD.

“EIFD Funding Sources” means Allocated Tax Revenue and the proceeds of EIFD Bonds.

“EIFD Improvements” means the Improvements described in Exhibit A to the EIFD Acquisition Agreement to the extent consistent with the IFP (as such exhibit may be amended or supplemented from time to time in accordance with the EIFD Acquisition Agreement and the EIFD Law). The IFP and the EIFD Acquisition Agreement shall provide that the EIFD will not finance the ongoing or capitalized costs to maintain public capital facilities financed in whole or in part by the EIFD.

“EIFD Law” means Chapter 2.99 of Part 1 of Division 2 of Title 5 of the California Government Code, commencing with Section 53398.50.

“Exempt Parcel” means with respect to the CFD (i) any property identified by the 3333 California Street Developer in its Petition as property that is exempt from Contingent Services Special Taxes or Facilities Special Taxes, as applicable, including parking structures, child care centers, and senior center facilities; (ii) real property owned by the City or any other Governmental Entity, (iii) parcels described in the second sentence of Section 53340(c), and (iv) parks, open space, landscaping, and streets, whether publicly or privately owned. Exempt Parcel does not include an assessor’s parcel that, immediately prior to the acquisition by the City or other Governmental Entity, was a Taxable Parcel that City or any other Governmental Entity acquires by gift, devise, negotiated transaction, or foreclosure (including by way of credit bidding), or an assessor’s parcel that, immediately prior to the acquisition by the City, was a Taxable Parcel that City acquires under any right of reverter.

“EIFD Termination Date” means, for each Project Area in the EIFD, the date on which all allocations to the EIFD of Allocated Tax Revenue and Conditional Tax Revenue from that Project Area ends under the IFP.

“Facilities CFD” means a community facilities district formed under the CFD Act to finance Qualified Project Costs, all to the extent provided in the proceedings for the Facilities CFD and this Financing Plan. If the Facilities CFD has designated Improvement Areas, then the term “Facilities CFD” shall mean, individually, an Improvement Area or, collectively, all Improvement Areas, as the context requires.

“Facilities Special Tax” means a special tax levied under an RMA for the Facilities CFD that will be used to finance Project Costs as set forth in this Financing Plan, including all delinquent Facilities Special Taxes collected at any time by payment or through foreclosure proceedings.

“Facilities Special Tax Requirement” means, as set forth in each RMA for the Facilities CFD, the amount of Facilities Special Taxes required in any Fiscal Year to fund (i) debt service on CFD Bonds (not including capitalized interest), (ii) replenishment of the reserve fund, (iii) administrative costs and (iv) to the extent that it does not increase the Facilities Special Taxes levied against Undeveloped Property, costs authorized to be financed by this Financing Plan.

“Financing Plan” is defined in the preamble.

“Fiscal Agent” means the fiscal agent or trustee under an Indenture.

“Fiscal Year” means the period commencing on July 1 of any year and ending on the following June 30.

“Future Annexation Area” means the geographic area designated at CFD formation as an area for future annexation to the CFD, as provided in the Mello-Roos Act.

“Governmental Entity” means a Federal, State, or local governmental agency, including the City.

“Gross Tax Increment” means, for each Project Area, 100% of the revenue produced by the application of the 1% ad valorem tax rate to the Incremental Assessed Property Value of the property within the 3333 California Street Project Area.

“HOA” means the homeowners’ or property owners’ association that encumbers all or a portion of the property in the 3333 California Street Project Site.

“IFP” means the Infrastructure Financing Plan for the EIFD required to be prepared and approved under the EIFD Law.

“Improvement Area” means, for the Facilities CFD only, an improvement area within the Facilities CFD designated pursuant to section 53350 of the Mello-Roos Act. Any reference in this Financing Plan to an Improvement Area shall be deemed references

to the Facilities CFD as a whole if the Facilities CFD is formed without Improvement Areas.

“Improvements” means public or private improvements constructed, or caused to be constructed, in connection with the development of the 3333 California Street Project and that are authorized to be financed under the EIFD Law or CFD Act, as applicable.

“Incremental Assessed Property Value” means, in any Fiscal Year, for each Project Area, the difference between the assessed value of the taxable property within the Project Area for that Fiscal Year and the assessed value of the taxable property within the Project Area in the Base Year, to the extent that the difference is a positive number.

“Indenture” means one or more indentures, trust agreements, fiscal agent agreements, financing agreements, or other documents containing the terms of any CFD Bonds or EIFD Bonds.

“Mello-Roos Act” means the Mello-Roos Community Facilities Act of 1982 (Cal. Gov’t Code §§ 53311-53368), as amended from time to time.

“Official Records” is defined in the 3333 California Street Development Agreement.

“Offset” is defined in Section 2.6(n).

“Permitted 3333 Assigns” means a Transferee that (i) has executed an Assignment and Assumption Agreement with respect to the 3333 California Street Development Agreement and (ii) has executed a Public Financing Assignment with respect to some or all of the rights set forth in this Financing Plan. A Transferee that has executed an Assignment and Assumption Agreement with respect to the 3333 California Street Development Agreement but that was not assigned any rights and obligations under this Financing Plan through a Public Financing Assignment shall not be considered a Permitted 3333 Assign of the 3333 California Street Developer under this Financing Plan notwithstanding that such Transferee shall be considered a “3333 California Street Developer” under the 3333 California Street Development Agreement.

“Permitted 3700 Assigns” means a transferee of the 3700 California Street Project Site that has executed a Public Financing Assignment with respect to some or all of the rights set forth in this Financing Plan and the EIFD Acquisition Agreement. A transferee that has not been assigned any rights and obligations under this Financing Plan and the EIFD Acquisition Agreement through a Public Financing Assignment shall not be considered a Permitted 3700 Assign of the 3700 California Street Developer under this Financing Plan notwithstanding that such transferee owns all or part of the 3700 California Street Project Site.

“Petition” means a petition required by the CFD Act to initiate formation of, or conduct change proceedings under, a CFD.

“Potential Trigger Event” means any of the following: (i) the HOA is dissolved; (ii) the HOA votes to terminate providing the Contingent Services; or (iii) the HOA fails to adhere to the maintenance requirements of the Declaration of Public Access Covenants and Restrictions dated ___, 20__ executed by the 3333 California Street Developer in favor of the City and recorded in the Official Records of San Francisco County as Instrument No. _____ on _____. or the Encroachment Permit and Maintenance Agreement, dated ___, 20__, between the 3333 California Street Developer and the City and recorded in the Official Records of San Francisco County as Instrument No. _____ on _____.

“Principal Payment Date” means, for the Facilities CFD only, (i) if CFD Bonds have not yet been issued, September 1 of each year, and (ii) if CFD Bonds have been issued, the calendar date on which principal or sinking fund payments on the CFD Bonds are, in any year, payable (for example, if the principal amount of CFD Bonds are payable on September 1, the Principal Payment Date shall be September 1, regardless of whether principal payments are actually due in any particular year).

“Project Areas” means one or more project areas of the EIFD.

“Project Costs” means the hard and soft costs of developing the 3333 California Street Project or the 3700 California Street Project, as applicable, that are eligible for financing by the EIFD Law or CFD Act, including Improvements.

“Project Special Taxes” means, collectively, (i) the Facilities Special Taxes (if any) in each Improvement Area of the Facilities CFD, and (ii) the Contingent Services Special Taxes in the Services CFD.

“Projects” means the 3333 California Street Project and the 3700 California Street Project.

“Public Financing Assignment” means (A) for the 3333 California Street Developer, a written assignment signed by the 3333 California Street Developer and the Transferee of some or all of the rights and obligations of the CFD and/or EIFD to a Transferee, which assignment (i) shall be contained in the partial or whole assignment of the rights and obligations of the CFD Acquisition Agreement (with respect to the CFD) or the EIFD Acquisition Agreement (with respect to the EIFD), as the case may be, and (ii) must be separate and distinct from the Assignment and Assumption Agreement associated with the 3333 California Street Development Agreement and (B) for the 3700 California Street Developer, a written assignment signed by the 3700 California Street Developer and the transferee of some or all of the rights and obligations of the EIFD to a transferee, which assignment (i) shall be contained in the partial or whole assignment of the rights and obligations of the EIFD Acquisition Agreement, and (ii) must be separate and distinct from any general assignment of rights and obligations associated with the transfer of property.

“Public Financing Authority” means the Enhanced Infrastructure Financing District Public Financing Authority No. ____, established by the City to provide for the financing of Qualified EIFD Improvements related to the 3333 California Street Project and the 3700 California Street Project.

“Qualified” means, with reference to any costs (including EIFD Improvements, Project Costs, and Contingent Services Costs), that they are authorized to be financed under the CFD Act, the EIFD Law, the Tax Laws (if applicable), and/or this Financing Plan, as applicable. For the avoidance of doubt, costs may be Qualified under Tax Laws on a tax-exempt or taxable basis.

“Reassessment” means a proceeding that a taxpayer initiates under the California Revenue and Taxation Code that results in a Value Reduction.

“Remainder Taxes” means, for the Facilities CFD only, as calculated between September 1st and December 31st of any Fiscal Year, all Facilities Special Taxes that were collected in an Improvement Area in the prior Fiscal Year and were not needed to pay: (a) debt service on the outstanding CFD Bonds for such Improvement Area, as applicable, due in the calendar year that begins in the Fiscal Year in which the Remainder Special Taxes were levied, if any; (b) administrative costs for such Improvement Area payable in that Fiscal Year; (c) amounts levied to replenish the applicable reserve fund as of the Principal Payment Date, including amounts reserved for reasonable anticipated delinquencies, if any; and (d) amounts needed to pay periodic costs on CFD Bonds for such Improvement Area, including liquidity support and rebate payments on CFD Bonds for such Improvement Area.

“Remainder Taxes Project Account” means, for the Facilities CFD only, a separate account created by or on behalf of City for each Improvement Area of the Facilities CFD and maintained by or on behalf of City to hold all Remainder Taxes generated from such Improvement Area, to be used as set forth in this Financing Plan.

“RMA” means the applicable rate and method of apportionment of special taxes for (i) the Services CFD as approved in accordance with the CFD Act and (ii) if formed, for each Improvement Area of the Facilities CFD, as approved in accordance with the CFD Act.

“Services CFD” means a community facilities district formed under the CFD Act to finance Contingent Services Costs, all to the extent provided in the proceedings for the CFD and this Financing Plan.

“State” means the State of California.

“Subsequent Assessed Value” means the assessed value of a parcel in the EIFD in any Fiscal Year after the most recent Baseline Assessed Value was established.

“Tax Laws” means the Internal Revenue Code of 1986, as amended, together with applicable temporary and final regulations promulgated, and applicable official public

guidance published, under said Internal Revenue Code, all as of the date of determination.

“Taxable Parcel” means, depending on the context, (i) with respect to the Services CFD, and as determined by the RMA for the Services CFD, a lot or parcel that is, as of the date of determination, within the Services CFD and that is not an Exempt Parcel, (ii) with respect to the Facilities CFD, if any, and as determined by the applicable RMA for the Facilities CFD, a lot or parcel that is, as of the date of determination, within the Facilities CFD or an Improvement Area within the Facilities CFD and that is not an Exempt Parcel, and (iii) with respect to the EIFD, a parcel that is subject to the ad valorem property tax within the boundaries of a Project Area.

“Taxable Residential Unit” means, for the Facilities CFD only, a residential unit within the Facilities CFD.

“Total Tax Obligation” means, for the Facilities CFD only, with respect to a Taxable Parcel at the time of calculation, the sum of: (a) the ad valorem taxes, charges and fees actually levied or projected to be levied on the County tax roll if the Taxable Parcel were developed at the time of calculation; (b) the Facilities Special Tax rates (but not the Contingent Services Special Tax rates) levied or projected to be levied if the Taxable Parcel were developed at the time of calculation; (c) all installments of special assessments secured by a lien on the Taxable Parcel if the Taxable Parcel were developed at the time of calculation; and (d) all other special taxes (based on assigned special tax rates), including the Contingent Services Special Taxes, or assessments secured by a lien on the Taxable Parcel levied or projected to be levied if the Taxable Parcel were developed at the time of calculation.

“Transferee” is defined in the 3333 California Street Development Agreement.

“Trigger Event” means the date following both (i) the written notice to the 3333 California Street Developer of a Potential Trigger Event and (ii) the failure of the 3333 California Street Developer to remedy the default described in the notice after having been provided a reasonable opportunity to cure such default. The Parties agree that a reasonable opportunity to cure such default includes 180 days (i.e., 90 days for the Developer and owners of Taxable Parcels to cure, with an additional 90 days for lenders secured by Taxable Parcels to cure the default).

“Underwriter” means the underwriter for any issue of CFD Bonds or EIFD Bonds.

“Underwriter Force Majeure” is defined in Section 1.4.

“Undeveloped Property” means, for the Facilities CFD only, in any Fiscal Year, Taxable Parcels in the Facilities CFD or an Improvement Area that are not Developed Property, as defined in the applicable RMA.

“Value Reduction” means a reduction in assessed value of a parcel obtained through a proceeding that the pertinent taxpayer initiates under the California Revenue &

Taxation Code.

“3333 California Street Developer” means Laurel Heights Partners, LLC a Delaware limited liability company, its successors, and its Permitted 3333 Assigns.

“3333 California Street Development Agreement” means a Development Agreement between City and the 3333 California Street Developer, recorded in the Official Records of San Francisco County on September 11, 2020, as Document No. 2020015925, as modified by a Memorandum of Minor Modification of Development Agreement (Amendment No. 1, recorded in the Official Records of San Francisco County on _____, 2024, as Document No. _____, and a First Amendment to Development Agreement, dated as of _____, 2024, and to recorded in the Official Records of San Francisco County, as amended from time to time.

“3333 California Street Project” has the meaning given to the term Project in the 3333 California Street Development Agreement.

“3333 California Street Project Site” has the meaning given to the term Project Site in the 3333 California Street Development Agreement.

“3700 California Street Developer” means California 3700 LLC, a Delaware limited liability company, its successors, and its Permitted 3700 Assigns.

“3700 California Street Project” means [to come].

“3333 California Street Project Site” means [to come].

Schedule 1

Community Benefits Linkages and Impact Fees Schedule

Pursuant to Section 4.1 of the Agreement, the Developer's Community Benefits obligations are tied to specific Buildings or number of Market Rate Units (as defined in Exhibit D) that will be developed over the course of the Project and during the Term of the Agreement. The linkages between the specific Community Benefits and the associated Buildings or Market Rate Units are detailed below, as well as within any referenced exhibits. The development impact fees that apply to the Project are detailed below.

COMMUNITY BENEFITS

1. **Publicly Accessible Private Improvements.** The Developer shall complete the Publicly Accessible Private Improvements described in Exhibit C and generally depicted in Attachment C-1 prior to obtaining a first certificate of occupancy (including any temporary certificate of occupancy) for any non-retail portion, if any, of specific Buildings as described below (or, in the case of Publicly Accessible Private Improvements to be delivered only after completion of more than one Building, then prior to obtaining the first certificate of occupancy for the later Building); provided, however, that if Developer wishes to receive a first certificate of occupancy (or the equivalent thereof) for a Building (or later Building, as applicable) before completing its associated Publicly Accessible Private Improvement, then, notwithstanding anything to the contrary in this Schedule, Developer may complete this obligation after that certificate of occupancy for the associated Building (or later Building, as applicable) by providing to the City, prior to issuance of the first certificate of occupancy for that Building (or later Building, as applicable), a surety performance bond or other security in form acceptable to the City and in an amount equal to 100% of the reasonably estimated cost to complete that Publicly Accessible Private Improvement, and shall diligently and continuously pursue that Publicly Accessible Private Improvement to completion following which such bond will be released.
 - a. California Plaza – with the completion of Plaza A Building
 - b. Cypress Square – with the completion of Plaza B Building
 - c. Cypress Stairs – with the later completion of either Plaza A Building or Plaza B Building
 - d. Mayfair Walk – the Mayfair Walk extends the entire width of the Project Site and shall be completed in segments tied to the completion of the adjacent Buildings as depicted in Attachment C-1 (the later of Mayfair Building or Plaza A Building, the later of Plaza B Building or Center A Building, and the completion of Center B Building)

- e. Presidio Overlook – with the completion of Center Building B
 - f. Pine Street Steps – with the completion of Center Building B
 - g. Walnut Walk North – with the later completion of Center A Building or Center B Building
 - h. Walnut Walk South – with the later completion of the Euclid Building or Masonic Building
 - i. Walnut Drive and Walnut Court – with the later completion of Plaza B Building or Walnut Affordable Housing Building (as defined in Exhibit D)
 - j. Euclid Green – with the completion of the Project's final Building; provided, however, that if the Developer receives a first certificate of occupancy (including any temporary certificate of occupancy) for any Building(s) without completing all proposed Buildings during the Term, then Euclid Green shall be completed by the end of the Term.
 - k. Pedestrian Access – if Developer receives a first certificate of occupancy (including any temporary certificate of occupancy) for any Building(s) without completing all proposed Buildings during the Term that would otherwise require the completion of Walnut Walk North, Walnut Walk South, and Mayfair Walk as described above, then Developer, in conjunction with the Planning Department, shall design an alternative plan for pedestrian access that seeks to achieve similar pedestrian access and widths as Walnut Walk North, Walnut Walk South, and Mayfair Walk, but takes into account then then-current on-site conditions, including locations of improvements and the Project Site's topography, and the Developer shall construct such alternative plan improvements prior to the end of the Term.
2. **Streetscape Improvements.** The Developer shall complete each of the Streetscape Improvements described in Exhibit C and generally depicted in Attachment C-1 (and as will be more specifically set forth in the building permit application for the Streetscape Improvements associated with the applicable Building) before obtaining any first certificate of occupancy (including any temporary certificate of occupancy) for the applicable Building (or later of adjacent Buildings, if applicable) for such Streetscape Improvement as depicted in Attachment C-1; provided, however, that if Developer wishes to receive a first certificate of occupancy for a Building before completing its associated Streetscape Improvement, then, notwithstanding anything to the contrary in this Schedule, Developer may complete its associated Streetscape Improvement after that certificate of occupancy by providing a surety performance bond or other security to City, prior to issuance of the first certificate of occupancy for that Building, in form acceptable to the City and in an amount equal to 100% of the reasonably estimated cost to complete that Streetscape Improvement, and the Developer shall diligently and continuously pursue that Streetscape Improvement to completion following which the bond shall be released. Such requirement shall be in addition to any security or bonding requirements required under

the street improvement permit issued by City's Department of Public Works for the performance of such Streetscape Improvement.

3. **Maintenance and Operation.** The Developer shall cause the appropriate party (e.g., a master association) to enter into agreements for the ongoing operation, maintenance and repair of the Publicly Accessible Private Improvements to the standards described in Attachment C-2 and Attachment C-3.
4. **Housing Plan.** The Project's BMR Units shall be complete as set forth in Exhibit D, the Affordable Housing Program.
5. **AWSS Community Benefit Fee.** The Project's AWSS Community Benefit Fee shall be paid as set forth in Schedule 2.
6. **Workforce Agreement.** The workforce requirements will apply to the Project as set forth in Exhibit I, the Workforce Program.
7. **Transportation Demand Management.** The Transportation Demand Management Plan shall be implemented as set forth in Exhibit J, the Transportation Exhibit, and the Approvals described in Exhibit E.
8. **Child Care Program.** The Developer shall have constructed the child care facility to warm shell condition, as described in Exhibit L, on the Walnut Child Care Parcel (as defined in Exhibit D) by the earlier of receiving a first certificate of occupancy (including any temporary certificate of occupancy) for the Walnut Affordable Housing Building (as defined in Exhibit D) and obtaining a first certificate of occupancy (including any temporary certificate of occupancy) for more than four hundred eighty-one (481) Market Rate Units (as defined in Exhibit D). In addition, if the Developer receives a first certificate of occupancy (or a temporary certificate of occupancy) for any Building, the Developer must obtain a first certificate of occupancy (or a temporary certificate of occupancy) for the child care facility before the expiration of the Term. The child care facility shall be operated on the terms described in Exhibit L.
9. **Construction Period Enhancement Measures.** Developer shall comply with the construction period enhancement measures described in Exhibit N during the initial construction of any portion of the Project.

DEVELOPMENT IMPACT FEES

The following development impact fees apply to the Project: Transportation Sustainability Fee (Planning Code Section 411A) and Jobs Housing Linkage Fee (Section 413). The Residential Child Care Impact Fee (Planning Code Section 414A) and the Affordable Housing Fee (Planning Code Section 415) have been waived in consideration of the on-site provision of a child care facility and affordable housing as described in Exhibit L and Exhibit D, respectively.

As provided in Planning Code section 403 and Section 107A.13.3 of the San Francisco Building Code, the Project is eligible for the Fee Deferral Program. Notwithstanding anything to the contrary in Planning Code section 403, the Project also will be eligible for reduction of the Transportation Sustainability Fee pursuant to Planning Code section 403 for any Building that has received a site permit on or before November 1, 2026, subject to extension for periods of Excusable Delay, and then receives a First Construction Document within thirty (30) months of site permit approval. If Planning Code section 403 is amended to extend either the November 1, 2026 date by which the fee must be assessed or the timeline within which a First Construction Document must be obtained to be eligible for the fee reduction, then such extended timelines shall apply to the Project.

Exhibit B-1

Site Plan



The final design is subject to modification following City review and approval of the submitted Site Permit applications

3333-3700 CALIFORNIA STREET PROJECTS

Board of Supervisors

Budget & Finance
Committee

October 30, 2024



SAN FRANCISCO
OFFICE OF ECONOMIC &
WORKFORCE DEVELOPMENT



City Policy Goals

Accelerating the Housing Pipeline

- ❑ Entitled large projects in the pipeline are our best and fastest opportunity to add significant housing supply.
- ❑ Yet these projects are financially challenged by development economics and high infrastructure costs that are inhibiting their progress.
- ❑ City has partnered with Prado Group to develop proposed modifications to the 3333 California Street Development Agreement and form the 3333-3700 California EIFD to bring the projects closer to feasibility and adjust requirements to be consistent with today's standards.
- ❑ These changes will allow the project to commence construction sooner in the City's economic recovery so the City will receive new public assets faster and unlock an expansion of our housing supply.

3333 & 3700 California Project Locations

- **3700 California** is located on a 4.9-acre site that encompasses 14 parcels. The site was previously occupied by Sutter Health's CPMC Hospital - all buildings are currently vacant.

- **3333 California** is located on a 10.25-acre site at the intersection of Laurel Heights and Presidio Heights. The site was previously occupied by UCSF's Laurel Heights Campus and is now vacant.



EIFD Policy Approach

- ❑ In 2023 City updated IFD guidelines with new guardrails and guidance to allow EIFD financing to be deployed across large pipeline projects. To date: Power Station (formed), Stonestown (initiated).
- ❑ The projects in the 3333-3700 California EIFD district will provide over 1,300 units of affordable and market rate housing benefits in San Francisco and District 2 (a high-resource, infill, supply-constrained District that has not seen development of any scale in over half a century).
- ❑ EIFD harnesses net new tax revenue generated by the project to support the project's cost of infrastructure, which is otherwise difficult to finance.
- ❑ EIFD improves the project's economics by providing a reliable stream of funding over time to reimburse the developer for the cost of eligible uses in the project.
- ❑ This tool brings the project much closer to feasibility and will allow it to commence construction of much needed housing and associated community benefits sooner into the City's economic recovery.
- ❑ EIFD is a win-win for housing production and a net positive impact on the City's finances.

3700 California Project Overview

- ❑ 3700 California program includes:
 - ❑ 567 total market-rate units including:
 - ❑ 335 residential units
 - ❑ 232-unit senior living community (continuum of care)
 - ❑ Sidewalk and streetscape improvements
 - ❑ Adaptive reuse of Marshal Hale hospital building



3333 California Project Overview



3333 California Project Overview

Program:

- 744 residential units (125 senior affordable)
- 38,094 square feet of neighborhood-serving retail space
- A 13,933 square foot childcare space (175 seats)
- 3 acres of new public open spaces
- Sidewalk and streetscape improvements
- Adaptive reuse of existing office building to residential



Key Project Amendments

General

- ❑ DA term extended to 23 years (ending in 2043)
- ❑ Deadline for affordable senior building extended to 2036
- ❑ Impact fee rates and timing adjusted to align with Housing Fee Reform Plan

Affordable Housing Plan

- ❑ Affordable senior units reduced from 185 to 125 right-sized to 17% (125 units); note: the Housing Fee Reform Plan and Technical Advisory Committee (TAC) adjusted to inclusionary 12% for pipeline projects
- ❑ 60 new market rate units in an adjacent building
- ❑ Adjustments to escrow deposit timing and AML discretion by MOHCD Director

Financing Plan and Infrastructure

- ❑ Formation of an Enhanced Infrastructure Financing District and potential Community Facilities District
- ❑ Use of incremental property tax revenue for public facilities

Public Benefits

- ❑ Housing
 - ❑ Over 1,300 units of new housing in a high-resource neighborhood with traditionally limited supply
 - ❑ 125 units of on-site affordable senior housing by Mercy Housing
 - ❑ Affordable housing fee payments
- ❑ Publicly-Accessible Open Space: 3 acres of new public open space including flowering gardens, plazas, trees, and a large park at the corner of Euclid and Laurel Streets
- ❑ Jobs: 1,500+ Construction jobs and 206 permanent jobs; LBE and First Source
- ❑ Mobility and Walkability: Public pedestrian walkways through sites to connect community, bike parking, car share, childcare pick up zones, and delivery supportive amenities
- ❑ Sustainability: Adaptive Reuse (office to residential conversion), LEED Gold +
- ❑ On-Site Childcare: Childcare space for 175 children



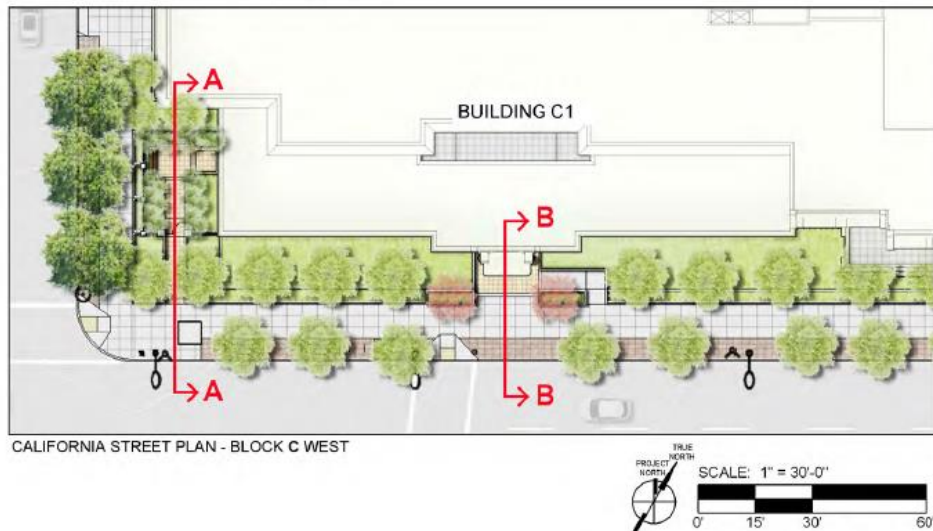
EIFD Eligible Facilities

Facilities

- ❑ Streets, sidewalks, and utilities
- ❑ Parks and Open Space
- ❑ Privately-Owned, Publicly-Accessible Community Improvements
- ❑ Affordable Housing

Other

- ❑ Bond-related expenses
- ❑ Administrative fees
- ❑ Reimbursement of costs related to the formation of the EIFD and Project Areas



Net Fiscal Benefit Analysis

- ❑ EPS has prepared a preliminary fiscal impact report to demonstrate the project's net fiscal benefit after tax increment diversion.
- ❑ The City's fiscal consultant Keyser Marston Associates has peer reviewed the analysis and confirmed that the project will generate a net fiscal benefit, assuming that the project's anticipated performance metrics are realized.

Annual Estimated Fiscal Impact at Buildout 3333 & 3700 California	
Annual General Fund Revenues After Baseline Funding	6,479,000
<u>(Less) Annual General Fund Expenditures</u>	<u>-5,191,000</u>
Net Annual Impact on General Fund	1,288,000
 <u>Net Impact on MTA Fund</u>	 <u>285,000</u>
Total Fiscal Benefit Estimate	1,573,000

Annual Estimated 3333 & 3700 California Tax Increment at Buildout	
Property Tax - GF Revenue	9,216,007
<u>PTILVLF - GF Revenue</u>	<u>1,521,087</u>
Total - GF Tax Increment Revenue	10,737,094
 Developer Share of Property Tax (58.25%)	 5,368,547
<u>Developer Share of PTILVLF (0%)</u>	<u>0</u>
Developer Share of Tax Increment Revenue (50%)	5,368,547
 City Share of Tax Increment Revenue (50%)	 5,368,547

Next Steps

- ❑ Resolution of Intention to Form EIFD and other items at Budget and Finance Committee on October 30, 2024.
- ❑ Project considered by full Board of Supervisors (BoS) on November 5, 2024 for first reading and November 19, 2024 for second reading.
- ❑ Formation process, including drafting of Infrastructure Financing Plan (IFP) and hearings of the EIFD No. 1, continues into 2025.
- ❑ BoS consideration of IFP anticipated in Summer 2025.





October 23, 2024

Ms. Angela Calvillo, Clerk
Honorable Supervisor Catherine Stefani
Board of Supervisors
City and County of San Francisco
City Hall, Room 244
1 Dr. Carlton B. Goodlett Place
San Francisco, CA 94102

Re: Transmittal of Planning Department Case Number 2015-014028DVA-02:
3333 California Street Mixed-Use Project
Board File No. 240797

Planning Commission Recommendation: **Approval**

Dear Ms. Calvillo and Supervisor Stefani,

On October 17, 2024, the Planning Commission conducted a duly noticed public hearing at a regularly scheduled meeting to consider the proposed Ordinance, introduced by Mayor Breed and Supervisor Stefani. The proposed ordinance would amend the 3333 California Street Development Agreement to extend the term, modify the affordable housing requirements, allow the project to qualify for the Temporary Fee Reduction Program, and include a Financing Plan with a framework to use an Enhanced Infrastructure Financing District (EIFD). At the hearing, the Planning Commission recommended approval.

On October 10, 2024, the Department issued an Addendum to the Final Environmental Impact Report (EIR) for the 3333 California Street Project pursuant to the requirements of the California Environmental Quality Act and Chapter 31 of the San Francisco Administrative Code. The San Francisco Planning Commission certified the Final EIR, Planning Department Case No. 2015-014028ENV, on September 5, 2019, through approval of Motion No. 20512. Planning Department Environmental Review Staff found that the amendments to the 3333 California Street Mixed-Use Project would not cause new significant impacts that were not identified in the FEIR. Further the amendments would not result in significant impacts that would be substantially more severe than those identified in the FEIR. The amendments would also not require new mitigation measures to reduce significant impacts.

Please find attached documents relating to the actions of the Commission. If you have any questions or require

further information, please do not hesitate to contact me.

Sincerely,

A handwritten signature in black ink, appearing to read "Aaron D. Starr", with a long horizontal flourish extending to the right.

Aaron D. Starr
Manager of Legislative Affairs

cc: Heidi Gewertz, Deputy City Attorney
Lorenzo Rosas, Aide to Supervisor Stefani
John Carroll, Office of the Clerk of the Board

Attachments :

Planning Commission Resolution
Planning Department Executive Summary



PLANNING COMMISSION RESOLUTION NO. 21628

HEARING DATE: OCTOBER 17, 2024

Record Number: 2015-014028DVA-02 [Board File No. 240797]
Project Name: 3333 California Street Mixed-Use Project
Zoning: RM-1 Zoning District
3333 California Street Special Use District
40-X, 45-X, 67-X, 80-X, and 92-X Height and Bulk Districts
Block/Lot: 1032/003
Project Sponsor: Laurel Heights Partners LLC
150 Post Street, Suite 320
San Francisco, CA 94108
Introduced by: Supervisor Stefani, District 2
Staff Contact: Jeff Horn – (628) 652-7366
jeffrey.horn@sfgov.org

RESOLUTION APPROVING AN AMENDMENT TO THAT CERTAIN DEVELOPMENT AGREEMENT BETWEEN THE CITY AND COUNTY OF SAN FRANCISCO AND LAUREL HEIGHTS PARTNERS LLC DATED FOR REFERENCE PURPOSE ONLY AS OF SEPTEMBER 11, 2020, TO EXTEND THE TERM, MODIFY THE AFFORDABLE HOUSING REQUIREMENTS, ALLOW THE PROJECT TO QUALIFY FOR THE TEMPORARY FEE REDUCTION PROGRAM UNDER PLANNING CODE, SECTION 403, AND ALLOW IMPLEMENTATION OF AN ENHANCED INFRASTRUCTURE FINANCING DISTRICT PURSUANT TO CHAPTER 2.99 OF PART 1 OF DIVISION 2 OF TITLE 5 OF THE CALIFORNIA GOVERNMENT CODE, COMMENCING WITH SECTION 53398.50, AT CERTAIN REAL PROPERTY LOCATED AT 3333 CALIFORNIA STREET, LOT 003 IN ASSESSOR'S BLOCK 1032; AND ADOPTING FINDINGS, INCLUDING ENVIRONMENTAL FINDINGS AND FINDINGS OF CONSISTENCY WITH THE GENERAL PLAN AND PLANNING CODE SECTION 101.1.

WHEREAS, Chapter 56 of the San Francisco Administrative Code sets forth the procedure by which a request for a development agreement and amendments thereto will be processed and approved in the City and County of San Francisco;

WHEREAS, on September 5, 2019, the Planning Commission adopted Motion No. 20512, certifying the Final Environmental Impact Report ("3333 California Street FEIR") for the 3333 California Street Project prepared pursuant to the California Environmental Quality Act (Cal. Pub. Resources Code §§ 21000 et seq.) ("CEQA"). At the same hearing, the Planning Commission adopted Motion No. 20513, adopting findings pursuant to CEQA for the Project (including a statement of overriding considerations and mitigation monitoring and reporting

plan (“MMRP”)), Resolution No. 20514, recommending to the Board of Supervisors approval of amendments to the Planning Code to establish the 3333 California Street Special Use District (“3333 California Street SUD”) and amendments to the Height and Bulk Districts and Special Use Districts maps, Resolution No. 20515, recommending to the Board of Supervisors approval of a Development Agreement between the City and County of San Francisco and Laurel Heights Partners LLC (“Development Agreement”); and Motion No. 20516 adopting findings regarding the Project’s consistency with the General Plan, Planning Code Section 101.1.;

WHEREAS, on November 19, 2019, the Board of Supervisors adopted Ordinance No. 0276-19 (File No. 190845) approving the Development Agreement, waiving or modifying certain provisions of the Administrative Code, Planning Code, Subdivision Code, and adopting environmental findings under CEQA (including the MMRP and a statement of overriding considerations), public trust findings, and findings of consistency with the General Plan and Planning Code priority policies, and Ordinance 0275-19 (File No. 190844), amending the Planning Code and the Zoning Maps to establish the 3333 California Street Special Use District;

WHEREAS, on July 30, 2024, Mayor London Breed and Supervisor Catherine Stefani introduced a proposed ordinance under Board of Supervisors (hereinafter “Board”) File Number 240797, which would amend the development agreement between Laurel Heights Partners, LLC and the City and County of San Francisco to allow implementation of an Enhanced Infrastructure Financing District (EIFD) to permit incremental property tax allocations to finance the Project’s public capital facilities and affordable housing;

WHEREAS, on July 30, 2024, Mayor London Breed and Supervisor Catherine Stefani introduced a proposed ordinance under Board of Supervisors (hereinafter “Board”) File Number 240797, which would amend the development agreement between Laurel Heights Partners, LLC and the City and County of San Francisco to amend the Affordable Housing Plan and extend the term;

WHEREAS, on September 3, 2024, the Director of Planning received a written request Laurel Heights Partners, LLC (“Project Sponsor”) to amend the Development Agreement pursuant to Chapter 56 of the San Francisco Administrative Code, consistent with the terms of the ordinance introduced by Mayor Breed and Supervisor Stefani;

WHEREAS, in furtherance of the Project and the City’s role in subsequent approval actions relating to the Project, the City and Laurel Heights Partners, LLC negotiated an amendment to the Development Agreement for development of the Project site, which is attached as Exhibit A;

WHEREAS, the City has determined that as a result of the development of the Project site in accordance with the Development Agreement and amendment thereto, clear benefits to the public will accrue that could not be obtained through application of existing City ordinances, regulations, and policies, as more particularly described in the Development Agreement and the proposed amendment thereto and the proposed ordinance contained in Board of Supervisors File No. 240797.

WHEREAS, the amendment to the Development Agreement shall be executed by the Director of Planning and City Attorney, subject to prior approval by the Board of Supervisors.

WHEREAS, on October 10, 2024, the Planning Department published an Addendum to the 3333 California Street Final Environmental Impact Report (“FEIR”). The Addendum found that certain amendments to the 3333

California Street Mixed-Use Project would not cause new significant impacts that were not identified in the FEIR, would not result in significant impacts that would be substantially more severe than those identified in the FEIR, and would not require new mitigation measures to reduce significant impacts;

WHEREAS, on September 5, 2019, by Motion No. 20516, the Commission adopted findings regarding the Project's consistency with the General Plan, Planning Code Section 101.1, and all other approval actions associated with the development therein, which findings appropriately support the Commission's resolution as set forth herein and are hereby incorporated by this reference as if fully set forth herein;

WHEREAS, the Planning Commission has heard and considered the testimony presented to it at the public hearing and has further considered written materials and oral testimony presented on behalf of Department staff and other interested parties;

WHEREAS, all pertinent documents may be found in the files of the Department, as the Custodian of Records, at 49 South Van Ness Avenue, Suite 1400, San Francisco;

WHEREAS, the Planning Commission has reviewed the proposed ordinance;

WHEREAS, the Planning Commission finds from the facts presented that the public necessity, convenience, and general welfare require the proposed amendment; and

NOW BE IT THEREFORE RESOLVED, that the Planning Commission hereby approves a Resolution recommending that the Board of Supervisors approve the proposed ordinance and amendment to the Development Agreement, in substantially the form attached hereto as Exhibit A.

AND BE IT FURTHER RESOLVED, that the Commission finds that the application, public notice, Planning Commission hearing, and Planning Director reporting requirements regarding the Development Agreement negotiations contained in Administrative Code Chapter 56 required of the Planning Commission and the Planning Director have been substantially satisfied in light of the regular meetings held since 2020, the public informational hearings provided by the Planning Department staff at the Planning Commission, and the information contained in the Director's Report.

AND BE IT FURTHER RESOLVED, that the Commission authorizes the Planning Director to take such actions and make such changes as deemed necessary and appropriate to implement this Commission's approval and to incorporate recommendations or changes from other City agencies and/or the Board, provided that such changes do not materially increase any obligations of the City or materially decrease any benefits to the City contained in the Development Agreement, including the amendment thereto attached as Exhibit A.

Findings

Having reviewed the materials identified in the preamble above, and having heard all testimony and arguments, this Commission finds, concludes, and determines as follows:

1. The proposed amendment would assist in implementation of the 3333 California Street Mixed-Use

Project, which will construct affordable and market-rate housing, a child care facility, open space, and numerous public benefits on an underutilized and underdeveloped site;

2. The proposed amendment would allow the 3333 California Street Mixed-Use Project to deliver affordable housing units in a consistent and timely manner;
3. The proposed amendment would allow the 3333 California Street Mixed-Use Project to finance essential infrastructure resulting in a vibrant, safe, and well-connected neighborhood with substantial open space and thoughtful connections between private buildings and the public realm;

I hereby certify that the foregoing Resolution was adopted by the Commission at its meeting on October 17, 2024.



Jonas P. Ionin
Commission Secretary

AYES: Campbell, McGarry, Williams, Braun, Moore, So

NOES: None

ABSENT: Imperial

ADOPTED: October 17, 2024

[Development Agreement Amendment - Laurel Heights Partners, LLC - 3333 California Street Project - California Street at Presidio Avenue]

Ordinance approving an amendment to a Development Agreement (originally approved by Ordinance No. 276-19) for the 3333 California Street project between the City and County of San Francisco and Laurel Heights Partners, LLC, to extend the term, modify the affordable housing requirements, allow the project to qualify for the Temporary Fee Reduction Program under Planning Code, Section 403, and include a finance plan with a framework to use incremental property tax revenue to fund the Project's public capital facilities and affordable housing; and making findings under the California Environmental Quality Act, and findings of conformity with the General Plan, and the eight priority policies of Planning Code, Section 101.1(b).

NOTE: **Unchanged Code text and uncodified text** are in plain Arial font.
Additions to Codes are in *single-underline italics Times New Roman font*.
Deletions to Codes are in *strikethrough italics Times New Roman font*.
Board amendment additions are in double-underlined Arial font.
Board amendment deletions are in ~~strikethrough Arial font~~.
Asterisks (* * * *) indicate the omission of unchanged Code subsections or parts of tables.

Be it ordained by the People of the City and County of San Francisco:

Section 1. Background.

(a) Laurel Heights Partners, LLC, a Delaware limited liability company ("Developer"), owns approximately 10.25 acres in San Francisco, generally bounded by California Street, Laurel Street, Euclid Avenue, Masonic Avenue, and Presidio Avenue ("Developer Property").

(b) The Developer and the City and County of San Francisco ("City") executed a Development Agreement, dated as of September 11, 2020, relating to Developer's proposed development of a mixed-use project with residential, non-residential, open space, child care,

1 and related uses ("Project") on the Developer Property ("Original Agreement"). The Original
2 Agreement was approved by the Board of Supervisors and Mayor in Ordinance No. 276-19
3 ("2019 Ordinance"). Copies of the Original Agreement and the 2019 Ordinance are on file
4 with the Clerk of the Board of Supervisors in File No. 190845.

5 (c) Section 11.1 of the Original Agreement authorizes the Director of Planning to
6 enter into an amendment to the Original Agreement if it does not constitute a Material Change
7 (as defined in the Original Agreement). Under such authority, the Original Agreement was
8 amended by a Memorandum of Minor Modification of Development Agreement (Amendment
9 No. 1) dated as of June 5, 2024 ("Minor Modification"), a copy of which is on file with the Clerk
10 of the Board of Supervisors in File No. 240797.

11 (d) The Developer and City wish to further amend the Original Agreement, as
12 modified by the Minor Modification ("Modified Development Agreement"), with an amendment
13 ("Second Amendment") that would: (i) extend the term of the Modified Development
14 Agreement, the deadline to commence construction, and the outside date to complete
15 construction of the affordable units, (ii) reduce the required number of affordable units, extend
16 the timing for escrow deposits to fund the development of the affordable units, and authorize
17 the Director of the Mayor's Office of Housing and Community Development to make certain
18 changes to the affordable unit requirements, (iii) allow the project to qualify for the Temporary
19 Fee Reduction Program under Planning Code Section 403, and (iv) include a financing plan
20 with the framework for using incremental property tax revenue to fund the Project's public
21 capital facilities and affordable housing, providing significant benefits to Enhanced
22 Infrastructure Financing District No. 3 (3333/3700 California Street) ("EIFD No. 3") or the
23 surrounding community, and make necessary revisions to the Modified Development
24 Agreement for the establishment of EIFD No. 3 and use of that incremental property tax
25 revenue.

1 (e) By Resolution No. _____, a copy of which is on file with the Clerk of the
2 Board of Supervisors in File No. 240816, the Board of Supervisors approved the Resolution of
3 Intention to Establish San Francisco Enhanced Infrastructure Financing District No. 3
4 (3333/3700 California Street) to provide financial assistance for both Developer's public
5 infrastructure obligations for the Project, and Developer's proposed mixed-use development
6 project at an 4.84-acre site owned by Developer and located on California Street between
7 Maple Street and Cherry Street.

8 (f) The Developer and City have worked over the last year to identify modifications
9 to the terms of the Modified Development Agreement that will improve financial feasibility and
10 expedite delivery of the Project. Factors such as increases in construction and labor costs, a
11 worldwide pandemic, rising interest rates, and a slowing of the real estate market have
12 delayed the initiation of the Project. However, advancing the Project is critical to meeting the
13 City's housing production goals established under its Housing Element 2022 Update of the
14 General Plan and the Mayor's Housing for All implementation strategy. The proposed
15 modifications to the Modified Development Agreement, along with the formation of EIFD
16 No. 3, will enable the advancement of the Project and provide much-needed new market rate
17 and senior affordable housing in a high-resource district in San Francisco.

18 Section 2. Temporary Fee Reduction Program and Planning Code Conformity.

19 The Board of Supervisors approves allowing the Project to qualify as a Pipeline Project,
20 as defined in Planning Code Section 415A.2, for the Temporary Fee Reduction Program
21 under Planning Code Section 403 and waives any inconsistent provision in Planning Code
22 Section 403.

23 Section 3. Environmental and Land Use Findings.

24 (a) On September 5, 2019, by Motion No. 20512, the Planning Commission certified
25 as adequate, accurate, and complete the Final Environmental Impact Report ("FEIR") for the

1 Project pursuant to the California Environmental Quality Act (California Public Resources
2 Code Sections 21000 et seq.) ("CEQA"). A copy of Planning Commission Motion No. 20512
3 is on file with the Clerk of the Board of Supervisors in File No. 240797.

4 (b) On _____, 2024, the Planning Department issued an addendum to the
5 FEIR ("FEIR Addendum") finding the Second Amendment would not change the conclusions
6 in the FEIR and the amendment would not result in any new or more severe environmental
7 impacts than were previously identified in the FEIR. A copy of the FEIR Addendum is on file
8 with the Clerk of the Board of Supervisors in File No. _____.

9 (c) The Board of Supervisors has reviewed and considered the FEIR and the FEIR
10 Addendum, and finds the FEIR and the FEIR Addendum are adequate for their use for the
11 actions taken by this ordinance and incorporates herein the FEIR and the CEQA findings
12 contained in Ordinance No. 276-19 and the FEIR Addendum by this reference, and further
13 finds that, pursuant to CEQA Guidelines Section 15162, no additional environmental review is
14 required because there are no substantial changes to the Project analyzed in the FEIR and
15 the FEIR Addendum, no change in circumstances under which the Project is being
16 undertaken, and no new information that was not known and could not have been known
17 shows that new significant impacts would occur, that the impacts identified in the FEIR and
18 the FEIR Addendum as significant impacts would be substantially more severe, or that
19 mitigation or alternatives previously found infeasible are now feasible.

20 (d) The Board of Supervisors found the Original Agreement conforms with the General
21 Plan and the eight priority policies of Planning Code Section 101.1 by the findings set forth in
22 Section 3 of the 2019 Ordinance. The Board of Supervisors incorporates herein the foregoing
23 findings and determines that said findings are adequate to establish that the actions taken by
24 this ordinance to approve the Second Amendment conform with the General Plan and the
25 eight priority policies of Planning Code Section 101.1.

1 Section 4. Development Agreement Amendment.

2 (a) The Board of Supervisors approves all the terms and conditions of the Second
3 Amendment in substantially the form on file with the Clerk of the Board of Supervisors in File
4 No. 240797.

5 (b) The Board of Supervisors approves and authorizes the execution, delivery, and
6 performance by the City of the Second Amendment as follows: (1) the Director of Planning
7 (and other City officials listed thereon) are authorized to execute and deliver the Second
8 Amendment, and (2) the Director of Planning and other applicable City officials are authorized
9 to take all actions reasonably necessary or prudent to perform the City's obligations under the
10 Modified Development Agreement in accordance with the terms of the Second Amendment.

11 (c) The Board of Supervisors finds that this ordinance satisfies the requirements of
12 both Article 11 of the Original Agreement and Article 56 of the Administrative Code as
13 governing the amendment of the Modified Development Agreement.

14 Section 5. Direction to Clerk of the Board of Supervisors.

15 The Clerk of the Board of Supervisors is directed to place a copy of this ordinance in
16 File No. 190845, the file for the 2019 Ordinance (Ordinance No. 276-19).

17 Section 6. Effective Date.

18 This ordinance shall become effective 30 days after enactment. Enactment occurs
19 when the Mayor signs the ordinance, the Mayor returns the ordinance unsigned, or the Mayor
20 does not sign the ordinance within ten days of receiving it, or the Board of Supervisors
21 overrides the Mayor's veto of the ordinance.

22 APPROVED AS TO FORM:
23 DAVID CHIU, City Attorney

24 By: /s/ Carol Wong
25 CAROL WONG
 Deputy City Attorney

n:\spec\as2024\1900003\01776206.docx



EXECUTIVE SUMMARY

DEVELOPMENT AGREEMENT AMENDMENT

HEARING DATE: OCTOBER 17, 2024

Record No.: 2015-014028DVA-02
Project Address: 3333 California Street (3333 California Street Mixed-Use Project)
Zoning: Residential - Mixed, Low Density (RM-1) Zoning District
40-X, 45-X, 67-X, 80- X, and 92-X Height and Bulk Districts
3333 California Street Special Use District
Cultural District: None
Block/Lot: 1032/003
Project Sponsor: Laurel Heights Partners LLC
150 Post Street, Suite 320
San Francisco, CA 94108
Property Owner: Same As Above
Staff Contact: Jeff Horn – (628) 652-7366
jeffrey.horn@sfgov.org
Environmental Review: Addendum to FEIR - On September 5, 2019 the Planning Commission certified the [Final Environmental Impact Report](#). (Case No. 2015-014028ENV)

RECOMMENDATION: **Approval**

Project Description

The Project includes a modification to the Development Agreement between the City and County of San Francisco and Laurel Heights Partners, LLC. The modification would amend the Development Agreement to add a Financing Plan (Board of Supervisors File No. 240797) to allow for the implementation of an Enhanced Infrastructure Financing District (EIFD). The modification to the Development Agreement would extend the term, modify the affordable housing requirements, allow the project to qualify for the Temporary Fee Reduction Program under

Planning Code, Section 403, and include a Financing Plan with a framework to use an EIFD to fund the Project's public capital facilities and affordable housing using incremental property tax revenue from the Project.

Required Commission Action

In order for the Project to proceed, the Commission must provide a recommendation to the Board of Supervisors on the proposed legislation introduced by Mayor London Breed and Supervisor Catherine Stefani (Board File No. 240797), which would authorize an amendment to the 3333 California Street Development Agreement.

Proposed Modifications to Development Agreement

The City and the project sponsor, Prado Group, have been working together to over a number of months to develop strategic changes to the Development Agreement (DA) for 3333 California Street. This package of amendments will improve project feasibility, right-size the affordable housing component, and accelerate the project so that the neighborhood can benefit from the much-needed new housing and amenities it will provide.

The project will provide 744 housing units including an affordable senior housing building, a childcare facility, neighborhood retail along California Street, and publicly accessible open spaces throughout the property. There are no proposed changes to the retail, open space, tree planting program, or childcare benefits in this package. Those commitments remain as stated in the original agreement.

The Ordinance to amend the Development Agreement for 3333 California Street proposed the following modifications to the DA:

- **Term Extension:** The term of the DA will be extended by 8 years from the existing 15-year term to a new 23-year term, ending in 2043. The deadline to complete the affordable senior building is also extended by 4 years to a new deadline of 2036.
- **Affordable Housing Plan:**
 - The affordable senior housing building will be reduced in scale from 185 units to a new requirement of 125 units. There is no change to the required AMI, which is low-income (average of 59% of AMI), or to the unit typology of studio and 1-bedroom apartments.
 - 60 units will become market rate units and will be provided in a new building adjacent to the affordable senior building.
 - The timing of the required escrow deposits to fund the senior housing building will be extended to begin with the 270th market rate unit, and the fee rate will be reduced to mirror the current citywide inclusionary fee rate.
 - The Mayor's Office of Housing and Community Development (MOHCD) Director will have discretion to adjust the allowable AMI level and target population for the affordable senior housing building upon the developer's request if the developer has not received an allocation of LIHTC after three complete application submittals.
 - The developer may not commence construction of more than 481 market rate units unless the affordable senior housing building has achieved full financing and construction closing (rather than Certificate of Occupancy).

- **Financing Plan:**
 - The DA amendment includes a new Financing Plan exhibit related to the formation of an Enhanced Infrastructure Financing District and potential Community Facilities District. This includes a framework for using incremental property tax revenue to fund the Project's public capital facilities and affordable housing.

Issues and Other Considerations

- **Public Comment & Outreach.**
 - **Support/Opposition:** The Department has not received any letters in support or in opposition to the Project.
 - **Outreach:** The Project Sponsor has engaged in a robust community outreach program throughout the development and refinement of the Project design over the past several years. Community engagement included roughly 150 community meetings since 2015.
- **3333 California Street Mixed-Use Project.** The 3333 California Street Mixed-Use Development Project is a multi-phased, mixed-use development, involving the construction of a variety of residential, retail, child care, open space and parking land uses, all in accordance with the Development Agreement. The proposed project includes approximately 1,440,254 gross square feet of new and rehabilitated space, comprising approximately 1,025,488 gross square feet of residential floor area with approximately 744 dwelling units; approximately 38,094 gross square feet of retail floor area; an approximately 13,933 gross-square-foot child care center use; and approximately 233,676 square feet of landscaped or open space, which includes approximately 127,966 square feet of privately owned, public open space. The proposed project would provide approximately 10 car share spaces and no more than 820 parking spaces, approximately 762 Class One bicycle spaces, and 77 Class Two bicycle spaces. These proposed uses would be located in 13 new buildings (known as Plaza A, Plaza B, Walnut, Walnut Affordable, Mayfair, Laurel Townhomes, Euclid and Masonic) and the two Center A and Center B buildings from the adaptive reuse of the existing office building, which would be divided into two separate buildings and converted to residential use.
- **Project Approvals.** On September 5, 2019, the Planning Commission adopted Motion No. 20512, certifying the Final Environmental Impact Report; through Motion No. 20513, adopted findings pursuant to CEQA for the Project (including a statement of overriding considerations and a mitigation monitoring and reporting plan); adopted Resolution No. 20514, recommending to the Board of Supervisors approval of amendments to the Planning Code to establish the 3333 California Street Special Use District and amendments to the Height and Bulk Districts and Special Use Districts maps; and adopted Resolution No. 20513, recommending to the Board of Supervisors approval of a Development Agreement between the City and County of San Francisco and Laurel Heights Partners LLC. The Project was finally approved by the Board of Supervisors on November 19, 2019.
- **Enhanced Infrastructure Financing District Statute.** On September 29, 2014, California Senate Bill 628 was signed into law, which authorizes municipalities to create Enhanced Infrastructure Financing Districts (EIFDs) to fund infrastructure development and community benefits. EIFDs provide a tool for municipalities to allocate anticipated new tax revenue toward certain development activities based on tax increment financing (TIF). Senate Bill 628 requires a city council or county board of supervisors, before it adopts an infrastructure

financing plan and forms an EIFD, to establish a public financing authority (PFA) with a specified membership comprising both members of the public and members from the legislative bodies of participating taxing entities. On April 4, 2023, the Board of Supervisors adopted Ordinance No. 044-23 establishing the Enhanced Infrastructure Financing District Public Financing Authority No. 1 as the governing board of the EIFD. A municipality is required to begin the process of forming an EIFD by adopting a resolution of intention to establish an EIFD. The resolution must state a time and place for a hearing on the proposal, the proposed district's boundaries, the types of facilities and development to be financed, the need for the district, the goals the district proposes to achieve, and that incremental property tax revenues may be used to finance the EIFD's activities. After adopting the resolution of intention, the city or county must provide public notice, as specified, and direct an official to prepare an infrastructure financing plan.

- **3333/3700 California Street Enhanced Infrastructure Financing District.** On February 27, 2023 the Capital Planning Committee approved updates to the Infrastructure Financing District Guidelines in the Capital Plan. This update is intended to supplement the Board of Supervisor Guidelines for the Establishment and Use of Infrastructure Financing Districts in San Francisco (Board Guidelines), which were approved by the Board of Supervisors pursuant to Resolution No. 6611, which was adopted by the Board of Supervisors on February 8, 2011, and signed by the Mayor on February 18, 2011. The IFD policy was updated as part of Mayor London Breed's Housing for All Plan that will implement the goals and policies in the certified Housing Element. Infrastructure Financing Districts are an effective tool to accelerate the production of housing in projects that contain significant infrastructure needs. This updated policy sets the specific criteria for establishing new EIFDs in projects that will significantly expand San Francisco's housing supply. Entitled large projects in the pipeline are our best and fastest opportunity to add significant housing supply. Yet these projects are grappling with significant feasibility issues that are inhibiting their progress. The City can accelerate pipeline projects by investing funds to pay for the public infrastructure that must be built before housing parcels are ready for construction. The City would receive new public infrastructure faster and unlock an expansion of our housing supply plus associated community benefits.

On July 30, 2024, Mayor London Breed and Supervisor Catherine Stefani introduced to the Board of Supervisors a Resolution of Intention to establish "San Francisco Enhanced Infrastructure Financing District No. 3 (3333/3700 California Street)". At the 3333 California project, the EIFD will reduce the project's cost of public infrastructure on a dollar-for-dollar basis at a moment when infrastructure is not financeable. The EIFD provides a predictable source of funding for vertical construction in future phases of the project – signaling to the market a clear (and contractual) path forward and brings the project closer to feasibility.

Because the establishment of an EIFD was not anticipated within the Development Agreement, amendments to the DA are required to allow the improvements on the Project Site be eligible for financing by the EIFD. The Planning Commission must review and approve all proposed amendments to Development Agreements through resolution which is subsequently referred to the Board of Supervisors for adoption.

Environmental Review

On October 10, 2024, the Department issued an Addendum to the Final Environmental Impact Report (EIR) for the 3333 California Street Project pursuant to the requirements of the California Environmental Quality Act and Chapter 31 of the San Francisco Administrative Code. The San Francisco Planning Commission certified the Final

EIR, Planning Department Case No. 2015-014028ENV, on September 5, 2019 through approval of Motion No. 20512. Planning Department Environmental Review Staff found that the amendments to the 3333 California Street Mixed-Use Project would not cause new significant impacts that were not identified in the FEIR, would not result in significant impacts that would be substantially more severe than those identified in the FEIR, and would not require new mitigation measures to reduce significant impacts;

Basis for Recommendation

The Department finds that the Project is, on balance, consistent with the Objectives and Policies of the General Plan. Overall, the proposed Project will allow the 3333 California Street Mixed-Use Development to continue providing substantial community benefits, such as public infrastructure, affordable housing, a child care facility, and other open space by modifying the method of financing such benefits as anticipated. Consistent, timely delivery of affordable housing units and other community benefits is a goal of the City of San Francisco. The Department also finds the Project to be necessary, desirable, and compatible with the surrounding neighborhood, and not to be detrimental to persons or adjacent properties in the vicinity.

Attachments:

Draft Resolution – Modification to Development Agreement and Financing Plan

Exhibit A – Board of Supervisors File No. 240797

Exhibit B - Letter to Director Hillis Requesting Modification of Development Agreement and Financing Plan (dated September 3, 2024)

-Attachment 1 – Proposed Second Amendment to Development Agreement¹

Exhibit C – Director’s Report of the draft agreement and negotiations (dated September 26, 2024)

Exhibit D – Interpretive Supplement to Board of Supervisors Guidelines for the Establishment and Use of Infrastructure Financing Districts in San Francisco (updated February 27, 2023)

Exhibit E– Planning Commission Resolution No. 20515

Exhibit F – Maps and Context Photos

¹ The full text of the 3333 California Street Development Agreement is available on the [Planning Department’s website](#).



ADDENDUM 1 TO ENVIRONMENTAL IMPACT REPORT

Date of Publication of Addendum: October 10, 2024
Date of EIR Certification: September 5, 2019
EIR Case No. **2015-014028ENV**
Project Title: **3333 California Street Mixed-Use Project**
Modified Project Case No.: **2015-014028ENV-02**
Block/Lot: 1032/003
Project Sponsor: Don Bragg, Laurel Heights Partners, LLC
(415) 857-9324
Lead Agency: San Francisco Planning Department
Staff Contact: Debra Dwyer – (628) 652-7576
debra.dwyer@sfgov.org

Remarks

Background

On September 5, 2019, the San Francisco Planning Commission certified a final environmental impact report (EIR) for the 3333 California Street Mixed Use Project under Motion No. 20512 in fulfillment of the requirements of the California Environmental Quality Act (CEQA).¹ The San Francisco Board of Supervisor's upheld the EIR certification on appeal on November 12, 2019. The City and County of San Francisco decided to carry out or approve the project on November 27, 2019.² Revisions and clarifications to the project and project variant were provided as part of the Responses to Comments document (RTC) and an Errata memorandum provided for the certification hearing. The project approved September 5, 2019 is the project variant described (EIR Vol. 2, pp. 2.1 – 2.6, RTC Table 2.6) and analyzed in the RTC (EIR Vol. 2, pp. 2.29 – 2.47, pp. 6.6-6.30).³

Project site redevelopment includes a shift from office, research, childcare, landscaped open space, and parking uses to a mix of residential, retail, childcare, open space, and parking uses. The existing 455,000-gross-square-foot office building will be partially demolished and adaptively reused for residential use as two separate buildings ("Center Building A" and "Center Building B") with up to three stories added to each

¹ San Francisco Planning Department, *3333 California Street Mixed-Use Project Final Environmental Impact Report*, Planning Department Case No. 2015-014028ENV, State Clearinghouse No. 2017092053, certified September 5, 2019. Available online at: [Environmental Review Documents | SF Planning](#), accessed August 2024.

² San Francisco Planning Department, *3333 California Street Mixed-Use Project Notice of Determination*, Planning Department Case No. 2015-014028ENV, State Clearinghouse No. 2017092053, certified December 2, 2019. Available online at: [Environmental Review Documents | SF Planning](#), accessed September 2024.

³ San Francisco Planning Department, *3333 California Street Mixed-Use Project Final Environmental Impact Report*, Planning Department Case No. 2015-014028ENV, State Clearinghouse No. 2017092053, certified September 5, 2019. Available online at: [Environmental Review Documents | SF Planning](#), accessed August 2024.

building. The existing 14,000-gross-square-foot annex building, surface parking lots, and ramp structures will be demolished. Thirteen new buildings ranging from four-story duplex townhouses to six-story apartment buildings, some as residential-only buildings (“Masonic,” “Euclid,” and “Mayfair” buildings and seven “Laurel Duplex” townhouses) and others as mixed-use buildings (“Plaza A,” “Plaza B,” and “Walnut” buildings) containing non-residential uses on the ground and second floors will also be constructed.

The final EIR described and analyzed the proposed project and a project variant. In addition, the RTC provided revisions and accompanying analysis for a revised project and a revised project variant. The revised project variant in the RTC is the approved project and will be referred to herein as the “approved project.” The approved development program includes 1,427,832 gross square feet of new and adaptively reused buildings with 744 housing units (558 market-rate and 186 affordable units⁴) within 977,437 gross square feet of residential floor area; 34,496 gross square feet of retail floor area, a 14,665-gross-square-foot childcare center, and 839 class 1 and class 2 bicycle spaces. The parking program includes 401,234 gross square feet of off-street parking with 859 parking spaces: 707 spaces for residential uses, 74 spaces for retail uses, 29 spaces for childcare use, and 10 carshare spaces. It will also provide 211,796 square feet of open areas, some of which will be public open space and some of which will be private open space exclusively for residents. The approved project will include the following streetscape improvements: a new at-grade street crossing; sidewalk expansion; enhanced paving; and installation of new street trees and street lighting on various public rights-of-way.

The EIR assumed that the 10.25-acre site would be redeveloped in four overlapping construction phases with full build-out of the approved project expected to occur approximately seven years after project entitlements.

The approved project described in this addendum includes changes at the time of EIR certification and subsequent changes.⁵ The planning department determined that subsequent project changes in April 2021 related to open space calculations; the removal of the southernmost Laurel Duplex and associated expansion of Euclid Green; modifications to the Presidio Steps (also referred to as Pine Street Steps); and a reduction in the number of new street tree plantings along Laurel Street and Euclid Avenue would not alter the final EIR conclusions and documented this determination with memorandum to the case file. Those project changes are incorporated by reference. See **Figure 1: Proposed Site Plan - Approved Project**, p. 4, **Figure 2: Proposed Site Plan - Modified Project**, p. 5, and **Table 1: Characteristics of Proposed Buildings on the Project Site - Modified Project**, pp. 6-7, and the description below for an overview of physical project modifications in comparison to the approved project.

Proposed Modifications to the Approved Project

Subsequent to the certification of the EIR and project changes made in April 2021, the approved project has been revised. This revision is referred to herein as the “modified project.” The modified project differs from the approved project analyzed in the EIR as described below.

⁴ A total of 25 percent of the approved project’s housing units will be deed-restricted, on-site affordable units designated for low-income senior households, i.e., 558 market-rate units and 186 affordable units). These affordable units will be in the proposed Walnut Building on California Street (185 studio and 1-bedroom units for seniors plus one on-site manager’s unit).

⁵ San Francisco Planning Department, *Errata to the Responses to Comments on the Draft Environmental Impact Report for the 3333 California Street Mixed-Use Project*, Planning Department Case No. 2015-014028ENV, August 29, 2019. Available online at: [Environmental Review Documents | SF Planning](#), accessed August 2024.

The modified project would include the construction of two separate buildings instead of one within the same footprint as the approved Walnut Building; minor massing modifications to the proposed Plaza B Building, Center Building A, and Center Building B; and changes to the off-street parking program, garage access, and site circulation. There would still be four construction phases, but the components constructed in each phase would be modified to deliver a greater number of residential units in Phase 1. However, there would be limited changes to the overall magnitude of demolition, soils disturbance, and excavation program analyzed in the final EIR which assumed that the depths of excavation would range from 7 to 40 feet below the existing grade. See **Table 1: Characteristics of Proposed Buildings on the Project Site - Modified Project**, pp. 6-7, and **Table 2: Parking Summary - Modified Project**, pp. 8-9 for a comparison of development program, including housing unit mix, and the parking program changes between the approved project described and analyzed in the final EIR and the modified project with changes shown in ~~striketrough~~ and double underline. **Table 3: Construction Phasing Program - Approved Project and Modified Project**, p. 9, summarizes the construction schedule and phasing changes between the approved project and the modified project.

DEVELOPMENT PROGRAM CHANGES

WALNUT BUILDING CHANGES

See **Table 1** and **Table 2**, pp. 6-7 and 8-9 for the comparison of approved project and modified project details. Under the modified project, two buildings would be constructed within the same footprint of the proposed Walnut Building with limited changes to the design, housing unit mix, and overall gross square footage. A senior affordable housing building (“Senior Housing”) with 125 affordable housing units on the north along California Street and a market rate housing building (“new Walnut Building”) with 60 housing units on the south along the proposed east-west Mayfair Walk would surround a single interior courtyard (see **Figure 1**, p. 4). The Walnut Building childcare and ground floor retail uses under the approved project would remain in the modified project but would be located within the new Walnut Building and would be slightly reduced in size (from 14,650-gross-square-feet of childcare uses to 13,933 gross square feet and from 18,800 gross square feet of ground-floor retail uses to 8,467 gross square feet retail. Under the modified project access to the California Street Garage would continue to be from Presidio Avenue and California Street/Walnut Drive and parking associated with the proposed uses in the senior affordable housing building and new Walnut Building would be reduced (from 185 spaces including 10 carshare spaces to 173 spaces including 5 carshare spaces).

(Continued below.)



Figure 1. Proposed Site Plan - Approved Project



Figure 2. Proposed Site Plan - Modified Project

Table 1. Characteristics of Proposed Buildings on the Project Site - Modified Project (changes shown in strikethrough and double underline)

Building Characteristics	Center Bldg. A	Center Bldg. B	Plaza A Building	Plaza B Building	Senior Housing Building	New Walnut Building	Masonic Building	Euclid Building	Laurel Duplexes	Mayfair Building	Totals
Location	Center of Site (Office Bldg. Renovation)		California Street (New Construction)				Presidio/Masonic/Euclid (New Construction)		Laurel Street (New Construction)		
Building Height	80 ft.	80 - 92 ft.	45 ft.	45 ft.	67 ft.	<u>67 ft.</u>	40 ft.	40 ft.	37 - 40 ft.	40 ft.	--
# of Stories	6	6 - 7	4	4	6	<u>6</u>	4 - 6	4 - 6	4	4	--
Use (gsf)	344,133 <u>359,568</u>		150,900 <u>140,192</u>	152,544 <u>133,393</u>	336,700 <u>94,674</u>	275,666	97,725 <u>102,503</u>	226,530 <u>231,997</u>	60,260 <u>48,700</u>	59,040 <u>54,607</u>	1,427,832 <u>1,440,254</u>
Residential	321,402 <u>329,001</u>		66,755 <u>77,015</u>	72,035 <u>85,382</u>	147,590 <u>94,674</u>	75,534	88,906 <u>81,703</u>	177,345 <u>188,764</u>	54,111 <u>42,200</u>	43,071 <u>46,284</u>	978,611 <u>1,025,488</u>
Retail	0		14,178 <u>13,593</u>	11,328 <u>16,034</u>	18,800	<u>8,467</u>	0	4,287 <u>0</u>	0	0	34,496 <u>38,094</u>
Childcare	0		0	0	14,665	<u>13,933</u>	0	0	0	0	14,665 <u>13,933</u>
Parking	22,731 <u>30,567</u>		69,329 <u>49,584</u>	69,329 <u>31,977</u>	165,945	<u>170,939</u>	14,220 <u>20,800</u>	42,360 <u>43,233</u>	4,960 <u>6,500</u>	12,360 <u>8,323</u>	401,234 <u>362,739</u>
Housing Units	190 <u>152</u>		67 <u>73</u>	61 <u>69</u>	186 <u>125</u>	60	57 <u>52</u>	139 <u>171</u>	14 <u>12</u>	30	744
Studio + 1 bedroom	75 <u>59</u>		40 <u>47</u>	30	185 <u>124</u>	<u>28</u>	22 <u>20</u>	55 <u>79</u>	0 <u>1</u>	12 <u>17</u>	419 <u>405</u>
2 bedrooms	60 <u>72</u>		23 <u>22</u>	25 <u>32</u>	1	<u>32</u>	25 <u>24</u>	54 <u>80</u>	0	7 <u>6</u>	195 <u>269</u>
3 bedrooms	40 <u>11</u>		4	6 <u>7</u>	0	<u>0</u>	10 <u>7</u>	31 <u>12</u>	1 <u>6</u>	10 <u>7</u>	103 <u>54</u>

Building Characteristics	Center Bldg. A	Center Bldg. B	Plaza A Building	Plaza B Building	Senior Housing Building	New Walnut Building	Masonic Building	Euclid Building	Laurel Duplexes	Mayfair Building	Totals
4 bedrooms	15 <u>10</u>		0	0	0	<u>0</u>	0 <u>1</u>	0	12 <u>5</u>	0	27 <u>16</u>
Bicycle Parking Spaces ^{Note C}	202 <u>160</u>		83	77	223 <u>140</u>	<u>67</u>	61 <u>55</u>	147 <u>178</u>	16 <u>13</u>	32	839 <u>814</u>
Residential Class 1/Class 2	190/12 <u>152/8</u>		736 / 4	61 / 4	186 / 9	<u>60</u> / 3	57 / 4	139 / 8	14 / 2	30 / 2	744 / 45 <u>34</u>
Retail Class 1 / Class 2 ^{Note D}	0		0 / 10 <u>2</u> / 4	4 / 8 <u>1</u> / 4	4 / 4	<u>1</u> / 3	0	0 / 0	0	0	8 / 22 <u>4</u> / <u>11</u>
Childcare Class 1/Class 2	0		0	0	10 / 10 <u>9</u> / 9		0	0	0	0	10 / 10 <u>9</u> / 9

NOTES: Changes are shown in ~~strikethrough~~ text and double underline.

^A Parking for Center Building A and Center Building B would be provided in Basement Level B1 under Center Building B and in Basement Level B1 of the proposed California Street Garage.

^B Includes the car-share spaces and Americans with Disabilities Act accessible spaces. Pursuant to San Francisco Green Building Code sections 4.106.4 and 5.106.5 up to 8 percent of parking spaces would be developed with electric vehicle charging stations and other spaces would be electric vehicle ready.

^C Residential class 1 spaces would be located within storage rooms in the proposed buildings. Class 2 spaces would be located along adjacent sidewalks near proposed retail and residential entrances.

^D Retail class 1 spaces would be located in two separate storage rooms in Basement Level B1 – one under the Plaza B Building and one under the Walnut buildings.

SOURCES: Laurel Heights Partners, LLC; BAR Architects; Solomon Cordwell Budenz; and Jensen Architects, August 2017, and April 2024

Table 2. Parking Summary- Modified Project (*changes shown in strikethrough and double underline*)

Garage	Primary Entrances	No. of Parking Spaces	Assigned Use
California Street Garage (Under Plaza A, Plaza B, and senior affordable housing and new Walnut buildings)	Laurel Street	128 <u>146</u>	Residential uses in Plaza A and Plaza B buildings
	Walnut Street	73 <u>56</u>	Retail uses in Plaza A; <u>and</u> Plaza B, Walnut, and Euclid buildings
		102 <u>163</u>	Residential uses in Center Building A and Center Building B
		10 <u>5</u>	Residential uses in Walnut Building <u>Car-share spaces for members</u>
	Presidio Avenue	<u>60</u>	<u>Residential uses in new Walnut Building</u>
		80 <u>61</u>	Office use <u>Residential uses in senior affordable housing</u>
		13 <u>18</u>	Retail use in <u>new</u> Walnut Building
		26	Renovated Basement B3 for residential uses Center Buildings A and B
		29	Childcare use in new Walnut Building
		11 <u>5</u>	<u>Car-share space for members</u>
		62	Residential uses in Center Building A and Center Building B
Masonic Garage (Under Masonic and Euclid buildings)	Masonic Avenue	57 <u>232</u>	Residential uses in <u>Euclid and</u> Masonic Buildings
		139	Residential uses in Euclid Building
		2	Residential use for one Laurel Duplex
Mayfair Garage (Under Mayfair Building)	Private drive off of Laurel Street	30	Residential uses in Mayfair Building
Laurel Garages (<u>6</u> Laurel Duplexes)	Mayfair Drive and private on-site drive	14 <u>12</u>	Residential uses in Laurel Duplexes

Garage	Primary Entrances	No. of Parking Spaces	Assigned Use
Total No. of Parking Spaces		857 <u>820</u> off-street parking spaces	744<u>707</u> for residential uses 74 for retail use 29 for childcare use <u>10</u> car-share spaces
NOTES: sf – gross square feet; changes from approved project shown in strike through text and <u>double underline</u> .			

SOURCES: LAUREL HEIGHTS PARTNERS, LLC; BAR ARCHITECTS; SOLOMON CORDWELL BUDENZ; AND JENSEN ARCHITECTS, AUGUST 2017, AND APRIL 2024, AND OCTOBER 7, 2024.

Table 3. Proposed Construction Phasing Program - Approved Project and Modified Project

Proposed Construction (Approved Project)			Proposed Construction (Modified Project)		
Phase	Building(s)	Total (gsf)	Phase	Building(s)	Total (gsf)
Phase 1 (2020–2022)	Masonic and Euclid	358,515	Phase 1 (June 2025–April 2027)	Masonic, Euclid, Mayfair, and Laurel Duplexes	443,554
Phase 2 (2021–2023)	Center Building A and Center Building B	342,146	Phase 2 (January 2026–September 2027)	Center Building A, Center Building B, new Walnut	628,441
Phase 3 (2022–2025)	Plaza A, Plaza B, Walnut	658,666	Phase 3 (January 2027–September 2028)	Senior Affordable Housing	94,674
Phase 4 (2025–2027)	Mayfair and Laurel Duplexes	117,660	Phase 4 (January 2029–September 2030)	Plaza A and Plaza B	273,585
Approved Project Total		1,476,987	Modified Project Total		1,440,254
NOTE: gsf – gross square feet					

SOURCES: Laurel Heights Partners, LLC and Webcor, September 2017, and April 2024

PLAZA B BUILDING CHANGES

See **Table 1** and **Table 2**, pp. 6-9. Under the modified project, the Plaza B Building would have a slightly different footprint and top floor massing but would be approximately the same shape and height as the approved project with a slight reduction in building square footage from 152,544 to 133,393 gsf (see **Figure 1**, p. 4). Under the modified project, the housing unit mix would be modified, the unit count would increase from 61 to 69 units, and the ground-floor retail component would increase (from 11,328 gross square feet to 16,034 gross square feet). Under the modified project access to the California Street Garage would continue to be from Laurel and California streets via Walnut Drive, and parking associated with the proposed uses in the Plaza A and Plaza B Building would change (from 184 spaces to 207 spaces including 5 carshare spaces).

CENTER BUILDING A AND CENTER BUILDING B CHANGES

Center Building A and Center Building B would have virtually the same footprints under the modified project as under the approved project (see **Figure 1**, p. 4). Under the modified project a similar program of select demolition, alteration, structural strengthening, and design interventions for adaptive reuse of the office buildings as two residential buildings would be implemented (see EIR p. 2.34). The massing changes under the modified project would maximize residential space and would include the removal of the connecting bridge at Floor 4 over the proposed north-south Walnut Walk; an inward shift of the Center Building B exterior wall along the proposed Walnut Walk; demolition of an existing stair at Floor 7; and level-by-level and floor-by-floor plan refinements for residential lobbies, common and private open space, and other amenities. Proposed building heights for Center Building A and Center Building B would be the same as for the approved project. Under the modified project access to the California Street and Masonic garages would continue to be from Presidio Avenue (two separate locations) and California Street and parking associated with the proposed uses in Center Building A and Center Building B would change (from 102 spaces to 163 spaces). Overall, there would be a decrease in the housing unit number and a change in the unit mix for Center Building A and Center Buildings B, as well as modifications to the proposed massing under the modified project but the total number of housing units in the overall project would remain unchanged from the approved project.

OTHER BUILDING PROGRAM CHANGES

Under the modified project, minor changes to the approved project shown in **Table 1** and **Table 2**, pp. 6-7 and 8-9, are a function of refined designs from the conceptual stage to 100 Percent Schematic Design. Changes to overall and building-by-building gross square footage, gross square footage by use, housing unit mix, and parking among other building and/or site characteristics since certification of the final EIR are provided. As shown, under the modified project the ground floor retail component of the Plaza A Building would be reduced from 14,816 gross square feet to 13,593 gross square feet. Overall, the building program changes (including changes to building footprints and massing) would be minor.

PARKING AND CIRCULATION CHANGES

Under the modified project, the proposed off-street parking garage layouts for the California Street, Masonic Avenue, and Laurel Street/Mayfair Drive garages would be slightly different than those assumed for the approved project. Under the modified project on-street commercial and passenger loading zone locations and widths would be essentially the same as the approved project as would the curb cuts and

driveway locations for entry and exit to the off-street garages (see **Figure 3: Proposed Site Access - Approved Project**, p. 13, **Figure 4a: Proposed Site Access - Modified Project**, p. 14, and **Figure 4b: Proposed Site Access - Modified Project**, p. 15).

Proposed changes to the housing unit mix and retail gross square footage would result in a reduced parking program---from 857 spaces under the approved project to 820 spaces under the modified project (see **Table 2**, p. 8-9). The modified project would provide 12 additional vehicle parking spaces accessible from the California Street/Walnut Street entrance (from 215 spaces to 227 spaces), 88 fewer spaces accessible from the Presidio Avenue entrance (from 261 spaces to 173 spaces), 14 fewer spaces accessible from Masonic Avenue, 2 fewer spaces accessible via Laurel Street/Mayfair Drive, and 14 additional vehicle parking spaces accessible from Laurel Street (from 128 spaces to 142 spaces).

CONSTRUCTION SCHEDULE AND PHASING CHANGES

Full-build out under the modified project would be expected in five years, rather than in seven years as described and analyzed in the EIR for the most conservative CEQA analysis. As shown in **Table 3**, p. 9, the preliminary construction schedule under the modified project assumes spring 2025 as the start of construction and spring 2030 as the end of construction. As shown in **Figure 5: Preliminary Construction Phasing Diagram - Approved Project** and **Figure 6: Preliminary Construction Phasing Diagram - Modified Project**, pp. 16 and 17, construction activities for the four development phases would be modified to develop a larger proportion of the residential component of the overall development program more expeditiously (i.e., more housing units earlier). Like the approved project the proposed development program would also be constructed over four overlapping construction phases but with minor modifications. Site redevelopment under the modified project is listed below Mayfair Building and Laurel Duplexes with Phase 1, as modified, rather than Phase 4, as approved; and Walnut Building (the market rate component) with Phase 2, as modified, rather than Phase 3, as approved.

- Phase 1 (Masonic, Euclid, and Mayfair buildings and Laurel Duplexes)
- Phase 2 (Center Building A, Center Building B, and new Walnut Building)
- Phase 3 (Senior Affordable Housing)
- Phase 4 (Plaza A and Plaza B Buildings)

In addition, construction activities within each development phase and among the overlapping development phases would continue to be sequenced, i.e., the Phase 2 demolition stage for the adaptive reuse of the existing office building (Center Building A and Center Building B) would commence during the exterior work for the proposed Masonic, Euclid, and Mayfair buildings and Laurel Duplexes in Phase 1.

Under the modified project there would be no change to the mat foundation types assumed under the approved project. Construction staging, including concrete truck staging, would remain unchanged from what is described in the FEIR. Even though construction would be expedited under the modified project all construction activities would occur as described in the final EIR and continue to comply with the San Francisco Noise Ordinance. Similar to the approved project, nighttime construction work is not anticipated, nor is construction anticipated to occur on Sundays or major legal holidays.

Construction changes associated with the development of two separate buildings within the footprint of the Walnut Building and minor massing changes to the Plaza B Building and Center Building A and Center

Building B as well as overall building design refinements to the Plaza A Building, the Masonic Building, the Euclid Building, the Mayfair Building, and the Laurel Duplexes would not require any changes in construction processes, additional construction equipment, or a change in the excavation, shoring and foundation program(s). Furthermore, as a “Type 3” priority project, the project sponsor has committed to the use of low-emission off-road diesel construction equipment that meets the City’s Priority Application Processing requirements for clean construction as described in Director Bulletin No. 2 Type 3 project require submittal of Clean Construction Plan prior to commencement of any construction activities. The Clean Construction Plan equipment and site requirements include the following:

1. All off-road equipment greater than 25 horsepower and operating for more than 20 total hours over the entire duration of construction activities shall have engines that meet or exceed either U.S. Environmental Protection Agency (USEPA) or California Air Resources Board (CARB) Tier 4 Interim or Tier 4 Final off-road emission standards.
2. Where grid power is available, portable diesel engines shall be prohibited.
3. All diesel engines, whether for off-road or on-road equipment or vehicles, shall not be left idling for more than two minutes, at any location, except as provided in exceptions to the applicable state regulations regarding idling for off-road and on-road equipment (e.g., traffic conditions, safe operating conditions). The project sponsor shall post legible and visible signs in English, Spanish, and Chinese, in designated queuing areas and at the construction site to remind operators of the two-minute idling limit.
4. The project sponsor shall cause for construction workers and equipment operators to be instructed on the maintenance and tuning of the construction equipment onsite and require that such workers and operators properly maintain and tune that equipment in accordance with manufacturer specifications.

(Continued below.)

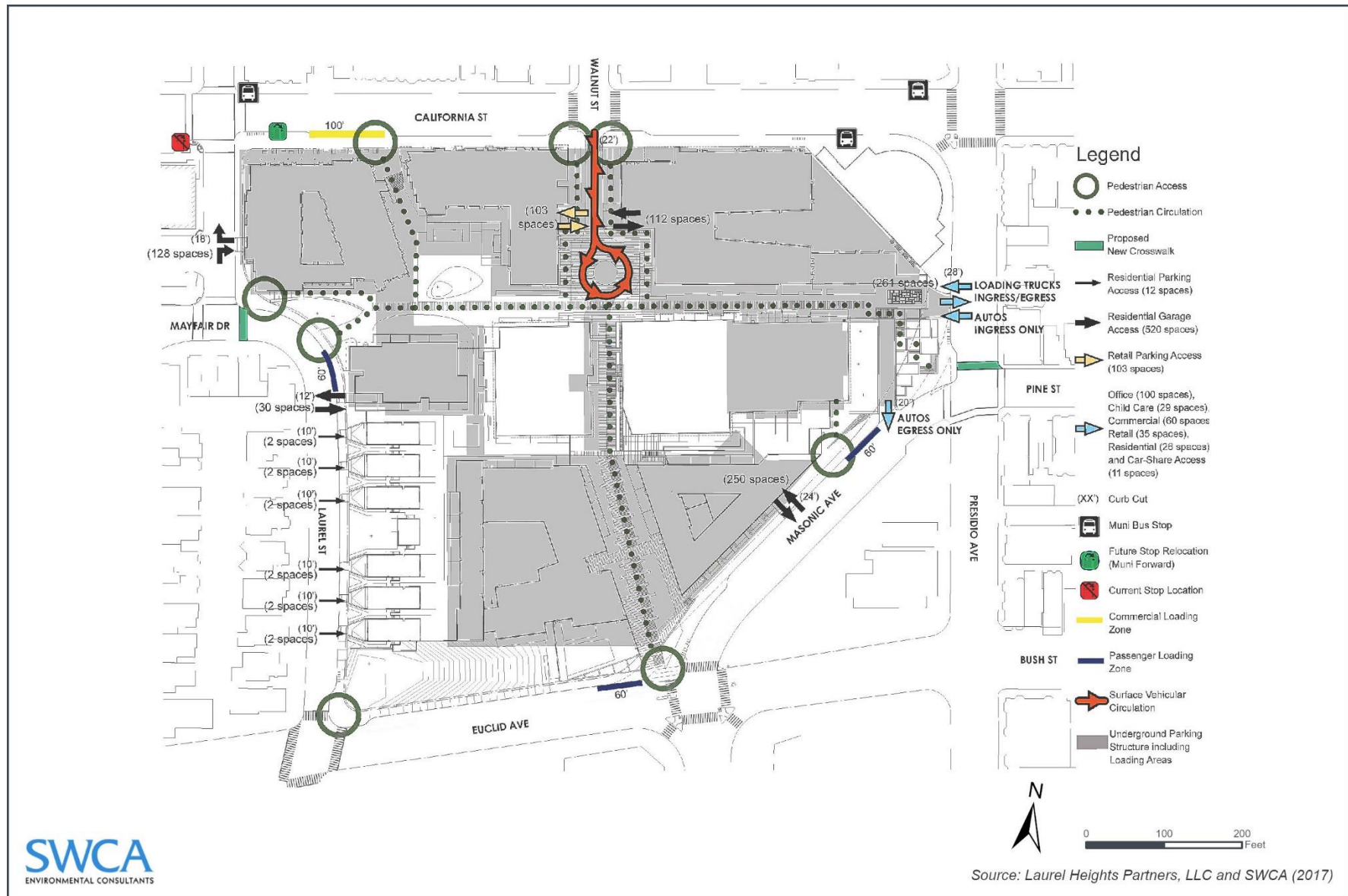


Figure 3. Proposed Site Access - Approved Project

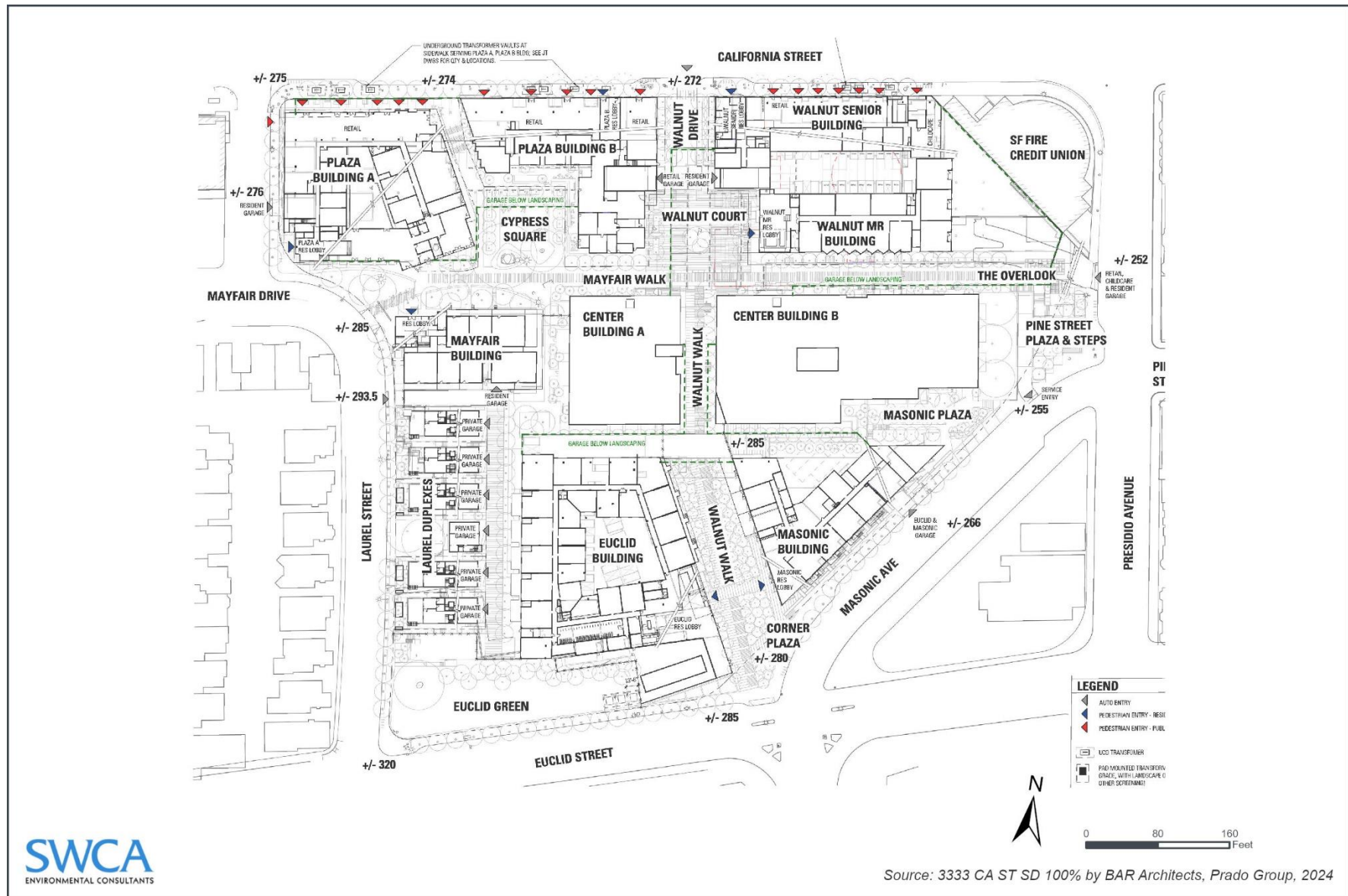


Figure 4a. Proposed Site Access – Modified Project



Figure 4b. Proposed Site Access - Modified Project

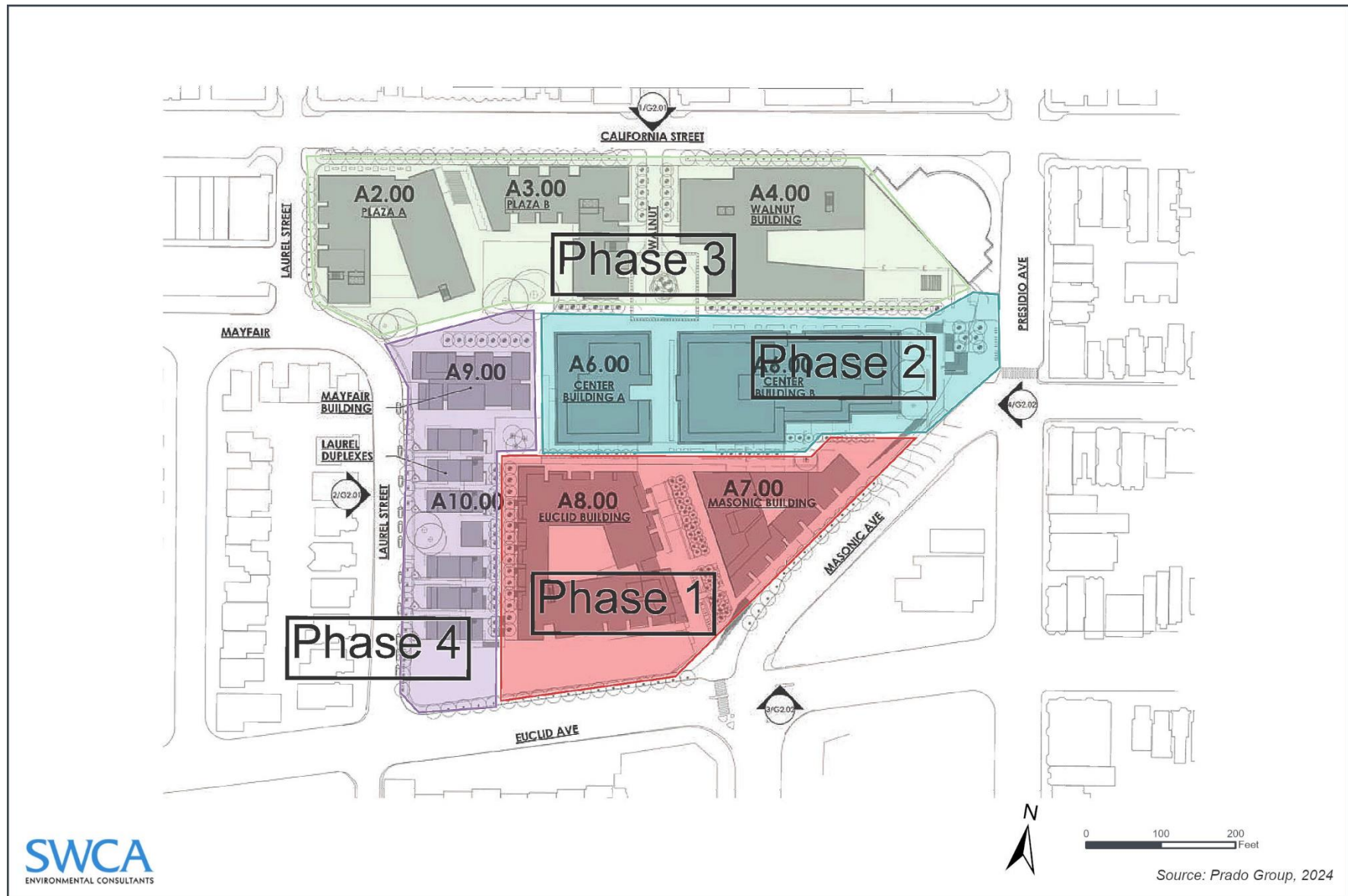


Figure 5. Preliminary Construction Phasing Diagram - Approved Project

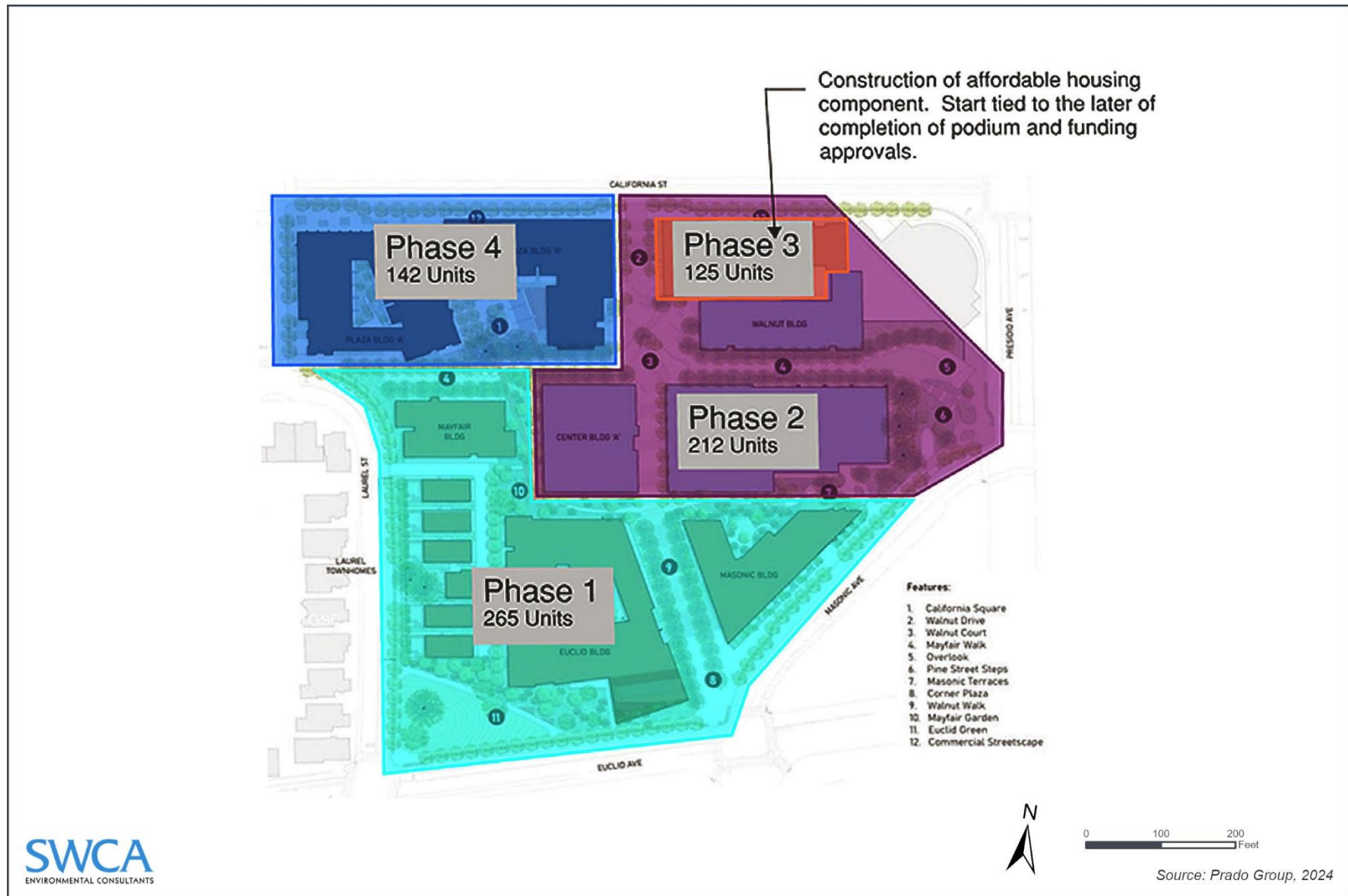


Figure 6. Preliminary Construction Phasing Diagram - Modified Project

SUMMARY

Changes to the proposed development program and the construction schedule and development phasing under the modified project, including level-by-level and floor-by-floor building design refinements since the conceptual design analyzed in the final EIR, would alter the housing unit mix (primarily through the change in the Walnut Building and refined building designs) and cadence of construction (through increased residential development during the initial development phases) (see **Table 1** and **Table 3**, pp. 6-7 and 9, respectively; and **Figure 5** and **Figure 6**, pp. 16 and 17, respectively). Overall, the proposed modifications would not increase the total number of housing units or the overall building program including the retail and childcare uses analyzed in the EIR. Furthermore, changes to the parking program and site circulation patterns to access the off-street parking garages as well as commercial and passenger loading spaces would be limited (see **Table 2**, p. 8-9, and **Figure 3** and **Figure 4a** and **Figure 4b**, pp. 13, 14 and 15, respectively). The development program and parking program changes with an expedited construction schedule combined with the project sponsor's enrollment in the City's Priority Applications Processing program for clean construction projects (Type 3) are among the changes that will be analyzed below for this addendum.

Development Agreement Amendments

As part of the modified project, the City and County of San Francisco and the project sponsor for the 3333 California Mixed Use project seek to amend the Development Agreement (DA). The Planning Commission will consider and make a recommendation to the Board of Supervisors regarding the amendments to the DA to: (1) extend the term of the DA, (2) modify the affordable housing requirements, (3) allow the project to qualify for the Temporary Fee Reduction Program under Planning Code Section 403, and (4) include a finance plan with a framework to use incremental property tax revenue to fund the modified project's public capital facilities and affordable housing. These amendments to the DA would not result in physical environmental impacts other than those in the final EIR.

The project sponsor also intends to submit refined plans reflecting the physical changes to the approved project plans (modified Walnut Building, unit mix, parking, circulation, and construction phasing) as described above. The anticipated changes to the approved project are incorporated into the modified project description, and environmental impacts of these changes are analyzed in this EIR Addendum 1.

Remarks (Continued)

Approach to and Analysis of Potential Environmental Effects

APPROACH

The proposed modifications to the approved project are reevaluated in accordance with California Environmental Quality Act (CEQA) Guidelines Section 21166 and CEQA Guidelines Sections 15162–15163 which provide that when an EIR has been certified for a project, no new, subsequent, or supplemental EIR shall be required unless one or more of the following events occurs: (1) substantial changes are proposed in the project, which will require major revisions of the EIR due to the involvement of new significant environmental effects or a substantial increase in the severity of previously identified significant effects; (2) substantial changes occur with respect to the circumstances under which the project is being undertaken, which will require major revisions of the previous EIR due to the involvement of new significant environmental effects or a substantial increase in the severity of previously identified significant effects; or (3) new information of substantial importance, which was not known and could not have been known at the time the EIR was certified, becomes available.

Additionally, Section 31.19(c)(1) of the San Francisco Administrative Code states that a modified project must be reevaluated and that, “If, on the basis of such reevaluation, the Environmental Review Officer determines, based on the requirements of CEQA, that no additional environmental review is necessary, this determination and the reasons therefor shall be noted in writing in the case record, and no further evaluation shall be required by this Chapter.”

CEQA Guidelines section 15164 provides for the use of an addendum to document the basis for a lead agency's decision not to require a subsequent FEIR for a project that is already adequately covered in a previously certified FEIR. An addendum to a certified final EIR may be prepared if some changes or additions are necessary, but none of the conditions described in section 15162 calling for the preparation of a supplemental or subsequent final EIR have occurred. This addendum evaluates whether the environmental impacts of the modified project are addressed in the final EIR that was certified on September 5, 2019. As shown in the analysis below, the modified project, which is the subject of this addendum, would not result in new environmental impacts, substantially increase the severity of the previously identified environmental impacts, nor require new mitigation measures. Additionally, no new information has emerged that would materially change the analyses or conclusions set forth in the final EIR. Therefore, as discussed in more detail below, the modified project would not change the analysis or conclusions reached in the final EIR.

UPDATES TO CEQA GUIDELINES

Since EIR certification, the CEQA Guidelines Appendix G Environmental Checklist Form has been updated to add the topics Tribal Cultural Resources and Wildfire. Accordingly, these topics are discussed in the analysis of potential environmental effects below, as applicable.

ANALYSIS

The final EIR and subsequent project modifications evaluated potential physical environmental impacts of the approved project and found that implementation would result in project-specific significant

environmental effects that could be mitigated to a less-than-significant level with implementation of mitigation measures, except for historic architectural resources, transit capacity utilization, and construction noise.

The project sponsor committed to a Mitigation Monitoring and Reporting Program, which was adopted as part of the conditions of approval for the approved project. All applicable mitigation measures from the approved project would be required for the modified project.

This addendum evaluates the modified project with respect to the resource topics discussed in the final EIR. Because the modified project remains within the boundaries of the project site analyzed and would be similar to the approved project evaluated in the final EIR, only those environmental topics with significant impacts or otherwise requiring additional analysis or new analysis are discussed in detail below.

Topics Addressed in the EIR

CULTURAL RESOURCES

HISTORIC ARCHITECTURAL RESOURCES

The EIR (pp. 4.B.36 – 4.B.50) and the initial study [Appendix B] determined that implementation of the Project Variant could cause a substantial adverse change in the significance of a historic resource as defined in CEQA Guidelines Section 15064.5. Under the modified project a similar program of select demolition, alteration, structural strengthening, and design interventions for adaptive reuse of the office building as two residential buildings would be implemented (see EIR p. 2.34). The limited massing changes under the modified project would include the removal of the proposed connecting bridge at Floor 4 over the proposed north-south Walnut Walk included in the approved project and level-by-level and floor-by-floor plan refinements. Similar to the approved project the remainder of the site would be redeveloped with a mix of new buildings and townhomes at similar scale and locations on the site. Therefore, the modified project would not result in any changes to the EIR findings and **Mitigation Measure M-CR-1a: Documentation of Historical Resource** and **Mitigation Measure M-CR-1b: Interpretation of the Historical Resource** applicable to the approved project would also apply to the modified project.

TRANSPORTATION AND CIRCULATION

The Transportation and Circulation Sections of the EIR (Vol. 1, pp. 4.C.68 – 4.C.101 and Vol. 2, RTC pp. 2.31 - 2.37) determined that implementation of the revised project variant or the approved project would result in an adverse transit capacity utilization impact for Muni route 43 Masonic during the weekday a.m. peak hour under baseline conditions. Page 2.31 of the final EIR (RTC) indicates that travel demand for the approved project would not have a demonstrable effect on trip generation for the project variant in the EIR. The modified project would provide the same number of residential units with fewer bedrooms and less childcare square footage. In addition, there would be a slight increase in retail square footage. Therefore, the modified project would have a similar number of vehicle trips and freight and passenger loading trips as compared to the approved project. These trips would follow the same general trip distribution pattern as the approved project with minor adjustments to the travel paths to account for redistribution of the

vehicle parking spaces provided onsite.⁶ The modified project would not result in any changes to the EIR findings and **Mitigation Measure M-TR-4: Monitor and Provide Fair-Share Contribution to Improve 43 Masonic Capacity** applicable to the approved project would also apply to the modified project.

The average daily vehicle miles traveled (VMT) per capita and per employee in the transportation analysis zone in which the project site is located are more than 15 percent below the existing regional average for each use in the project. Given the influence of parking supply on VMT, additional analysis was conducted to determine if there would be a significant VMT impact.

The analysis prepared for the modified project addressed the potential for substantial VMT related to parking supply for residential, retail and other uses (childcare). The analysis found that for residential uses, the modified project would have a parking rate of 0.95 spaces per unit compared with the neighborhood parking rate of 0.90 spaces per unit, a 5 percent increase. However, the VMT for the transportation analysis zone in which the project site is located is 62 percent below the existing regional average for residential use. Therefore, the additional residential parking supply would not increase VMT per capita to exceed the threshold of 15 percent below the regional average for residential use. The parking rate for retail uses in the project neighborhood is 1.55 spaces for every 1,000 square feet (sf) of retail use. The modified project would provide 74 vehicle parking spaces for retail which results in a parking rate of 1.94 vehicle parking spaces per 1,000 sf of retail use. This rate is 25 percent higher than the neighborhood retail parking rate of 1.55 parking spaces per 1,000 sf. However, the modified project would comply with **Mitigation Measure M-TR-2, Reduce Retail Parking Supply**, which would reduce the VMT impact related to retail parking supply to less than significant, as the retail parking rate would be below 2.14. The existing neighborhood parking rate for other non-residential (e.g., daycare) uses is approximately 1.44 spaces per 1,000 square feet. With 29 vehicle parking spaces dedicated to childcare use, the modified project would provide 2.08 vehicle parking spaces per 1,000 square feet of other non-residential use. This is about 45 percent higher than the existing neighborhood parking rate for this use. However, given the average daily VMT per other use employee for the TAZ is 40 percent below the existing regional average daily VMT, the likely increase in VMT per employee associated with provision of other non-residential (daycare) parking spaces would not increase VMT per employee enough to exceed the threshold of 15 percent below the regional average for these uses; moreover, the VMT estimates do not account for the TDM measures that may offset some of the VMT increases from the proposed project and project variant's parking rate. Accordingly, the VMT impacts of the modified project's other non-residential (office and daycare) uses would be less than significant.

Changes to the transportation circulation network in the project area related to construction activities would be conducted in compliance with City codes and regulations. Adherence to the established guidance in the blue book would ensure that construction work can be done both safely and with the least possible interference with pedestrians, bicycle, transit and vehicular traffic. Effects of construction resulting from the modified project would be expected to be similar or the same as those identified in the EIR.

Overall, the modified project with minor changes to the development program and changes to construction phasing would not result in new or more severe transportation and circulation impacts above those disclosed and discussed in the EIR for the approved project.

⁶ Kittelson and Associates, Inc. October 2024. 3333 California Street – Revised Project Transportation Assessment. Available in project record 2015-014028ENV-02 under Related Records through the San Francisco Property Information Map. Online at [Property Information Map](#). Accessed October 1, 2024.

NOISE AND VIBRATION

For the modified project, construction would continue to be sequenced over four development phases but would be developed over five years rather than seven years for the approved project (see **Table 3**, **Figure 5**, and **Figure 6**, pp. 9, 16 and 17, respectively). Further changes would include a slight re-ordering of the components of each of the four development phases, i.e. the Laurel Duplexes and Mayfair Building would shift from Phase 4 under approved project to Phase 1 under modified project. There would be limited changes to the site preparation, demolition, and excavation program. Most other important project features such as number and location of emergency diesel generators and equipment associated with heating ventilation air conditioning (HVAC) systems would also be essentially the same although in slightly different locations due to level-by-level and floor-by-floor refinements to the residential, retail, and childcare uses and to off-street parking layouts. The *2024 Updated Phasing Project Air Quality and Noise Analysis Results* are available for review.⁷

OPERATIONAL

Buildout operational noise emissions from the approved project are assumed to be the same as what was presented and analyzed for the approved project. **Mitigation Measure M-NO-3, Stationary Equipment Noise Controls**, for operational stationary noise sources would still apply to the modified project.

CONSTRUCTION

As described in the Updated Phasing Project Air Quality and Noise Analysis Results, the construction equipment horsepower rating, utilization rate, hours of operation, and construction trips remain the same for each specific subphase as what was analyzed for the approved project. In addition, reference noise and vibration levels for construction equipment from the Federal Highway Administration (FHWA) and the Federal Transit Administration (FTA) have not changed since approval of the project. Because the equipment used for construction has not changed and the reference sound levels from the FHWA have not changed, the sound levels of construction equipment under the modified project remain unchanged from the approved project.

Regarding construction noise impacts, as outlined in the Updated Phasing Project Air Quality and Noise Analysis Results, pp. 3-4 and Tables 6-7⁸, while some of the changes in phasing result in new construction noise exposures for on-site and off-site receptors, none of the noise levels exceed the FTA general assessment threshold of 90 dBA, resulting in a less than significant impact, similar to the approved project.

Regarding increases in the existing daytime ambient due to construction activities, changes to the construction phasing and schedule under the modified project would change the dates over which significant impacts would occur but would not change the severity of the impacts. As noted in the Updated Phasing Project Air Quality and Noise Analysis Results, Table 8,⁹, the maximum increases in the existing

⁷ Ramboll, September 16, 2024. 2024 Updated Phasing Project Air Quality and Noise Analysis Results, 3333 California Street Project, San Francisco, CA. Available in project record 2015-014028ENV-02 under Related Records through the San Francisco Property Information Map. Online at [Property Information Map](#). Accessed October 1, 2024.

⁸ Ramboll, September 16, 2024. 2024 Updated Phasing Project Air Quality and Noise Analysis Results, 3333 California Street Project, San Francisco, CA. Available in project record 2015-014028ENV-02 under Related Records through the San Francisco Property Information Map. Online at [Property Information Map](#). Accessed October 1, 2024.

⁹ Ramboll, September 16, 2024. 2024 Updated Phasing Project Air Quality and Noise Analysis Results, 3333 California Street Project, San Francisco, CA. Available in project record 2015-014028ENV-02 under Related Records through the San Francisco Property Information Map. Online at [Property Information Map](#). Accessed October 1, 2024.

ambient noise levels due to construction activities would be no greater than those for the approved project. Implementation of the **Mitigation Measure M-NO-1, Construction Noise Control Measures**, as described in the EIR, would reduce construction noise levels and still be applicable; however, similar to EIR conclusions, resulting construction noise impacts would remain significant and unavoidable.

VIBRATION

The modified project's construction phasing would change the nearest phase of construction for some receptors, but it would not change the maximum anticipated construction vibration levels at offsite receptors and structures from the EIR, resulting in a less than significant impact like with the approved project.

As was the case for the approved project, construction vibration during Phase 3 construction at the SF Fire Credit Union could exceed the 0.5 in/sec PPV threshold for structural damage if construction equipment comes within 5 feet of the building. Implementation of the **Mitigation Measure M-NO-2, Vibration Monitoring Program for SF Fire Credit Union Building** as described in the EIR for the approved project, would reduce the modified project's off-site construction vibration to a less-than-significant impact.

For on-site receptors, construction vibration levels with the modified project could exceed the "strongly" perceptible standard level of 0.1 in/sec PPV at on-site receptors when using a vibratory roller within 20 feet of any newly occupied buildings, similar to the approved project. As with the approved project, use of vibratory rollers, which would result in the highest levels of potential vibration, would only be used for periods of several days at any one time in advance of paving activities, resulting in a less-than-significant on-site construction vibration impact for the modified project.

Overall, the modified project with minor changes to the development program and changes to construction phasing would not result in new or more severe noise or vibration impacts above those disclosed and discussed in the EIR for the approved project.

AIR QUALITY

For the modified project, construction would continue to be sequenced over four development phases but would be developed over five years rather than seven years for the approved project. The *2024 Updated Phasing Project Air Quality and Noise Analysis Results* are available for review.¹⁰ The analysis assumes that the generator parameters used in the EIR for the approved project would remain unchanged for the modified project. Previously, an 800kW tier 2 engine was assumed and if the modified project were to utilize a smaller engine size or a cleaner engine tier, then the health impacts from project operations would decrease.

CRITERIA AIR POLLUTANT EMISSIONS

Buildout operational emissions from the modified project are assumed to be the same as what was presented for the approved project in the EIR as the proposed revisions to the construction phasing program would does not affect buildout operation emissions. The CAP emissions from the modified

¹⁰ Ramboll, September 16, 2024. 2024 Updated Phasing Project Air Quality and Noise Analysis Results, 3333 California Street Project, San Francisco, CA. Available in project record 2015-014028ENV-02 under Related Records through the San Francisco Property Information Map. Online at [Property Information Map](#). Accessed October 1, 2024.

project's construction and interim operations are using the same conservative methods used in the EIR. Similar to the conclusions determined in the EIR for the approved project, the modified project's total estimated CAP emissions from project construction and operations were below the significance threshold for all pollutants.

HEALTH RISK ASSESSMENT

The Updated Phasing Project Air Quality and Noise Analysis Results , pp. 2-3 summarizes results of the revised health risk analysis for off-site receptors under the modified project. Compared to the approved project, the background risk values increased as a result of the Citywide Health Risk Assessment and Public Health's Air Pollutant Exposure Zone (APEZ) modeling performed by SF Planning in 2020. The operational values for cancer risk and PM_{2.5} concentration impacts for the modified project are unchanged from the approved project's EIR analysis since the updated phasing does not impact project operations. The cumulative lifetime excess cancer risk and PM_{2.5} concentration impacts remains below the APEZ criteria thresholds for the modified project; these results differ from those reported for the approved project's EIR analysis in that the cumulative results are greater due to higher background levels. The modified project's construction impacts are lower due to the revised schedule and commitment to comply with Section A of the San Francisco Planning Department's Priority Application Process for use of clean construction equipment (Type 3). Overall, similar to the approved project, the modified project would not result in any significant air quality impacts related to exposure of off-site receptors to excess cancer risk and PM_{2.5} concentrations.

The cumulative lifetime excess cancer risk and PM_{2.5} concentration impacts under the modified project at the on-site receptor are expected to decrease when compared to the approved project with the updated phasing schedule. In the EIR for the approved project, the cancer risk for the maximally exposed receptor was located at a Phase 1 resident and the risks were driven by project generator operations (22 out of 45 in a million); whereas construction emissions only accounted for 3.5 out of 45 in a million. While the generator exposure would be the same for the on-site receptors with the modified project¹¹, the onsite receptors exposure to risks from construction will decrease because the Phase 1 resident will no longer be exposed to the emissions from the construction of the townhomes along Laurel Street, which were previously planned to be constructed during Phase 4 but are now incorporated into Phase 1. The previous maximum PM_{2.5} concentration occurred at a Phase 2 resident and risks were driven by previous Phase 3 and previous Phase 4 construction overlap. The new phasing schedule would result in a smaller PM_{2.5} impact because the emissions from the construction of the townhomes along Laurel Street, previously included in phase 4, are now occurring during Phase 1.

Overall, the modified project does not result in increased air quality and health risk assessment impacts above thresholds, which is consistent with air quality findings discussed in the EIR for the approved project.

¹¹ Conservatively, the analysis assumes that the generator parameters used to analyze the approved project in the EIR would remain unchanged for the modified project. Previously, an 800kW tier 2 engine was assumed and if the modified project were to utilize a smaller engine size or a cleaner engine tier, then the health impacts would decrease compared to what was reported for the approved project.

Topics Addressed in the Initial Study (EIR Appendix B) and Initial Study Supplement (EIR Section 4.F)

The initial study found that the implementation of the approved project would have less-than-significant impacts for the following topics: land use and planning, population and housing, greenhouse gas emissions, wind and shadow, recreation, utilities and service systems, public services, hazards and hazardous materials, mineral and energy resources, and agriculture and forestry resources; and less-than-significant impacts with mitigation for the following topics: cultural resources (archeological resources, human remains, and tribal cultural resources), biological resources, and geology and soils.

As with the approved project, the following topics were analyzed for modified project build out not at the individual development phase thus the changes to expedite the construction schedule and alter the four development phases would have no impact and would not change determinations made in the initial study. Further with limited changes to the development and parking programs and the demolition, soils disturbance, and excavation program analyzed in the initial study construction and operations of the modified project with a slightly reduced and rebalanced development and parking programs would not require new mitigation measures and all mitigation measures applicable to the approved project would also be required for the modified project. Thus, the modified project would have similar or reduced impacts as the approved project and would not result in changes to the conclusions of impacts found to have no impact, less-than-significant impacts, or less-than-significant impacts with mitigation as follows:

- **Land Use and Land Use Planning:** The modified project would not physically divide the surrounding community or conflict with policies or regulations adopted for the purpose of avoiding or mitigating an environmental effect such that a substantial adverse physical change in the environment related would result. The modified project would include the same set of project approvals as the approved project. Thus, project and cumulative impacts would continue to be less-than-significant with regard to land use and planning.
- **Population and Housing:** The proposed modifications to the development program (a minor reduction) would not induce population growth or displace any existing housing, and therefore the modified project would continue to result in less-than-significant impacts with regard to population and housing and a less-than-significant cumulative impact.
- **Archaeological Resources:** Although the order in which the site preparation, demolition, grading, and the location or depth of excavation would occur under the modified project would change, it would not result in any changes to the cultural resources (archeological resources, human remains, and tribal cultural resources) findings. The initial study determined that the approved project could cause a substantial adverse change in the significance of an archeological resource, including human remains associated with the Laurel Hill Cemetery and tribal cultural resources. **Mitigation Measure M-CR-2a: Archaeological Testing, Monitoring, Data Recovery and Reporting, Mitigation Measure M-CR-2b: Interpretation** and **Mitigation Measure M-CR-4: Tribal Cultural Resources Interpretive Program** applicable to the approved project would also apply to the modified project, and therefore the modified project would continue to result in less-than-significant impacts with regard to cultural resources and a less-than-significant cumulative impact.
- **Greenhouse Gas Emissions:** As for the approved project, the modified project is subject to the regulations and requirements of the City's Greenhouse gas (GHG) Reduction Strategy. Compliance with the strategy by the modified project would result in less-than-significant impacts with regard to cumulative global climate change and GHG emissions.

- **Wind and Shadow:** The building and townhouse layout across the 10.25-acre project site as well as building heights under the modified project would be similar to that under the approved project (see **Figure 1**, p. 4). The proposed modifications are minor, and therefore would alter the analysis or conclusions regarding wind and shadow and a less-than-significant cumulative impact.
- **Utilities and Services Systems:** The proposed modifications to the construction program and development program (a minor reduction) would not result in increased water, wastewater, stormwater, or solid waste use, and therefore the modified project would continue to result in less-than-significant impacts with regard to utilities and service systems and a less-than-significant cumulative impact.
- **Recreation:** The minor reduction to the development program would not increase the use of or change the demand on recreation facilities, and therefore the modified project would continue to result in less-than-significant impacts with regard to recreation and a less-than-significant cumulative impact.
- **Public Services:** The minor reduction to the development program would not alter demand for fire, police, schools, parks, or library services, and therefore the modified project would continue to result in less-than-significant impacts with regard to public services and a less-than-significant cumulative impact.
- **Biological Resources:** Changes to the order of site preparation, demolition, grading, and the location or depth of excavation would not result in any changes to the biological resources findings. The initial study determined that the approved project could cause a substantial adverse change due to removal of trees and landscaped open areas on the 10.25-acre site as well as street trees on adjacent public rights-of way, i.e., habitat modification. **Mitigation Measure M-BI-1: Preconstruction Nesting Bird Surveys and Buffer Areas** applicable to the approved project would also apply to the modified project, and therefore the modified project would also continue to result in less-than-significant impacts with regard to biological resources and a less-than-significant cumulative impact.
- **Geology and Soils:** Changes to the order of site preparation, demolition, grading, and the location or depth of excavation would be limited, therefore the modified project would not result in any changes to the geology and soils findings. The initial study determined that the proposed earthwork for the approved project would result in less-than-significant impacts; however, the potential for inadvertent discovery of paleontological resources required standard mitigation to reduce to a less-than-significant level. **Mitigation Measure M-GE-5: Inadvertent Discovery of Paleontological Resources** applicable to the approved project would also apply to the modified project.
- **Hydrology and Water Quality:** Changes to site preparation, demolition, grading, and the location or depth of excavation would be limited therefore the modified project would not result in any changes to the hydrology and water quality findings. The initial study determined that the proposed earthwork for the approved project would result in less-than-significant impacts, and therefore the modified project would continue to result in less-than-significant impacts with regard to hydrology and water quality and a less-than-significant cumulative impact.
- **Hazards and Hazardous Materials:** The proposed modifications would not result in transport, use, handle, or distribute hazardous materials or be located on any open hazardous materials sites, within a wildfire hazards zone, within the proximity of any schools, or near any adjacent airport or airstrips, and therefore the modified project would continue to result in less-than-significant impacts with regard to hazards and hazardous materials and a less-than-significant cumulative impact.
- **Mineral Resources, Agriculture and Forestry Resources, and Wildfire:** There are no mineral resource recovery sites in the City and County of San Francisco, nor protected or designed agricultural lands, forest or timber lands, or wildfire hazard areas that could be exacerbated due to the modified project. These topics are not applicable to the modified project.

- **Energy:** The proposed modifications would not result in wasteful or inefficient energy use nor conflict with state or local renewable energy plans, and therefore the modified project would continue to result in less-than-significant impacts with regard to energy use and a less-than-significant cumulative impact.

The modified project would not change the analysis or conclusions reached in the final EIR and initial study on the environmental topics which would remain less than significant with mitigation or less than significant with mitigation agreed to by the project sponsor.

Conclusion

Based on the foregoing, the analyses conducted and the conclusions reached in the final environmental impact report certified on September 5, 2019, remain valid. No supplemental environmental review is required beyond that attached to this addendum. The proposed modifications to the project would not cause new significant impacts not identified in the final EIR, would not increase the severity of significant impacts, and no new mitigation measures would be necessary to reduce significant impacts. No changes have occurred with respect to circumstances surrounding the modified project that would cause significant environmental impacts to which the project would contribute considerably, and no new information has become available that shows that the project would cause significant environmental impacts. Therefore, no supplemental environmental review is required beyond this addendum.

I do hereby certify that the above determination as been made pursuant to State and Local requirements.



Lisa Gibson
Environmental Review Officer

October 10, 2024

Date of Determination: October 10, 2024

cc: Don Bragg, Prado Group
Allie Stein, Prado Group
Jeff Horn, Current Planning
City Planning Commission
San Francisco Board of Supervisors
Distribution List

Doc # **2020015925**

RECORDING REQUESTED BY
CLERK OF THE BOARD OF SUPERVISORS
OF THE CITY AND COUNTY OF SAN FRANCISCO

AND WHEN RECORDED MAIL TO:

Angela Calvillo
Clerk of the Board of Supervisors
City Hall, Room 244
1 Dr. Carlton B. Goodlett Place
San Francisco, CA 94102

(Exempt from Recording Fees Pursuant to
Government Code Section 27383)

City and County of San Francisco
Carmen Chu, Assessor – Recorder

9/11/2020	11:04:25 AM	Fees	\$0.00
Pages 254	Title 013 VT	Taxes	\$0.00
Customer 028		Other	\$0.00
		SB2 Fees	\$0.00
		Total	\$0.00

DEVELOPMENT AGREEMENT

BY AND BETWEEN

THE CITY AND COUNTY OF SAN FRANCISCO

AND LAUREL HEIGHTS PARTNERS, LLC

FOR PROPERTY LOCATED AT 3333 CALIFORNIA STREET

Click on this page to be forwarded to the Legislative Research Center to
view the entirety of this voluminous document

Block 1032 Lot 003

12392.005 4836-6420-9353.2



Doc # 2024048267

RECORDING REQUESTED BY
CLERK OF THE BOARD OF SUPERVISORS
OF THE CITY AND COUNTY OF SAN FRAN

AND WHEN RECORDED MAIL TO:

Angela Calvillo
Clerk of the Board of Supervisors
City Hall, Room 244
1 Dr. Carlton B. Goodlett Place
San Francisco, CA 94102

City and County of San Francisco
Joaquin Torres, Assessor – Recorder

6/26/2024	10:40:00 AM	Fees	\$0.00
Pages 33	Title 459 ES	Taxes	\$0.00
Customer 028		Other	\$0.00
		SB2 Fees	\$0.00
		Paid	\$0.00

(Exempt from Recording Fees Pursuant to
Government Code Section 27383)

APN 1032-003, 3333 California Street

MEMORANDUM OF MINOR MODIFICATION OF DEVELOPMENT AGREEMENT (AMENDMENT NO. 1)

This Memorandum of Minor Modification of Development Agreement (Amendment No. 1) (this “**Amendment No. 1**”), dated for reference purposes as of June 5, 2024, is made by and between the CITY AND COUNTY OF SAN FRANCISCO, a municipal corporation (the “**City**”), acting by and through its Planning Department, and LAUREL HEIGHTS PARTNERS LLC, a Delaware limited liability company (“**Developer**”).

Recitals

A. City and Developer entered into a Development Agreement dated as of September 11, 2020, and recorded in the Official Records against certain property described in Exhibit A (the “**Project Site**”) on September 11, 2020, as Document No. 2020015925 (the “**Development Agreement**”). Any capitalized terms used in this Amendment No. 1 that are not defined will have the meanings given to such terms in the Development Agreement.

B. After the Project received its initial Approvals, litigation was filed against the Project (the “**Litigation**”), and Developer and plaintiffs eventually entered into that certain Settlement Agreement, dated November 18, 2020 (the “**Settlement Agreement**”), which required certain changes to the Project.

C. City and Developer (the “**Parties**”) now wish to modify the Development Agreement as set forth below, to reflect the extension of the Development Agreement’s term as a result of the Litigation and the minor modifications to the Project as a result of the Settlement Agreement. City has determined that this Amendment No. 1 does not constitute a Material Change under the Development Agreement and accordingly may be agreed to by the Planning Director pursuant to Section 11.1 of the Development Agreement.

Now therefore, for good and valuable consideration, the receipt and sufficiency of which are hereby acknowledged, the Parties agree as follows, and effective as of the date of this Amendment No. 1, the Development Agreement is modified as follows:

AGREEMENT

1. Extensions due to Litigation. The Effective Date of the Development Agreement is September 11, 2020. However, as a result of the Litigation, which was resolved through a Settlement Agreement entered into as of November 18, 2020, the Term of the Development Agreement is hereby extended as follows: (i) the fifteen (15) year Term of the Development Agreement shall expire at 5:00 p.m. Pacific time on November 19, 2035; and (ii) the last day of the five (5) year deadline by which Developer must commence construction under Section 11.2 (Early Termination Rights) of the Development Agreement shall be November 18, 2025. The foregoing dates shall be subject to any additional extensions that may be applicable during the Term.
2. Euclid Green. Pursuant to the terms of the Settlement Agreement, the southernmost duplex townhome building in the Laurel Duplexes shall not be constructed, and instead, Euclid Green shall be expanded as shown on Exhibit B to this Amendment No. 1. Accordingly, all descriptions and depictions in the Development Agreement of (i) the Laurel Duplexes as consisting of fourteen (14) townhomes (comprised of seven (7) duplexes) shall be modified to be twelve (12) townhomes (comprised of six (6) duplexes), (ii) Euclid Green as consisting of approximately 18,004 square feet shall be modified to be approximately 21,104 square feet, and (iii) the Publicly Accessible Private Improvements as consisting a total of approximately 125,226 square feet of public useable open area shall be modified to be a total of approximately 128,326 square feet. The existing Exhibits B-1 (Project Site Plan) and C-1 (Open Space Plan) of the Development Agreement are hereby modified to reflect the removal of the duplex townhome and expansion of Euclid Green consistent with this Section 2 and the attached Exhibit B.
3. Pine Street Stairs. Pursuant to the terms of the Settlement Agreement, the Pine Street Steps (described as the "Presidio Steps" in the Settlement Agreement) shall be modified to convert the lowest level landscaped planter areas to at-grade open space areas, subject to final design details and approvals by the City. Accordingly, all references in the Development Agreement to the Pine Street Steps being comprised of stairs with landscaped planters along the edges shall be modified to describe them as being comprised of stairs with landscaped planters and green area along the edges, and all depictions of the Pine Street Steps in the Development Agreement shall be replaced with the depiction of the Pine Street Steps in the attached Exhibit C.
4. Street Trees. The City Approvals described in Exhibit E to the Development Agreement include a Major Encroachment Permit approved by the City's Board of Supervisors under Ordinance 278-19, which included the plan for removing and replacing Street Trees (as defined in San Francisco Public Works Code Section 810A). Pursuant to the terms of the Settlement Agreement, the Developer requested approval from the City's Director of Public Works to modify the Street Tree plan described in the Major Encroachment Permit (the "**Original Street Tree Plan**") by removing nine (9) of the southernmost Street Trees proposed on Laurel Street and thirteen (13) of the westernmost Street Trees proposed on Euclid Avenue. As described in the Encroachment Permit and Maintenance Agreement between City and Developer and recorded in

the Official Records of San Francisco County substantially simultaneously herewith (the “**Encroachment Agreement**”), the Director of Public Works agreed that the approved Original Street Tree Plan could be modified to remove five (5) of the southernmost Street Trees proposed on Laurel Street and eight (8) of the westernmost Street Trees proposed on Euclid Avenue on the conditions specified in the Encroachment Agreement. Accordingly, the general depictions of the potential locations of the new thirteen (13) Significant Trees (as defined in Public Works Code Section 802 as in effect on August 25, 2021) to be planted within the Project Site under the Encroachment Agreement (as replacement for the thirteen (13) Street Trees that are removed from the Original Street Tree Plan) are depicted in Exhibit D to this Amendment No. 1 and Exhibits C-1 and C-3 of the Development Agreement are modified to reflect the removal of the thirteen (13) Street Trees.

5. Revised Public Access Declaration. The Exhibit C-3 (Public Access Declaration) attached to this Amendment No. 1 at Schedule 1, which has been modified to reflect the modifications described in this Amendment No. 1, shall replace the existing Exhibit C-3 to the Development Agreement.

6. Miscellaneous.

a. Incorporation. All of the Recitals to this Amendment No. 1 are true and correct and are hereby incorporated into this Amendment No. 1. This Amendment No. 1 constitutes a part of the Development Agreement and any reference to the Development Agreement shall be deemed to include a reference to the Development Agreement as amended by this Amendment No. 1.

b. Effective Date; Nullification. This Amendment No. 1 shall be effective on the date that it is signed by the Parties and recorded in the Official Records. If the portions of the Project that are modified pursuant to Sections 2, 3 or 4 of this Amendment No. 1 are not completed prior to the expiration or sooner termination of the Term of the Development Agreement and the obligation to complete such portions of the Project does not survive such expiration or termination of the Term, then the modifications set forth in Sections 2, 3 or 4 for such uncompleted portions shall no longer be required, shall be null and void *ab initio*.

c. Ratification. To the extent of any inconsistency between this Amendment No. 1 and the Development Agreement or other Approvals, the provisions contained in this Amendment No. 1 shall control. As amended by this Amendment No. 1, all terms, covenants, conditions, and provisions of the Development Agreement shall remain in full force and effect.

d. Governing Law; Venue. This Amendment No. 1 shall be governed by and construed in accordance with the laws of the State of California.

e. Integration. This Amendment No. 1 contains the entire agreement between the Parties with respect to the subject matter of this Amendment No. 1. Any prior correspondence, memoranda, agreements, warranties or representations relating to such subject matter are superseded in total by this Amendment No. 1.

Signatures Appear on Following Page

IN WITNESS WHEREOF, the Parties hereto have executed this Amendment No. 1 as of the day and year first above written.

CITY:

APPROVED AS TO FORM:

CITY AND COUNTY OF SAN FRANCISCO,
a municipal corporation

DAVID CHIU, City Attorney

By:



Rich Hillis
Director of Planning

By:



Carol Wong, Deputy City Attorney

[DEVELOPER'S SIGNATURE ON FOLLOWING PAGE]

ACKNOWLEDGMENT

A notary public or other officer completing this certificate verifies only the identity of the individual who signed the document to which this certificate is attached, and not the truthfulness, accuracy, or validity of that document.

State of California


County of San Francisco

On June 18th, 2024 before me, Kwei San, Notary Public
(insert name and title of the officer)

personally appeared Rich Hillis
who proved to me on the basis of satisfactory evidence to be the person~~(s)~~ whose name~~(s)~~ is/~~are~~
subscribed to the within instrument and acknowledged to me that he/~~she/they~~ executed the same in
his/~~her/their~~ authorized capacity~~(ies)~~, and that by his/~~her/their~~ signature~~(s)~~ on the instrument the
person~~(s)~~, or the entity upon behalf of which the person~~(s)~~ acted, executed the instrument.

I certify under PENALTY OF PERJURY under the laws of the State of California that the foregoing paragraph is true and correct.

WITNESS my hand and official seal.



Signature Kwei San (Seal)

DEVELOPER:

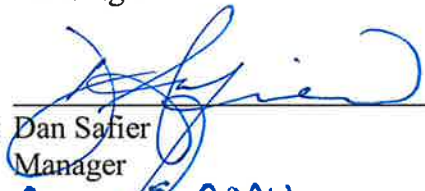
LAUREL HEIGHTS PARTNERS LLC,
a Delaware limited liability company

By: 3333 California LP,
a Delaware limited partnership,
its Manager

By: PSKS LH LLC,
a Delaware limited liability company,
its General Partner

By: Prado LH LLC,
a California limited liability company,
its Manager

By: TPG MGR LLC,
a California limited liability company,
its Manager

By: 
Name: Dan Safier
Title: Manager

June 5, 2024

A notary public or other officer completing this certificate verifies only the identity of the individual who signed the document to which this certificate is attached, and not the truthfulness, accuracy, or validity of that document.

State of California
County of San Francisco

On June 5, 2024, before me, Andrea D. Hayes, a Notary Public, personally appeared Daniel J. Saffer, who proved to me on the basis of satisfactory evidence to be the person(s) whose name(s) is/are subscribed to the within instrument and acknowledged to me that he/she/they executed the same in his/her/their authorized capacity(ies), and that by his/her/their signature(s) on the instrument the person(s), or the entity upon behalf of which the person(s) acted, executed the instrument.

I certify under PENALTY OF PERJURY under the laws of the State of California that the foregoing paragraph is true and correct.

WITNESS my hand and official seal.

Signature Andrea D. Hayes



A notary public or other officer completing this certificate verifies only the identity of the individual who signed the document to which this certificate is attached, and not the truthfulness, accuracy, or validity of that document.

State of California
County of San Francisco

On June 5, 2024, before me, Andrea D. Hayes, a Notary Public, personally appeared Daniel J. Saper, who proved to me on the basis of satisfactory evidence to be the person(s) whose name(s) is/are subscribed to the within instrument and acknowledged to me that he/she/they executed the same in his/her/their authorized capacity(ies), and that by his/her/their signature(s) on the instrument the person(s), or the entity upon behalf of which the person(s) acted, executed the instrument.

I certify under PENALTY OF PERJURY under the laws of the State of California that the foregoing paragraph is true and correct.

WITNESS my hand and official seal.

Signature

Andrea D. Hayes



Exhibit A

LEGAL DESCRIPTION OF THE PROJECT SITE

THE LAND REFERRED TO HEREIN BELOW IS SITUATED IN THE CITY OF SAN FRANCISCO, IN THE COUNTY OF SAN FRANCISCO, STATE OF CALIFORNIA, AND IS DESCRIBED AS FOLLOWS:

BEGINNING at a point on the Southerly line of California Street, said point being the Easterly extremity of the curve with a 15 foot radius joining the Easterly line of Laurel Street with the Southerly line of California Street, as shown on "Map of Laurel Heights, filed July 28, 1947, in Map Book "P", at Pages 55 and 56, Official Records of the City and County of San Francisco; running thence North 80°54' East 707.375 feet along the Southerly line of California Street to the Southwesterly boundary of the property of the Standard Oil Company of California; thence South 52°36' 29.74 seconds East along said boundary 232.860 feet; thence Southwesterly along the arc of a curve to the right whose tangent deflects 54°14' 30.74 seconds to the right from the preceding course, radius 425 feet, central angle 34°15'59", a distance of 254.176 feet; thence South 35°54' West tangent to the preceding curve 380.066 feet; thence Southwesterly along the arc of a curve to the right, tangent to the preceding course, radius 65 feet, central angle 37°18' a distance of 42.316 feet to tangency with the Northwesterly line of Euclid Avenue; thence South 73°12' West along said line of Euclid Avenue 312.934 feet; thence leaving said line of Euclid Avenue, and running Southwesterly, Westerly, and Northwesterly along the arc of a curve to the right, tangent to the preceding course, radius 20 feet, central angle 100°48' 01.51", a distance of 35.186 feet; thence Northwesterly along the arc of a reverse curve to the left, parallel to and concentric with and radially distant 6 feet Northeasterly from the Northeasterly line of Laurel Street, as shown on said map of Laurel Heights, radius 4033 feet, central angle 5°31' 20.27", a distance of 388.710 feet; thence Northwesterly along the arc of a compound curve to the left, radius 120 feet, central angle 71°12' 55.45", a distance of 149.153 feet; thence Northwesterly along the arc of a reverse curve to the right, radius 60 feet, central angle 73°38' 14.21', a distance of 77.113 feet to tangency with the Easterly line of Laurel Street; thence North 9°06' West along said line of Laurel Street 127.290 feet to the beginning of the above mentioned curve joining the Easterly line of Laurel Street with Southerly line of California Street; thence Northwesterly, Northerly, and Northeasterly along the arc of a curve to the right, radius 15 feet 90°00', a distance of 23.562 feet to tangency with the Southerly line of California Street and the point of beginning.

APN: Lot 003, Block 1032



3333 CALIFORNIA STREET SAN FRANCISCO, CA

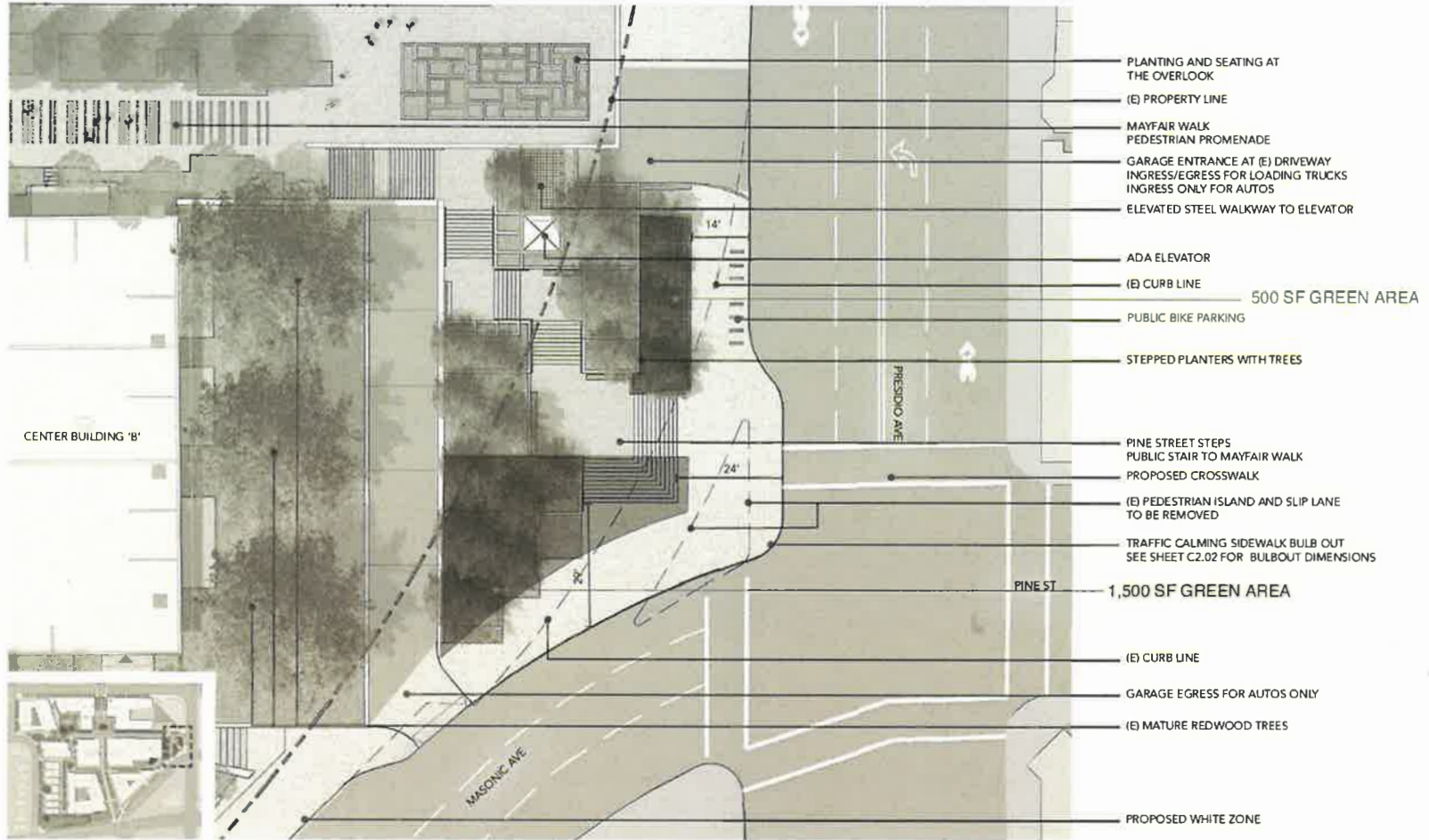
LANDSCAPE SITE PLAN

SIKS | JAMES CORNER FIELD OPERATIONS | S | ARUP | BAR architects | JENSEN | SCB

09.06.2019
PLANNING APPLICATION SUBMITTAL



L2.00



3333 CALIFORNIA STREET SAN FRANCISCO, CA

ENLARGED PLAN - PINE STREET STEPS STREETScape IMPROVEMENTS

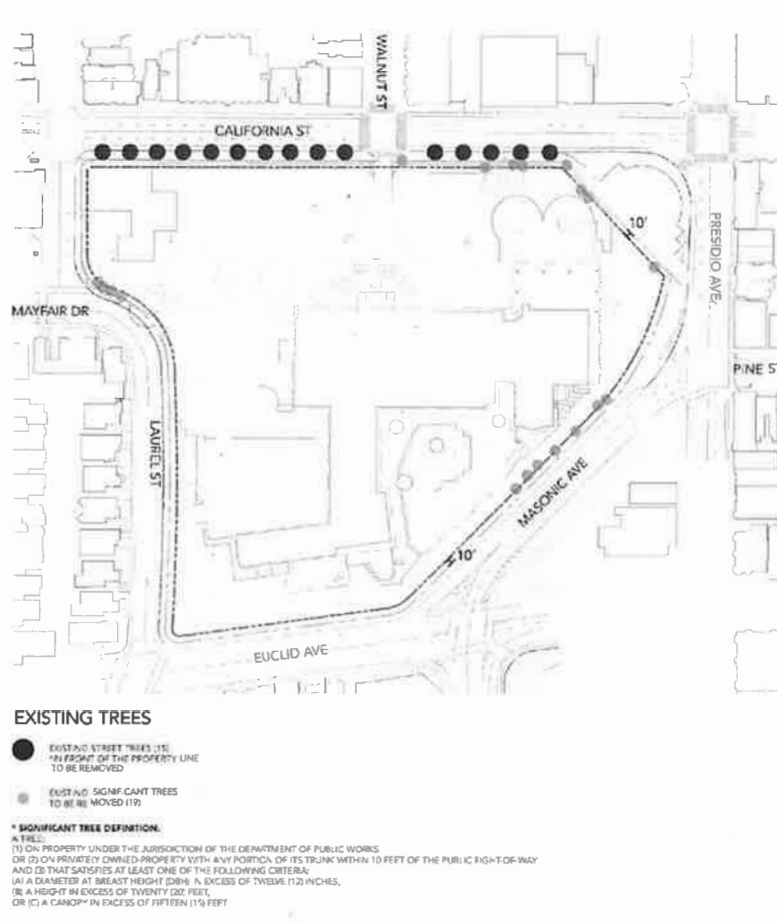


07.03.2019
PLANNING APPLICATION SUBMITTAL



L2.03

Exhibit D



3333 CALIFORNIA STREET SAN FRANCISCO, CA

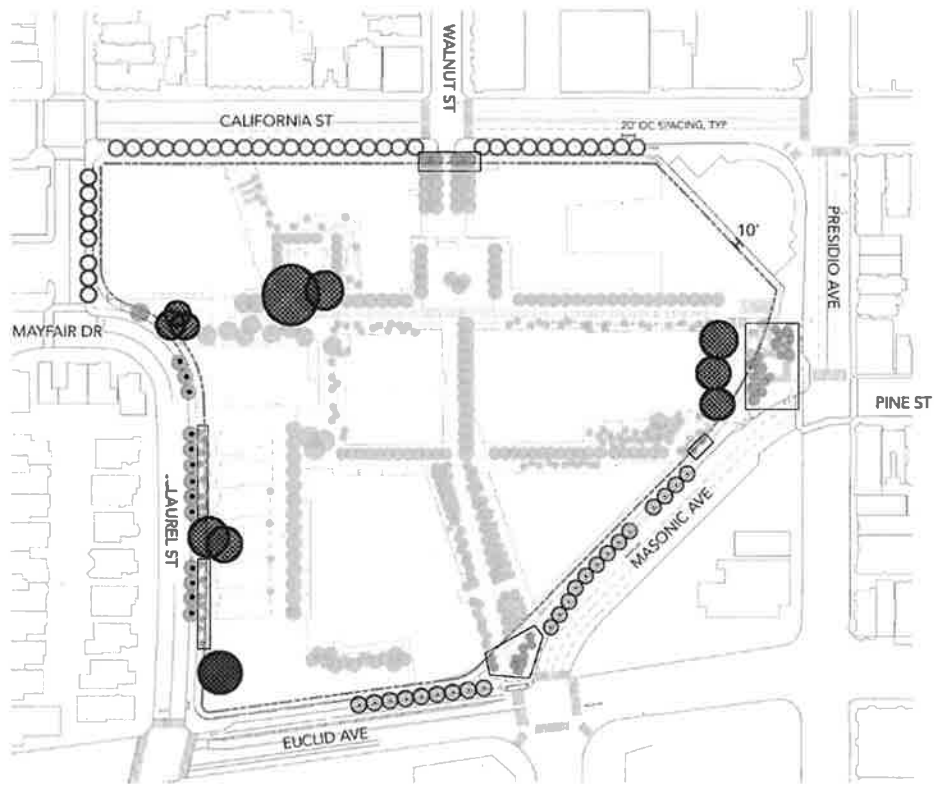


SITE DIAGRAM - TREES

07.05.2017
PLANNING APPLICATION SUBMITTAL



L1.03A



PROPOSED TREES

- PROPOSED STREET TREES AT CALIFORNIA ST (2)
FRUITLESS OLIVE 'OLEA EUROPAEA SWAN HILL'
- ⊙ PROPOSED STREET TREES (21)
GINKGO 'GINKGO BILOBA PRINCETON SENTRY'
- PROPOSED STREET TREES (13)
ASCULUS CARNEA
- ◻ PROPOSED TREES WITHIN 10'
OF FEET OF THE PUBLIC RIGHT-OF-WAY (R)
- ◐ PROPOSED TREES (54)
- ◑ KEY TREES TO BE PRESERVED (11)

3333 CALIFORNIA STREET SAN FRANCISCO, CA



SITE DIAGRAM - TREES

PLANNING APPLICATION 01-20-2018

L1.03A

Schedule 1

Revised Exhibit C-3 to the Development Agreement – Public Access Declaration

Exhibit C-3

Public Access Declaration

WHEN RECORDED MAIL TO:

Director of Planning
San Francisco Planning Department
1650 Mission Street, Suite 400
San Francisco, California 94102

The undersigned hereby declares this instrument to be exempt from Recording Fees (Govt. Code § 27383) and from Documentary Transfer Tax (CA Rev. & Tax. Code § 11922 and SF Bus. and Tax Reg. Code § 1105)

SPACE ABOVE THIS LINE RESERVED FOR RECORDER'S USE

3333 California Street
APN 1032-003

DECLARATION OF PUBLIC ACCESS COVENANTS AND RESTRICTIONS

This Declaration of Public Access Covenants and Restrictions ("**Declaration**") is made as of _____, 202_, by LAUREL HEIGHTS PARTNERS, LLC, a Delaware limited liability company ("**Declarant**"), in favor of the CITY AND COUNTY OF SAN FRANCISCO, a municipal corporation ("**City**").

RECITALS

A. Declarant owns an irregularly-shaped parcel in the City and County of San Francisco comprised of approximately 10.25 acres (approximately 446,468 square feet), generally bounded by California Street, Laurel Street, Euclid Avenue, Masonic Avenue, and Presidio Avenue, and further described in the attached Exhibit A (the "**Project Site**").

B. Declarant intends to redevelop the Project Site as a large mixed-use development that will include residential, retail, commercial, child care, open space, parking, and related uses (the "**Project**"), under a Development Agreement between Declarant and City dated September 11, 2020 (the "**Original Development Agreement**"), approved by the City's Board of Supervisors by Ordinance No. 276-19 on November 19, 2019, as modified by that certain Memorandum of Minor Modification of Development Agreement (Amendment No. 1) ("**Amendment No. 1**" and with the Original Development Agreement, collectively the "**Development Agreement**"), amendments to the City's Planning Code and Zoning Map adopted by the City's Board of Supervisors by Ordinance No. 275-19 on November 19, 2019, a street encroachment permit and associated encroachment permit and maintenance agreement approved by the Board of Supervisors by Ordinance No. 278-19 on November 19, 2019, and a conditional use permit approved by the Planning Commission in Motion 20516 on September 5, 2019.

C. Declarant's proposed Project buildings (each a "**Building**") are described in the attached Exhibit B-1 and depicted in the attached Exhibit B-2. Such descriptions and depictions are approximate. As part of the Project and pursuant to the Development Agreement, if Declarant constructs any Building during the term of the Development Agreement ("**DA Term**"), Declarant will develop certain publicly-accessible open spaces on the Project Site and operate and maintain such open space in accordance on the terms and conditions of this Declaration.

AGREEMENT

Now, therefore, in consideration of the City's approval and execution of the Development Agreement, Declarant declares as follows on behalf of itself and all future owners of the Project Site:

1. Construction.

(a) Timing. If Declarant constructs any Building during the DA Term, Declarant shall build the applicable Publicly Accessible Private Improvements (as defined in the attached Exhibit C) specified in the attached Exhibit C in compliance with the requirements of the Development Agreement, including in compliance with the installation schedule for each of the Publicly Accessible Private Improvements set forth in Section 2 of the attached Exhibit C, which schedule associates certain Publicly Accessible Private Improvements with a certain Building or Buildings.

(b) Conceptual Plans; Changes. If Declarant is obligated to construct Publicly Accessible Private Improvement pursuant to Section 1(a) above, then Declarant shall construct the Publicly Accessible Private Improvement substantially as described in the conceptual plans dated September 6, 2019, and stamped as Exhibit B in the City's Planning Department docket for Case No. 2015-014028CUA, as such plans may be modified pursuant to conditions of approval for the Project adopted by the City's Planning Commission on September 19, 2019 (the "**Conceptual Plans**"). The improvements described in the Conceptual Plans, as may be modified pursuant to this subsection (b), and as constructed pursuant thereto shall constitute the Publicly Accessible Private Improvements. Declarant shall have the right to modify and/or update the Conceptual Plans from time to time as it may determine in its sole business judgment, subject to the provisions of the following paragraph and provided further that any such modifications shall be subject to review and approval by the City acting in its regulatory capacity with respect to permit issuance, if applicable.

If, prior to completion of the Publicly Accessible Private Improvement, Declarant wishes to apply for any permits for improvements to a Publicly Accessible Private Improvement that materially differ from the Conceptual Plans or would materially and adversely impact the public's ability to access or use that Publicly Accessible Private Improvement for the Permitted Public Use (as defined in Section 4) (a "**Construction Modification**"), Declarant shall provide a copy of such plans to the City's Director of Planning (or successor City officer, if applicable) (the "**Planning Director**"). Any proposed Construction Modification shall be subject to the approval of the Planning Director, which may be withheld in his or her reasonable discretion. Declarant agrees it shall be reasonable for the Planning Director to withhold such approval if she or he determines the proposed Construction Modification does not meet the regulatory requirements or standards for the affected area.

(c) Declarant intends to form a master management association ("**Master Association**") for the Project Site for operations management, maintenance and repair of the commonly used areas and improvements, including Publicly Accessible Private Improvements, that are located within master common area parcels owned by the Master Association or within master common easement areas over

Project Site parcels/lots pursuant to easement agreements in which the Master Association is the benefitted party.

(d) Following completion of any Publicly Accessible Private Improvement, Declarant shall have the right to prepare a legal description of the Publicly Accessible Private Improvement and an amendment to this Declaration in which the precise location or boundaries of the particular Publicly Accessible Private Improvement are described in the legal description or shown on a site plan or map, and, subject to the City's review and approval of such amendment, record such amendment in the Official Records of the City and County of San Francisco ("**Official Records**").

2. Maintenance and Modifications. Following the completion of the Publicly Accessible Private Improvement, Declarant shall operate, maintain and repair that Publicly Accessible Private Improvement in a clean, litter-free and good condition for the life of the last remaining Building at the Project Site. If Declarant assigns such obligations for a completed Publicly Accessible Private Improvement to the Master Association in accordance with the requirements in Section 12 below, Declarant shall cause such Publicly Accessible Private Improvement to be so operated, maintained and repaired by the Master Association in accordance with Section 12 below.

Notwithstanding the foregoing paragraph, after the substantial completion of the Publicly Accessible Private Improvement, Declarant shall have the right to modify, renovate, replace and/or update the Publicly Accessible Private Improvement, including any improvements located within the boundaries of any Publicly Accessible Private Improvement (each, "**Change**"), subject to the provisions of this Declaration. Before submitting any permit application for a Change that would or could materially and adversely impact the public's ability to access or use any Publicly Accessible Private Improvement for the Permitted Public Use (each, "**Material Change**"), Declarant shall provide a copy of the plans to be submitted with such permit application to the Planning Director. All Material Changes are subject to the approval of the Planning Director, which approval may be withheld in his or her reasonable discretion. If the Planning Director fails to respond to an initial written request for approval to a proposed Material Change within sixty (60) days of receiving the initial request, Declarant shall send a second notice of the request, with a statement that failure to respond within twenty (20) days to the second notice will result in a deemed approval of the proposed Material Change. The Director's failure to respond to the second notice within twenty (20) days of receiving the second notice shall be deemed a City approval of the Material Change described in the notices.

In addition to the foregoing paragraph, Declarant shall give the Planning Director at least thirty (30) days advance notice of any proposed Change that is not a Material Change if the hard cost of such proposed modification is anticipated to exceed the Threshold Amount (defined as follows), but the Planning Director shall have no consent rights with respect to such modification. The "**Threshold Amount**" means an amount equal to One Hundred Thousand Dollars (\$100,000), which shall be increased by three percent (3%) on each anniversary of the recordation of this Declaration in the Official Records of San Francisco County.

3. City Regulatory Approvals. Prior to commencing the construction or maintenance of any Publicly Accessible Private Improvements, Changes, or Material Changes, Declarant shall obtain all City approvals Declarant is required to obtain from City for such activities in its regulatory capacity.

4. Use; Operation. On substantial completion of a Publicly Accessible Private Improvement, Declarant shall, or as applicable, cause the Master Association to, operate, maintain and repair such Publicly Accessible Private Improvement and make that Publicly Accessible Private Improvement available for the use, enjoyment and benefit of the public for open space and recreational purposes (the "**Permitted Public Use**") in accordance with the regulations attached as Exhibit D ("**Regulations**"). If

Declarant or the Master Association, as applicable, closes any Publicly Accessible Private Improvement pursuant to Section 5 of the Regulations, Declarant or the Master Association, as applicable, shall use commercially reasonable efforts to make note of and keep a record of such closure for at least two (2) years and shall provide a copy of such record to the City's Planning Director on request.

5. Notice and Cure Rights. Except as provided in this Section, City shall provide written notice (a "**Default Notice**") to the Declarant of any actual or alleged violation of the covenants or restrictions set forth in this Declaration before taking any enforcement action. Notwithstanding the foregoing, following the assignment of Declarant's obligations under this Declaration (including the use, maintenance and repair obligations) with respect to a completed Publicly Accessible Private Improvement to the Master Association and City's approval of the CC&Rs (as defined in Section 12 below) and budget for that completed Publicly Accessible Private Improvement, all in accordance with Section 12 below, a Default Notice for that completed Publicly Accessible Private Improvement shall be instead given to the Master Association; provided, however, that City shall also send a Default Notice to Declarant as long as Declarant has any obligations under Section 12 hereof.

Declarant or the Master Association, as applicable, shall have (i) a period of five (5) business days after receipt of a Default Notice to cure any violation in making a Publicly Accessible Private Improvement available for the Permitted Public Use as required in this Declaration ("**Public Access Violations**") described in that Default Notice and (ii) a period of thirty (30) days after receipt of a Default Notice to cure any other violation described in that Default Notice, provided that if the violation is not capable of cure within such 30-day period, Declarant or the Master Association, as applicable, shall have such additional time as shall be reasonably required to complete a cure as long as Declarant or the Master Association, as applicable, promptly undertakes action to commence the cure within the 30-day period and thereafter diligently prosecutes the same to completion. The time in which Declarant or the Master Association, as applicable, may cure is herein called the "**Declarant Cure Period**," and except for any Public Access Violations, City shall not exercise any legal or equitable remedies during the Declarant Cure Period (or if applicable, the Lender Cure Period) as long as Declarant (or if applicable, the Master Association or Lender, as defined in Section 6 below) is diligently pursuing such cure. Notwithstanding anything to the contrary herein, in no event shall the Declarant Cure Period exceed six (6) months.

City's rights and remedies in this Section 5 shall be subject to the provisions of Section 12.

Any notices required or permitted to be given under this Declaration shall be in writing and shall be delivered (a) in person, (b) by certified mail, postage prepaid, return receipt requested, or (c) by U.S. Express Mail or commercial overnight courier that guarantees next day delivery and provides a receipt, and such notices shall be addressed as follows, or such other address as either party may from time to time specify in writing to the other party:

Declarant:	c/o The Prado Group, Inc. 150 Post Street, Suite 320 San Francisco, CA 94108 Attn: Dan Safier
City:	Planning Director City and County of San Francisco 49 South Van Ness Avenue, Suite 1600 San Francisco, CA 94103

with a copy to: Real Estate Division
City and County of San Francisco
25 Van Ness Avenue, Suite 400
San Francisco, CA 94102
Attn: Director of Property

and to: Office of the City Attorney
City Hall, Room 234
1 Dr. Carlton B. Goodlett Place
San Francisco, CA 94102
Attn: Real Estate/Finance Team

Master Association: 150 Post Street, Suite 320
San Francisco, CA 94108
Attn: Dan Safier

6. Lender Notice and Cure Rights. As long as any deed of trust (other than and excluding deeds of trust, if any, on individual residential condominium units within Project Site parcels) encumbering any portion of the Project Site made in good faith and for value (each, an “**Encumbrance**”) shall remain unsatisfied of record, City shall give to the beneficiary of such Encumbrance (each, a “**Lender**”) a copy of each Default Notice City gives to Declarant if that Lender has given to the City a written request for Default Notices. Copies of such Default Notices shall be given to any requesting Lender at the address that requesting Lender last furnished to City. Nothing in this Section shall be construed to mean that City must provide a Lender with a copy of any Self-Help Notices (as defined in Section 7 below).

Each Lender shall have the right, but not the obligation, to do any act or thing required of Declarant (or the Master Association, if applicable) hereunder, and to do any act or thing which may be necessary and proper to be done in the performance and observance of the agreements, covenants and conditions hereof; provided, however, that no such action shall constitute an assumption by such Lender of the obligations of Declarant (or the Master Association, if applicable) under this Declaration. In the case of any Default Notice given by the City to Declarant (or the Master Association, if applicable), the Lender shall have the applicable Declarant Cure Period for remedying the default described in that Default Notice or causing it to be remedied and, except in the event of a Public Access Violation, if prior to the expiration of the applicable Declarant Cure Period, a Lender gives City written notice that it intends to undertake the curing of such default or to cause the same to be cured, and then proceeds with all due diligence to do so, Lender shall have, in each case, an additional period of thirty (30) days (or, except for a default relating to the payment of money, such longer period as reasonably necessary as long as Lender commences cure within such thirty (30) day period and diligently proceeds to completion) after the later to occur of (i) the expiration of the applicable Declarant Cure Period, or (ii) the date that the City has served such Default Notice upon Lender, and the City shall accept such performance by or at the instance of the Lender as if the same had been made by Declarant. The time in which Lender may cure is herein called the “**Lender Cure Period**”. Notwithstanding anything to the contrary herein, in no event shall the additional Lender Cure Period exceed six (6) months beyond the applicable Declarant Cure Period.

7. Enforcement. Declarant acknowledges that its failure to construct any required Publicly Accessible Private Improvement in a timely manner or to properly maintain or operate them as required in this Declaration will cause irreparable harm to the City and that the City will not have an adequate remedy at law for such breach. Accordingly, City shall be entitled to specific performance or injunctive or other equitable relief by reason of such breach. City may, in its sole discretion, rely on this Declaration to enforce any of the covenants or restrictions hereunder. City, but not the general public, shall have all rights and remedies available at law or in equity in order to enforce the covenants and restrictions set forth

in this Declaration. All rights and remedies available to City under this Declaration or at law or in equity shall be cumulative and not alternative, and invocation of any such right or remedy shall not constitute a waiver or election of remedies with respect to any other available right or remedy. If there is any breach of the covenants or restrictions hereunder, City shall be entitled to recover all attorneys' fees and costs in connection with City's enforcement activities and actions.

If Declarant or, if applicable, the Master Association fails to maintain a Publicly Accessible Private Improvement in the manner required in this Declaration, and Declarant, or, if applicable, the Master Association, fails to timely cure such failure pursuant to Section 5 above, and no Lender cures such failure pursuant to Section 6 above, then City shall further have the right, at its sole option, to remedy such failure at the expense of Declarant (or if applicable, the Master Association) by providing ten (10) days' prior written notice of City's intention to cure such failure (a "**Self-Help Notice**") to the Declarant or, if applicable, to the Master Association. Such action by City shall not be construed as a waiver of such default or any rights or remedies of City, and nothing herein shall imply any duty of City to do any act that Declarant or the Master Association, as applicable, is obligated to perform.

Declarant shall reimburse City for all of its costs and expenses, including without limitation, reasonable attorneys' fees, in remedying or attempting to remedy such failure (collectively, "**City's Costs**"), within thirty (30) days of receiving City's invoice for City's Costs, together with documentation reasonably evidencing City's Costs; provided, however, if Declarant's obligations (including the use, maintenance and repair obligations) for the subject Publicly Accessible Private Improvement were assigned to the Master Association pursuant to Section 12 below, then the Master Association shall reimburse City for City's Costs within thirty (30) days of receiving City's invoice for City's Costs, together with documentation reasonably evidencing City's Costs.

8. Priority of Lien. No violation or breach of any provision of this Declaration shall impair, defeat or invalidate the lien of any Encumbrance, but all provisions hereof shall thereafter be binding upon and effective against any owner whose title is derived through foreclosure of any Encumbrance or acceptance of any deed in lieu of foreclosure.

9. No Waiver. No waiver by City of any violation under this Declaration shall be effective or binding unless and to the extent expressly made in writing by City, and no such waiver may be implied from any failure by City to take action with respect to such violation. No express written waiver of any violation shall constitute a waiver of any subsequent violation in the performance of the same or any other provision of this Declaration.

10. Compliance With Laws. Declarant shall comply with all laws, statutes, ordinances, rules, and regulations of federal, state and local authorities (including, without limitation, City laws of general applicability) having jurisdiction over the Project Site, now in force or hereafter adopted with respect to its use, in the performance of its obligations under this Declaration; provided, however, such compliance obligation as to City laws shall be subject to the terms and conditions of Section 5.6 of the Development Agreement during the DA Term.

11. Litigation Expenses. If any party to this Declaration brings an action or proceeding (including any cross-complaint, counterclaim, or third-party claim) against the other by reason of a default, or otherwise arising out of this Declaration, the prevailing party in such action or proceeding shall be entitled to its costs and expenses of suit, including, but not limited to, reasonable attorneys' fees, which shall be payable whether or not such action is prosecuted to judgment. "**Prevailing Party**" shall include, without limitation, a party who dismisses an action for recovery hereunder in exchange for payment of the sums allegedly due, performance of covenants allegedly breached, or consideration substantially equal to the relief sought in the action. Attorneys' fees under this Section shall include attorneys' fees on any

appeal, and, in addition, a party entitled to attorneys' fees shall be entitled to all other reasonable costs and expenses incurred in connection with such action. For purposes of this Declaration, reasonable fees of attorneys of City's Office of City Attorney shall be based on the fees regularly charged by private attorneys with an equivalent number of hours of professional experience in the subject matter area of the law for which City's services were rendered who practice in the City and County of San Francisco, in law firms with approximately the same number of attorneys as employed by the Office of City Attorney.

12. Binding on Successors; CC&Rs; No Merger; Post-Construction Responsibility. This Declaration and the covenants and restrictions set forth herein constitute restrictions and covenants running with the land and shall bind and burden Declarant, in its capacity as owner of the Project Site, and each successor owner and occupier of the Project Site. Declarant may assign, in accordance with applicable laws (including any applicable requirements of the California Department of Real Estate or any successor agency), its obligations for use, operation, maintenance and repair of a completed Publicly Accessible Private Improvement to the Master Association, and effective upon such an assignment and recordation of the applicable CC&Rs for the portion of the Project Site containing that completed Publicly Accessible Private Improvement (or recordation of a declaration of annexation or similar instrument, the effect of which is to cause the previously recorded CC&Rs to apply such portion of the Project Site), and thereupon references in this Declaration to "Declarant" for such completed Publicly Accessible Private Improvement shall mean Master Association. The foregoing right to assign use, operation, maintenance and repair of a completed Publicly Accessible Private Improvement to the Master Association shall not in any way alter the obligations of Declarant (or that of each successor owner and occupier of the Project Site) to initially construct Publicly Accessible Private Improvements on parcels owned by Declarant in the Project Site.

However, in order to ensure that, once constructed, the Publicly Accessible Private Improvements are maintained in a clean, good and workmanlike condition, Declarant shall record, when authorized to so record by the State of California's Department of Real Estate, a declaration of covenants, conditions, and restrictions against the portion of the Project Site on which the Publicly Accessible Private Improvement(s) is(are) or will be located ("CC&Rs"), that include a requirement that the Master Association provide all necessary and ongoing maintenance and repairs to the Publicly Accessible Private Improvements, and any required services, at no cost to the City, with appropriate homeowners' assessments to provide for such maintenance and services. The Declarant intends to develop the Project Site in phases, and the CC&Rs therefore may be recorded and/or implemented (such as by means of a declaration of annexation) against portions of the Project Site in phases.

Notwithstanding anything to the contrary above in this Section 12 or contained in any Master Association governing document, if City sends a Default Notice to Declarant pursuant to the second sentence of the first paragraph of Section 5 above, then, following receipt of such notice, Declarant shall use commercially reasonable efforts to cause to be enforced the maintenance and repair obligations of the Master Association during the DA Term. The CC&Rs identified herein shall be subject to reasonable review and approval by the City Attorney, the City's Office of Economic and Workforce Development (or any successor agency) ("OEWD"), and the City's Planning Department, regarding the obligations stated in this Section 12, prior to the assignment of Declarant's obligations to the Master Association (as described above in this Section 12) and shall expressly provide the City with a third-party right to enforce the operation, maintenance and repair provisions of the CC&Rs. On or before the recordation of the CC&Rs, OEWD and the Planning Department shall reasonably approve the proposed budget for the ongoing maintenance and operations of the Publicly Accessible Private Improvements covered by such CC&Rs, based on a third-party consultant study verifying the commercial reasonableness of an initial and 20-30 year "build-out" budget.

13. Severability. Should any provision or portion hereof be declared invalid or in conflict with any law, the validity of all remaining provisions shall remain unaffected and in full force and effect.

14. Time. Time is of the essence of this Declaration and each and every part hereof.

15. Term; Amendment. This Declaration shall be effective on the date it is recorded in the Official Records, shall continue as to each Publicly Accessible Private Improvement for the life of each Building to which it is specifically associated as set forth in Exhibit C; provided, however, that if this Declaration terminates as to only a portion of Walnut Walk North or Walnut Walk South or a portion of Mayfair Walk, the then owner of the legal parcel to the Building to which such portion had been associated shall provide a reasonable connection across such legal parcel to provide for continued public pedestrian access between the remaining portions of Walnut Walk North and Walnut Walk South or the remaining portions of Mayfair Walk, as applicable, all as more specifically set forth in Section 4 (Alternative Pedestrian Access) of Exhibit C (Completion Schedule) to this Declaration. Notwithstanding anything to the contrary in the foregoing sentence, if Declarant does not build any Building at the Project Site during the DA Term, this Declaration shall automatically terminate on the expiration of the DA Term. This Declaration may be amended or otherwise modified only in a writing signed and acknowledged by Declarant or the Master Association, as applicable, (or any of their respective successors in interest to any fee interest of the Project Site) and City.

16. Governing Law. This Agreement shall be governed by and construed in accordance with the laws of the State of California.

17. Recordation. Declarant shall record this Declaration in the Official Records prior to the issuance of the First Construction Document (as defined in San Francisco Building Code Section 107A.13.1(a)(8)) for the Project.

[REMAINDER OF PAGE INTENTIONALLY BLANK]

IN WITNESS WHEREOF, Declarant and City have executed this Declaration as of the date first written above.

DECLARANT:

LAUREL HEIGHTS PARTNERS LLC,
a Delaware limited liability company

By: 3333 California LP,
a Delaware limited partnership,
its Manager

By: PSKS LH LLC,
a Delaware limited liability company,
its General Partner

By: Prado LH LLC,
a California limited liability company,
its Manager

By: _____
Name: Dan Safier
Title: Manager

CITY:

CITY AND COUNTY OF SAN FRANCISCO,
a municipal corporation

By: _____
Rich Hillis, Director of Planning

APPROVED AS TO FORM:

DENNIS J. HERRERA,
City Attorney

By: _____
Carol Wong
Deputy City Attorney

EXHIBIT A

Legal Description of Project Site

THE LAND REFERRED TO HEREIN BELOW IS SITUATED IN THE CITY OF SAN FRANCISCO, IN THE COUNTY OF SAN FRANCISCO, STATE OF CALIFORNIA, AND IS DESCRIBED AS FOLLOWS:

BEGINNING at a point on the Southerly line of California Street, said point being the Easterly extremity of the curve with a 15 foot radius joining the Easterly line of Laurel Street with the Southerly line of California Street, as shown on "Map of Laurel Heights, filed July 28, 1947, in Map Book "P", at Pages 55 and 56" Official Records of the City and County of San Francisco; running thence North 80°54' East 707.375 feet along the Southerly line of California Street to the Southwesterly boundary of the property of the Standard Oil Company of California; thence South 52°36' 29.74 seconds East along said boundary 232.860 feet; thence Southwesterly along the arc of a curve to the right whose tangent deflects 54°14' 30.74 seconds to the right from the preceding course, radius 425 feet, central angle 34°15'59", a distance of 254.176 feet; thence South 35°54' West tangent to the preceding curve 380.066 feet; thence Southwesterly along the arc of a curve to the right, tangent to the preceding course, radius 65 feet, central angle 37°18' a distance of 42.316 feet to tangency with the Northwesterly line of Euclid Avenue; thence South 73°12' West along said line of Euclid Avenue 312.934 feet; thence leaving said line of Euclid Avenue, and running Southwesterly, Westerly, and Northwesterly along the arc of a curve to the right, tangent to the preceding course, radius 20 feet, central angle 100°48' 01.51", a distance of 35.186 feet; thence Northwesterly along the arc of a reverse curve to the left, parallel to and concentric with and radially distant 6 feet Northeasterly from the Northeasterly line of Laurel Street, as shown on said map of Laurel Heights, radius 4033 feet, central angle 5°31' 20.27", a distance of 388.710 feet; thence Northwesterly along the arc of a compound curve to the left, radius 120 feet, central angle 71°12' 55.45", a distance of 149.153 feet; thence Northwesterly along the arc of a reverse curve to the right, radius 60 feet, central angle 73°38' 14.21", a distance of 77.113 feet to tangency with the Easterly line of Laurel Street; thence North 9°06' West along said line of Laurel Street 127.290 feet to the beginning of the above mentioned curve joining the Easterly line of Laurel Street with Southerly line of California Street; thence Northwesterly, Northerly, and Northeasterly along the arc of a curve to the right, radius 15 feet 90°00', a distance of 23.562 feet to tangency with the Southerly line of California Street and the point of beginning.

APN: **Lot 003, Block 1032**

EXHIBIT B-1

Description of Buildings

Plaza A and B:

These buildings are located on the northwest corner of the site along California Street between Laurel Street and the Project entrance aligned with Walnut Street to the north. Plaza A is 67 residential units and 14,816 GSF of retail space. Plaza B is 61 residential units and 11,180 GSF of retail space. Both buildings sit atop the California Street Garage which contains its required residential and retail parking and associated building accessory and utility spaces. The California Street Garage also sits below the Walnut Residential Building (see description below). The California Street Garage includes some of the required parking and associated building accessory and utility spaces for the Center A and B buildings (see their description below).

Walnut Building:

This building is located on the northeast corner of the site along California Street between the Project entrance aligned with Walnut Street to the north and the Firemen's Credit Union (triangular lot at the corner of California Street and Presidio Avenue which is not part of the Project or site). The Walnut Building includes 185 affordable senior units and one manager's unit, 8,500 GSF for retail space and a 14,665 GSF child care use. As described above, this building sits atop the California Street Garage which contains its required residential, retail and childcare parking and associated building accessory and utility spaces.

Center A and B:

Center A and B are located in the existing office building. This existing building will be partially demolished and reused for residential use. The building is located approximately in the middle of the site with frontages on Presidio and Masonic Avenue. Center A includes 51 residential units and Center B includes 139 residential units. There is a bridge located on the fourth floor that connects the two buildings. There is a small existing garage below Center B that includes a portion of its required residential parking. The remaining Center B parking is located within the California Street Garage. The required residential parking for Center A is located within the Masonic Garage. The California Street and Masonic Garages will also include associated building accessory and utility spaces for these two buildings.

Masonic and Euclid Buildings:

These buildings are located on the south side of the site along Masonic and Euclid Avenues, Masonic to the east and Euclid to the west. Masonic is 57 residential units and Euclid is 139 residential units. Both buildings sit atop the Masonic Garage which contains their required residential parking and associated building accessory and utility spaces. The Masonic Garage includes some of the required parking and associated building accessory and utility spaces for the Center A and B Buildings (see their description above).

Mayfair Building:

The Mayfair Building is located on the west side of the site along Laurel Street between Plaza A and the Laurel Duplexes. It contains 30 residential units and sits atop its own garage containing its parking, accessory and utility spaces. Mayfair shares a common driveway off Laurel Street with the Laurel Duplexes.

Laurel Duplexes:

The Laurel Duplexes are comprised of six independent structures each housing two residential units for a total of 12 residential units. All six buildings face Laurel Street on the west side of the site between the

Mayfair Building and Euclid Green. The parking for these buildings is located at their lowest level and accessed off a shared driveway with the Mayfair Building.

EXHIBIT B-2
Depiction of Buildings and Publicly Accessible Private Improvements



3333 CALIFORNIA STREET SAN FRANCISCO, CA

LANDSCAPE SITE PLAN



09.06.2019
 PLANNING APPLICATION SUBMITTAL



L2.00

EXHIBIT C

Completion Schedule

Declarant's obligation to construct a Publicly Accessible Private Improvement (as defined below) shall be as follows:

1. Description of Publicly Accessible Private Improvements. Each of the following shall be a “Publicly Accessible Private Improvement” and shall collectively be the “Publicly Accessible Private Improvements”:

a. California Plaza: An approximately 4,290 square foot plaza adjacent to California Street, located in the general area depicted in the attached Exhibit B-2. The improvements will consist of a combination of quality hardscape, planters and seating elements that are adjacent to the abutting public sidewalk and designed to comply with the City's Better Streets policies.

b. Cypress Square: An approximately 12,052 square foot south-facing plaza that will connect to Cypress Stairs and Mayfair Walk, located in the general area depicted in the attached Exhibit B-2. The improvements will consist of the existing mature and healthy Cypress trees identified on Sheet L.201 of the Conceptual Plans (the “**Landscape Plan**”), hardscaped walkways, and a central, paved open plaza area with wood decking, seating and landscaping.

c. Cypress Stairs: An approximately 1,255 square foot pedestrian walkway that will connect pedestrians from California Street to Cypress Square, located in the general area depicted in the attached Exhibit B-2. The improvements will consist of stairs with landscaped planters along the edges.

d. Euclid Green: An approximately 21,104 square foot open space with direct access to the sidewalks on Euclid Avenue and Laurel Street, located in the general area depicted in the attached Exhibit B-2. The improvements will consist of a large, naturally sloping lawn with plantings.

e. Mayfair Walk: An approximately 30,605 square foot east-west pedestrian connector that will connect to Mayfair Drive/Laurel Street to the west and the ADA-accessible Pine Street Stairs to Presidio Avenue to the east, located in the general area depicted in the attached Exhibit B-2. The improvements will consist of an approximately twenty foot (20') wide hardscape pathway with landscaped borders and access to ground floor residential units, seating, stairs, landscaping, and the retained mature and healthy oak trees and new trees identified in the Landscape Plan.

f. Presidio Overlook: An approximately 10,450 square foot open space atop Pine Street Stairs that will be an interconnection and scenic area between the east portion of the Mayfair Walk and the Pine Street Stairs, located in the general area depicted in the attached Exhibit B-2. The improvements will consist of a terrace with trees, planters, and seating.

g. Pine Street Steps: An approximately 7,015 square foot pedestrian walkway that will connect the Presidio Overlook to Pine Street and Masonic Avenue, located in the general area depicted in the attached Exhibit B-2. The improvements will consist of stairs with landscaped planters and green areas along the edges.

h. Walnut Drive and Walnut Court: Approximately 17,825 square feet of open space that will provide direct access to California Street, Mayfair Walk and Walnut Walk, located in the general area depicted in the attached Exhibit B-2. The Walnut Drive improvements will consist of a hardscaped roadway with tree-lined hardscape pedestrian walkways on either side of the paved area, and the Walnut

Court improvements will consist of a tree-lined hardscaped vehicular turnaround plaza with a tree feature at the center.

i. Walnut Walk North: Approximately 6,880 square feet of open space that will run through the center of the Project Site from Walnut Court to the southern boundary of the future legal parcels created for Plaza Building A and Plaza Building B, located in the general area depicted in the attached Exhibit B-2. The improvements will consist of an approximately twenty foot (20') wide hardscaped pedestrian pathway with a network of landscaped open spaces and seating. Once Walnut Walk North and Walnut Walk South are completed, they will collectively create the main north-south public pedestrian connection through the Project Site between Masonic and Euclid Avenue to Walnut Court.

j. Walnut Walk South: Approximately 16,850 square feet of open space that will run through the center of the Project Site from the southern boundary of the future legal parcels created for Plaza Building A and Plaza Building B and the intersection at Masonic Avenue and Euclid Avenue, located in the general area depicted in the attached Exhibit B-2. The improvements will consist of an approximately twenty foot (20') wide hardscaped pedestrian pathway with a network of landscaped open spaces and seating. Once Walnut Walk North and Walnut Walk South are completed, they will collectively create the main north-south public pedestrian connection through the Project Site between Masonic and Euclid Avenue to Walnut Court.

k. Alternative Pedestrian Access Paths: Any path constructed under Section 4 below.

2. Installation Schedule. An "**Occupancy Certificate**" means a certificate of occupancy, including any temporary certificate of occupancy. Subject to Section 3 below, Declarant shall complete the construction of the Publicly Accessible Private Improvements as follows:

a. California Plaza. Declarant shall complete construction of California Plaza before the issuance of an Occupancy Certificate for any non-retail portion of the Plaza A Building, which is described on the attached Exhibit B-1 and depicted on the attached Exhibit B-2. Once completed, California Plaza shall be associated with the Plaza A Building.

b. Cypress Square. Declarant shall complete construction of Cypress Square before the issuance of an Occupancy Certificate for any non-retail portion of the Plaza B Building, which is described on the attached Exhibit B-1 and depicted on the attached Exhibit B-2. Once completed, Cypress Square shall be associated with the Plaza B Building.

c. Cypress Stairs. Declarant shall complete construction of the Cypress Stairs before the issuance of an Occupancy Certificate for any non-retail portion of the later of the Plaza A Building or the Plaza B Building. Once completed, Cypress Stairs shall be associated with the Plaza A Building and the Plaza B Building.

d. Euclid Green. Declarant shall complete construction of Euclid Green before the issuance of an Occupancy Certificate for the Project's final Building; provided, however, that if the Declarant receives an Occupancy Certificate for any Building without completing all proposed Buildings during the DA Term, then Euclid Green shall be completed by the end of the DA Term. Once completed, Euclid Green shall be associated with the Euclid Building or, if the Euclid Building has not been constructed, it shall be associated with the legal parcel of the constructed multi-unit Building (excluding the Mayfair Building and the Townhomes) that is closest to Euclid Green on the expiration of the DA Term.

e. Mayfair Walk. Declarant shall complete construction of Mayfair Walk in the following segments:

i. The segment adjacent to the Mayfair Building (described on the attached Exhibit B-1 and depicted on the attached Exhibit B-2) and the Plaza A Building must be completed before the issuance of an Occupancy Certificate for any non-retail portion of the later of Mayfair Building or the Plaza A Building. Once completed, such segment shall be associated with the Mayfair Building and the Plaza A Building.

ii. The segment adjacent to the Mayfair Building and the Plaza A Building must be completed before the issuance of an Occupancy Certificate for any non-retail portion of the later of Mayfair Building or Plaza A Building. Once completed, such segment shall be associated with the Mayfair Building and the Plaza A Building.

iii. The segment adjacent to the Plaza B Building and the Center A Building (described on the attached Exhibit B-1 and depicted on the attached Exhibit B-2) must be completed before the issuance of an the Occupancy Certificate for any non-retail portion of the later of the Plaza B Building or the Center A Building, and the completion of the Center B Building, as applicable. Once completed, such segment shall be associated with the Plaza B Building and the Center A Building.

f. Pine Street Steps. Declarant shall complete construction of the Pine Street Steps before the issuance of an Occupancy Certificate for any non-retail portion of the Center Building B. Once completed, the Pine Street Steps shall be associated with Center Building B.

g. Presidio Overlook. Declarant shall complete construction of the Presidio Overlook before the issuance of an Occupancy Certificate for any non-retail portion of the Center Building B. Once completed, Presidio Overlook shall be associated with Center Building B.

h. Walnut Drive and Walnut Court. Declarant shall complete construction of Walnut Drive and Walnut Court before the later to occur of the issuance of an Occupancy Certificate for any non-retail portion of the Plaza B Building or the Walnut Affordable Housing Building (described on the attached Exhibit B-1 and depicted on the attached Exhibit B-2). Once completed, Walnut Drive and Walnut Court shall be associated with the Plaza B Building and the Walnut Affordable Housing Building.

i. Walnut Walk North. Declarant shall complete construction of Walnut Walk North before the later to occur of the issuance of an Occupancy Certificate for any non-retail portion of the Center A Building or the Center B Building. Once completed, Walnut Walk North shall be associated with the Center A Building and the Center B Building

j. Walnut Walk South. Declarant shall complete construction of Walnut Walk South before the later to occur of the issuance of an Occupancy Certificate for any non-retail portion of the Euclid Building (described on the attached Exhibit B-1 and depicted on the attached Exhibit B-2) or the Masonic Building (described on the attached Exhibit B-1 and depicted on the attached Exhibit B-2). Once completed, Walnut Walk South shall be associated with the Euclid Building and the Masonic Building.

3. Delayed Completion. Notwithstanding anything to the contrary in Section 2 above, if Declarant wishes to receive the first Occupancy Certificate for the non-retail portion of any of the buildings described in Section 2 above before completing its associated Publicly Accessible Private Improvement, Declarant may complete that associated Publicly Accessible Private Improvement at a later time by providing to the City, prior to issuance of the first Occupancy Certificate for any non-retail portion of that building, a surety performance bond or other security in form acceptable to the City and in an amount

equal to 100% of the reasonably estimated cost to complete that Publicly Accessible Private Improvement as required in this Declaration, and shall diligently and continuously pursue that Publicly Accessible Private Improvement to completion following which such bond will be released.

4. Alternative Pedestrian Access. If Declarant receives an Occupancy Certificate for any Building without completing all proposed Buildings during the DA Term that would otherwise require the completion of Walnut Walk North, Walnut Walk South, and Mayfair Walk as described above, then Declarant, in conjunction with the Planning Department, shall design an alternative plan for pedestrian access that seeks to achieve similar pedestrian access and widths as Walnut Walk North, Walnut Walk South, and Mayfair Walk, but takes into account then then-current on-site conditions, including locations of improvements and the Project Site's topography, and the Declarant shall construct such alternative plan improvements prior to the end of the DA Term. On their substantial completion, such alternative plan improvements shall be a Publicly Accessible Private Improvement and the portion of the Project Site improved with such alternative plan improvements shall be a Publicly Accessible Private Improvement.

EXHIBIT D

Regulations Regarding Access and Maintenance of Publicly Accessible Private Improvements

These Regulations Regarding Access and Maintenance of Publicly Accessible Private Improvements (these "Regulations") shall govern the use, maintenance, and operation of each completed Publicly Accessible Private Improvement as defined in the attached Exhibit C.

1. Permitted Uses. Upon completion of a Publicly Accessible Private Improvement in accordance with this Declaration, Declarant shall make that Publicly Accessible Private Improvement available for the use, enjoyment and benefit of the public for open space and recreational purposes in accordance with these Regulations, including, without limitation, (i) quiet contemplation and rest without the use of audible electronic devices (although headphones are permitted), (ii) pedestrian access through the Project Site from one Project Site boundary to the others (bicycles, scooters, skateboards and the like to be walked, not ridden on site for safety reasons), and (iii) short term use of designated seating areas (excluding planter walls and/or landscaped areas). These Regulations do not require Declarant to make its Publicly Accessible Private Improvement available to the public for more than open space and recreational purposes.
2. Prohibited Use. The following shall be prohibited in any Publicly Accessible Private Improvement, (i) smoking of any form, including cigarettes, cigars, pipes, e-cigarettes and smokeless cigarettes (including tobacco or other controlled substances), (ii) consumption or possession of open alcoholic beverages (unless permitted by special permit), (iii) camping or sleeping, (iv) climbing or affixing items to trees, other landscaping, furniture or infrastructure, (v) disorderly conduct, as defined in Article 4 of the City's Park Code, as amended from time to time, (vi) building fires or cooking (unless permitted by special permit), (vii) peddling or vending merchandise (unless permitted by special permit), (viii) temporary structures or installations (unless permitted by special permit), (ix) littering or dumping of waste, (x) removal of plants, soil, furniture, or other facilities of the open space, (xi) graffiti or the damage or destruction of property, and (xii) amplified sound. Declarant may limit off-leash animals to designated areas but shall permit leashed animals, including leashed service animals, in the Publicly Accessible Private Improvements. Organized sporting events are not permitted in the Publicly Accessible Private Improvements due to their slope and limited size. However, active recreation (e.g., kicking a soccer ball or throwing a football) among groups of up to four (4) people shall be permitted on Euclid Green provided it does not endanger other users of Euclid Green. Declarant may use a completed Publicly Accessible Private Improvement for temporary construction staging related to adjacent development on the Project Site (during which time the subject Publicly Accessible Private Improvement shall not be used by the public) to the extent that such construction is contemplated under, and performed in accordance with, the Development Agreement, the Approvals (as defined in the Development Agreement), and any Later Approvals (as defined in the Development Agreement).
3. No Discrimination. Declarant shall not discriminate against or segregate any person, or group of persons, on account of the basis of fact or perception of a person's race, color, creed, religion, national origin, ancestry, age, sex, sexual orientation, gender identity, domestic partner status, marital status, disability or acquired immune deficiency syndrome, HIV status, weight, height, medical condition, or association with members of any of the foregoing classes, in the use, occupancy, tenure, or enjoyment of a Publicly Accessible Private Improvement.

4. Maintenance Standard. Each Publicly Accessible Private Improvement shall be operated, managed, and maintained in a clean and safe condition in accordance with the anticipated and foreseeable use thereof.
5. Temporary Closure. Declarant shall have the right, without obtaining the prior consent of the City or any other person or entity, to temporarily close a Publicly Accessible Private Improvement to the public from time to time for one of the following two reasons. In each instance, such temporary closure shall continue for as long as Declarant reasonably deems necessary to address either of the circumstances below:
 - a. Emergency; Public Safety. In the event of an emergency or danger to the public health or safety created from whatever cause (including, but not limited to, flood, storm, fire, earthquake, explosion, accident, criminal activity, riot, civil disturbances, civil unrest, unlawful assembly, or loitering). Declarant may temporarily close a Publicly Accessible Private Improvement (or affected portions thereof) in any manner deemed necessary or desirable to promote public safety, security, and the protection of persons and property.
 - b. Maintenance and Repairs. Declarant may temporarily close a Publicly Accessible Private Improvement (or affected portions thereof) in order to make any repairs or perform any maintenance as Declarant, in its reasonable discretion, deems necessary or desirable to repair, maintain, or operate that Publicly Accessible Private Improvement; provided such closure may not impede emergency vehicle access.
6. Operation of the Publicly Accessible Private Improvement. Each Publicly Accessible Private Improvement shall be open and accessible to the public seven (7) days per week during the daylight hours (or 30 minutes prior to sunset) (the "Operating Hours"), unless reduced hours are (i) approved in writing by the City, (ii) otherwise expressly provided for in this Declaration (including, without limitation, Paragraphs 4 and 5(b) of these Regulations), or (iii) reasonably imposed by Declarant, with the City's reasonable consent, to address security concerns. None of the Publicly Accessible Private Improvements shall be closed to the public during Operating Hours for special events. No person shall enter, remain, stay, or loiter in a Publicly Accessible Private Improvement when it is closed to the public, except persons authorized in conjunction with a temporary closure, authorized service and maintenance personnel, or an authorized resident, guest or employee of the project.
7. Signs. Declarant shall post signs at the major public entrances to each Publicly Accessible Private Improvement, indicating that it is a privately-owned public open space in accordance with all laws and signage requirements. The signs, at a minimum, shall indicate the public right to use the space in accordance with these Regulations, setting forth the applicable regulations imposed by these Regulations, hours of operation, and a telephone number to call regarding security, management or other inquiries.
8. Permissive Use. Declarant may post at each entrance to each Publicly Accessible Private Improvement, or at intervals of not more than 200 feet along the boundary, signs reading substantially as follows: "Right to pass by permission, and subject to control of owner: Section 1008, Civil Code." Notwithstanding the posting of any such sign, no use by the public nor any person of any portion of the Publicly Accessible Private Improvement for any purpose or period of time shall be construed, interpreted, or deemed to create any rights or interests to or in the Publicly Accessible Private Improvement other than the rights and interests expressly granted in this Declaration. The right of the public or any person to make any use whatsoever of a Publicly

Accessible Private Improvement or any portion thereof is not meant to be an implied dedication for the benefit of, or to create any rights or interests in, any third parties.

9. Arrest or Removal of Persons. Declarant shall have the right (but not the obligation) to use all lawful means to effect the removal of any person or persons who creates a public nuisance or causes safety concerns for the occupants or neighbors of the Project, or who otherwise violates the applicable rules and regulations, or who commits any crime including, without limitation, infractions or misdemeanors, in or around a Publicly Accessible Private Improvements. To the extent permitted by law, Declarant may prohibit members of the public who have repeatedly broken the Regulations in any material respect from entering the Publicly Accessible Private Improvements, and if such person enters a Publicly Accessible Private Improvement, may ask such person to leave the Publicly Accessible Private Improvement. Declarant shall have the right to exercise its power and authority as owner consistent with other publicly accessible but privately-owned areas in the City, such as other privately owned public open space.
10. Project Security During Period of Non-Access. Declarant shall have the right to block entrances to install and operate security devices and to maintain security personnel in and around the Publicly Accessible Private Improvements to prevent the entry of persons or vehicles during the time periods when public access to a Publicly Accessible Private Improvement or any portion thereof is restricted or not permitted. Subject to the access requirements for City's emergency vehicles, as described in the Subdivision Map, and Declarant's obligations under Applicable Law, Declarant shall have a right to install permanent architectural features that serve as security devices such as gates, fences and bollards, and close such devices during non-operating hours or during periods of closure as identified in these Regulations. Design of such devices shall be subject to approval by the San Francisco Planning Department which shall not be unreasonably withheld and subject to any permits required under Applicable Law. Such design review by the San Francisco Planning Department shall not be construed as a change in entitlement and shall not be subject to a planning application or require a separate entitlement. It shall not be unreasonable for the Planning Department to withhold its consent if any such devices would impede emergency access that may be required under Applicable Law or in the Approvals. Nothing shall restrict Declarant's right to install security cameras and monitoring devices anywhere on the Project.
11. Removal of Obstructions. Declarant shall have the right to remove and dispose of, in any lawful manner it deems appropriate, any object or thing left or deposited on a Publicly Accessible Private Improvement deemed to be an obstruction, interference, or restriction of use of that Publicly Accessible Private Improvement for the purposes set forth in this Declaration, including, but not limited to, personal belongings or equipment in a Publicly Accessible Private Improvement during hours when public access is not allowed pursuant to these Regulations.
12. Temporary Structures. Subject to Declarant's right to use a Publicly Accessible Private Improvement for temporary construction staging related to adjacent development as set forth in Paragraph 1 of these Regulations, no trailer, tent, shack, or other outbuilding, or structure of a temporary character, shall be used on any portion of the Publicly Accessible Private Improvements at any time during Operating Hours, either temporarily or permanently.



SAN FRANCISCO PLANNING DEPARTMENT

Planning Commission Motion No. 20512

HEARING DATE: September 5, 2019

1650 Mission St.
Suite 400
San Francisco,
CA 94103-2479

Reception:
415.558.6378

Fax:
415.558.6409

Planning
Information:
415.558.6377

Case No.: **2015-014028ENV**
Project Title: **3333 California Street Mixed-Use Project**
Zoning: RM-1 (Residential, Mixed, Low Density District)
40-X Height and Bulk District
Block/Lot: Assessor's Block 1032/Lot 003
Lot Size: 446,490 square feet (10.25 acres)
Project Sponsor: Laurel Heights Partners
Don Bragg - (415) 857-9324
dbragg@pradogroup.com
Staff Contact: Kei Zushi - (415) 575-9038
CPC.3333CaliforniaEIR@sfgov.org

ADOPTING FINDINGS RELATED TO THE CERTIFICATION OF A FINAL ENVIRONMENTAL IMPACT REPORT FOR A PROPOSED MIXED-USE PROJECT AND PROJECT VARIANT AT 3333 CALIFORNIA STREET. BOTH THE PROJECT AND PROJECT VARIANT WOULD DEMOLISH THE EXISTING ANNEX BUILDING, SURFACE PARKING LOTS, AND CIRCULAR GARAGE RAMPS; PARTIALLY DEMOLISH THE EXISTING FOUR-STORY OFFICE BUILDING AND DIVIDE IT INTO TWO SEPARATE BUILDINGS, VERTICALLY EXPAND THE EXISTING BUILDING TO ADD TWO TO THREE LEVELS; AND CONSTRUCT THIRTEEN NEW BUILDINGS. IN TOTAL, THE PROJECT WOULD INCLUDE 824,691 SQUARE FEET OF RESIDENTIAL USES (CONTAINING A TOTAL OF 558 UNITS), 54,117 SQUARE FEET OF RETAIL USE, 49,999 SQUARE FEET OF OFFICE USE, AND 14,690 SQUARE FEET OF CHILD CARE USE. THE PROJECT VARIANT WOULD INCLUDE 978,611 SQUARE FEET OF RESIDENTIAL USES (CONTAINING A TOTAL OF 744 UNITS), 48,593 SQUARE FEET OF RETAIL USE, AND 14,650 SQUARE FEET OF CHILD CARE USE. BOTH THE PROJECT AND PROJECT VARIANT WOULD ALSO INCLUDE VEHICULAR PARKING, BICYCLE PARKING, LOADING FACILITIES, AND STREETScape IMPROVEMENTS.

MOVED, that the San Francisco Planning Commission (hereinafter "commission") hereby CERTIFIES the final environmental impact report identified as case no. 2015-014028ENV, the "3333 California Street Mixed-Use Project" (hereinafter "project and variant"), based upon the following findings:

1. The City and County of San Francisco, acting through the planning department (hereinafter "department") fulfilled all procedural requirements of the California Environmental Quality Act (Cal. Pub. Res. Code section 21000 *et seq.*, hereinafter "CEQA"), the State CEQA Guidelines (Cal. Code. Regs. Title 14, section 15000 *et seq.*, (hereinafter "CEQA Guidelines"), and Chapter 31 of the San Francisco Administrative Code (hereinafter "Chapter 31").
 - A. The department determined that an environmental impact report (hereinafter "EIR") was required and provided public notice of that determination by publication in a newspaper of general circulation on September 20, 2017.

- B. The department held a public scoping meeting on October 16, 2017 in order to solicit public comment on the scope of the project's environmental review.
 - C. On April 25, 2018, the department published an initial study and provided public notice in a newspaper of general circulation of the availability of the initial study for public review and comment; this notice was mailed to the department's list of persons requesting such notice, and to property owners and occupants within a 300-foot radius of the site on April 25, 2018.
 - D. On November 7, 2018, the department published the draft EIR (hereinafter "DEIR") and provided public notice in a newspaper of general circulation of the availability of the DEIR for public review and comment, and of the date and time of the commission public hearing on the DEIR; this notice was mailed to the department's list of persons requesting such notice, and to property owners and occupants within a 300-foot radius of the site on November 7, 2018.
 - E. Notices of availability of the DEIR and of the date and time of the public hearing were posted near the project site on November 7, 2018.
 - F. On November 7, 2018, copies of the DEIR were mailed or otherwise delivered to a list of persons requesting it, to those noted on the distribution list in the DEIR, and to government agencies, the latter both directly and through the State Clearinghouse.
 - G. A notice of completion was filed with the State Secretary of Resources via the State Clearinghouse on November 7, 2018.
- 2. The historic preservation commission held a duly advertised hearing on said DEIR on December 5, 2018 at which historic preservation commission formulated its comments on the DEIR.
 - 3. The planning commission held a duly advertised public hearing on said DEIR on December 13, 2018 at which opportunity for public comment was given, and public comment was received on the DEIR. The period for acceptance of written comments ended on January 8, 2019.
 - 4. The department prepared responses to comments on environmental issues received at the public hearing and in writing during the 62-day public review period for the DEIR, prepared revisions to the text of the DEIR in response to comments received or based on additional information that became available during the public review period, and corrected errors in the DEIR. This material was presented in a response to comments document, published on August 22, 2019, distributed to the commission and all parties who commented on the DEIR, and made available to others upon request at the department.
 - 5. A final EIR (hereinafter "FEIR") has been prepared by the department, consisting of the DEIR, any consultations and comments received during the review process, any additional information that became available, and the responses to comments document, all as required by law.
 - 6. Project EIR files have been made available for review by the commission and the public. These files are available for public review at the department at 1650 Mission Street, Suite 400, and are part of the

record before the commission. The project files are also available on the internet at the following address: <https://www.ab900record.com/3333cal>.

7. On September 5, 2019, the commission reviewed and considered the information contained in the FEIR and hereby does find that the contents of said report and the procedures through which the FEIR was prepared, publicized, and reviewed comply with the provisions of CEQA, the CEQA Guidelines, and Chapter 31 of the San Francisco Administrative Code.
8. The commission hereby does find that the FEIR concerning file no. 2015-014028ENV reflects the independent judgement and analysis of the City and County of San Francisco, is adequate, accurate and objective, and that the responses to comments document contains no significant revisions to the DEIR that would require recirculation of the document pursuant to CEQA Guideline section 15088.5, and hereby does CERTIFY THE COMPLETION of said FEIR in compliance with CEQA, the CEQA Guidelines, and Chapter 31 of the San Francisco Administrative Code.
9. The commission, in certifying the completion of said FEIR, hereby does find that the project or project variant described in the EIR as well as the revised project and revised variant would have the following significant unavoidable environmental impacts, which cannot be mitigated to a level of insignificance:
 - A. The proposed project or project variant would have a significant, project-specific impact on historic architectural resources;
 - B. The proposed project or project variant would have a significant, project-specific transit capacity utilization impact related to transportation and circulation; and
 - C. The proposed project or project variant would have a significant, project-specific construction noise impact.
10. The commission reviewed and considered the information contained in the FEIR prior to approving the proposed project.

I hereby certify that the foregoing motion was ADOPTED by the Planning Commission at its regular meeting of September 5, 2019.


Jonas P. Ionin
Commission Secretary

AYES: Fung, Hillis, Johnson, Koppel, Melgar, Moore, Richards
NOES: None
ABSENT: None
ADOPTED: September 5, 2019


BOARD of SUPERVISORS



City Hall
1 Dr. Carlton B. Goodlett Place, Room 244
San Francisco, CA 94102-4689
Tel. No. (415) 554-5184
Fax No. (415) 554-5163
TDD/TTY No. (415) 554-5227

MEMORANDUM

Date: September 20, 2024
To: Planning Department / Commission
From: Brent Jalipa, Clerk of the Budget and Finance Committee
Subject: Board of Supervisors Legislation Referral - File No. 240797-2
Development Agreement Amendment - Laurel Heights Partners, LLC - 3333 California Street Project - California Street at Presidio Avenue

- ☒ California Environmental Quality Act (CEQA) Determination - **FEIR ADDENDUM 2024**
(*California Public Resources Code, Sections 21000 et seq.*) CEQA clearance under Addendum 1 to Environmental Impact Report to 3333 California Street Mixed-Used Project (Case No. 2015-014028ENV issued October 10, 2024.
- ☒ Ordinance / Resolution
- ☐ Ballot Measure
- 10/21/2024 
- ☐ Amendment to the Planning Code, including the following Findings:
(*Planning Code, Section 302(b): 90 days for Planning Commission review*)
- ☐ General Plan ☐ Planning Code, Section 101.1 ☐ Planning Code, Section 302
- ☐ Amendment to the Administrative Code, involving Land Use/Planning
(*Board Rule 3.23: 30 days for possible Planning Department review*)
- ☐ General Plan Referral for Non-Planning Code Amendments
(*Charter, Section 4.105, and Administrative Code, Section 2A.53*)
(Required for legislation concerning the acquisition, vacation, sale, or change in use of City property; subdivision of land; construction, improvement, extension, widening, narrowing, removal, or relocation of public ways, transportation routes, ground, open space, buildings, or structures; plans for public housing and publicly-assisted private housing; redevelopment plans; development agreements; the annual capital expenditure plan and six-year capital improvement program; and any capital improvement project or long-term financing proposal such as general obligation or revenue bonds.)
- ☐ Historic Preservation Commission
- ☐ Landmark (*Planning Code, Section 1004.3*)
- ☐ Cultural Districts (*Charter, Section 4.135 & Board Rule 3.23*)
- ☐ Mills Act Contract (*Government Code, Section 50280*)
- ☐ Designation for Significant/Contributory Buildings (*Planning Code, Article 11*)

Please send the Planning Department/Commission recommendation/determination to Brent Jalipa at Brent.Jalipa@sfgov.org.

BOARD of SUPERVISORS



City Hall
1 Dr. Carlton B. Goodlett Place, Room 244
San Francisco 94102-4689
Tel. No. (415) 554-5184
Fax No. (415) 554-5163
TDD/TTY No. (415) 554-5227

NOTICE OF PUBLIC HEARING BUDGET AND FINANCE COMMITTEE

BOARD OF SUPERVISORS OF THE CITY AND COUNTY OF SAN FRANCISCO

NOTICE IS HEREBY GIVEN THAT the Board of Supervisors of the City and County of San Francisco's Budget and Finance Committee will hold a public hearing to consider the following proposal and said public hearing will be held as follows, at which time all interested parties may attend and be heard:

Date: **October 30, 2024**

Time: **9:00 a.m.**

Location: **Legislative Chamber, Room 250, located at City Hall
1 Dr. Carlton B. Goodlett Place, San Francisco, CA**

Subject: **File No. 240797.** Ordinance approving an amendment to a Development Agreement (originally approved by Ordinance No. 276-19) for the 3333 California Street project between the City and County of San Francisco and Laurel Heights Partners, LLC, to extend the term, modify the affordable housing requirements, allow the project to qualify for the Temporary Fee Reduction Program under Planning Code Section 403, and include a finance plan with a framework to use incremental property tax revenue to fund the Project's public capital facilities and affordable housing; and making findings under the California Environmental Quality Act, and findings of conformity with the General Plan, and the eight priority policies of Planning Code, Section 101.1(b), and findings of public convenience, necessity, and welfare under Planning Code, Section 302.

The proposed amendment to the Development Agreement for the 3333 California Street project (located on an irregularly-shaped parcel comprised of approximately 10.25 acres, generally bounded by California Street, Laurel Street, Euclid Avenue, Masonic Avenue, and Presidio Avenue) would (i) extend the term of the Development Agreement, the deadline to commence construction, and the outside date to complete construction of the affordable units, (ii) reduce the required number of affordable units, extend the timing for escrow deposits to fund the development of the affordable units, and authorize the Director of the Mayor's Office of Housing and Community Development to make certain changes to the affordable unit requirements, (iii) allow the Project to qualify for the Temporary Fee Reduction Program under Planning Code

NOTICE OF PUBLIC HEARING

File No. 240797 - Development Agreement Amendment - Laurel Heights Partners, LLC - 3333 California Street
Project - California Street at Presidio Avenue
Hearing Date: October 30, 2024


Page 2

Section 403, and (iv) include a financing plan with the framework for using incremental property tax revenue to fund the 3333 California Street project's public capital facilities and affordable housing, and make necessary revisions to the Development Agreement for the establishment of an enhanced infrastructure financing district and use of that incremental property tax revenue.

In accordance with Administrative Code, Section 67.7-1, persons who are unable to attend the hearing on this matter may submit written comments prior to the time the hearing begins. These comments will be made as part of the official public record in this matter and shall be brought to the attention of the Board of Supervisors. Written comments should be addressed to Angela Calvillo, Clerk of the Board, City Hall, 1 Dr. Carlton B. Goodlett Place, Room 244, San Francisco, CA, 94102 or sent via email (board.of.supervisors@sfgov.org). Information relating to this matter is available in the Office of the Clerk of the Board or the Board of Supervisors' Legislative Research Center (<https://sfbos.org/legislative-research-center-lrc>). Agenda information relating to this matter will be available for public review on Friday, October 25, 2024.

For any questions about this hearing, please contact the Assistant Clerk for the Budget and Finance Committee:

Brent Jalipa (Brent.Jalipa@sfgov.org) ~ (415) 554-7712)



Angela Calvillo
Clerk of the Board of Supervisors
City and County of San Francisco

bjj:jec:ams

CALIFORNIA NEWSPAPER SERVICE BUREAU

DAILY JOURNAL CORPORATION

Mailing Address : 915 E 1ST ST, LOS ANGELES, CA 90012
Telephone (800) 788-7840 / Fax (800) 464-2839
Visit us @ www.LegalAdstore.com

BRENT JALIPA
CCSF BD OF SUPERVISORS (OFFICIAL NOTICES)
1 DR CARLTON B GOODLETT PL #244
SAN FRANCISCO, CA 94102

COPY OF NOTICE

Notice Type: GPN GOVT PUBLIC NOTICE

Ad Description

BJJ - 240797 DA Amend - 3333 California

To the right is a copy of the notice you sent to us for publication in the SAN FRANCISCO EXAMINER. Thank you for using our newspaper. Please read this notice carefully and call us with ny corrections. The Proof of Publication will be filed with the County Clerk, if required, and mailed to you after the last date below. Publication date(s) for this notice is (are):

10/20/2024

The charge(s) for this order is as follows. An invoice will be sent after the last date of publication. If you prepaid this order in full, you will not receive an invoice.

Publication	\$1060.50
Set aside for CCSF Outreach Fund	\$105.00
Clearinghouse Service Charge	\$157.50
Total	\$1323.00

EXM# 3861712

**NOTICE OF PUBLIC
HEARING
BUDGET AND FINANCE
COMMITTEE
BOARD OF SUPERVISORS
OF THE CITY AND
COUNTY OF SAN FRAN-
CISCO
OCTOBER 30, 2024 - 9:00
AM
LEGISLATIVE CHAMBER,
ROOM 250, CITY HALL
1 DR. CARLTON B.
GOODLETT PLACE, SAN
FRANCISCO, CA 94102**

NOTICE IS HEREBY GIVEN THAT the Board of Supervisors of the City and County of San Francisco's Budget and Finance Committee will hold a public hearing to consider the following proposal will be held as follows, at which time all interested parties may attend and be heard: **File No. 240797**, Ordinance approving an amendment to a Development Agreement (originally approved by Ordinance No. 276-19) for the 3333 California Street project between the City and County of San Francisco and Laurel Heights Partners, LLC, to extend the term, modify the affordable housing requirements, allow the project to qualify for the Temporary Fee Reduction Program under Planning Code Section 403, and include a finance plan with a framework to use incremental property tax revenue to fund the Project's public capital facilities; and affordable housing; and making findings under the California Environmental Quality Act, and findings of conformity with the General Plan, and the eight priority policies of Planning Code, Section 101.1(b), and findings of public convenience, necessity, and welfare under Planning Code, Section 302. The proposed amendment to the Development Agreement for the 3333 California Street project (located on an irregularly-shaped parcel comprised of approximately 10.25 acres, generally bounded by California Street, Laurel Street, Euclid Avenue, Masonic Avenue, and Presidio Avenue) would (i) extend the term of the Development Agreement, the deadline to commence construction, and the outside date to complete construction of the affordable units, (ii) reduce the required number of affordable units, extend the timing for escrow deposits to fund the development of the affordable units, and authorize the Director of the Mayor's Office

of Housing and Community Development to make certain changes to the affordable unit requirements, (iii) allow the Project to qualify for the Temporary Fee Reduction Program under Planning Code Section 403, and (iv) include a financing plan with the framework for using incremental property tax revenue to fund the 3333 California Street project's public capital facilities and affordable housing, and make necessary revisions to the Development Agreement for the establishment of an enhanced infrastructure financed district and use of that incremental property tax revenue. In accordance with Administrative Code, Section 67.7-1, persons who are unable to attend the hearing on this matter may submit written comments prior to the time the hearing begins. These comments will be made as part of the official public record in this matter and shall be brought to the attention of the Board of Supervisors. Written comments should be addressed to Angela Calvillo, Clerk of the Board, City Hall, 1 Dr. Carlton B. Goodlett Place, Room 244, San Francisco, CA, 94102 or sent via email (board.of.supervisors@sfgov.org). Information relating to this matter is available in the Office of the Clerk of the Board or the Board of Supervisors' Legislative Research Center (<https://sfbos.org/legislative-research-center-lrc>). Agenda information relating to this matter will be available for public review on Friday, October 25, 2024. For any questions about this hearing, please contact the Assistant Clerk for the Budget and Finance Committee: Brent Jalipa (Brent.Jalipa@sfgov.org - (415) 554-7712) - Angela Calvillo, Clerk of the Board of Supervisors - City and County of San Francisco

EXM-3861712#



* A 0 0 0 0 0 6 8 8 8 5 3 7 *

BOARD of SUPERVISORS



City Hall
1 Dr. Carlton B. Goodlett Place, Room 244
San Francisco 94102-4689
Tel. No. (415) 554-5184
Fax No. (415) 554-5163
TDD/TTY No. (415) 554-5227

PROOF OF MAILING

Legislative File No. 240797

Description of Items: Development Agreement Amendment - Laurel Heights Partners, LLC - 3333 California Street Project - California Street at Presidio Avenue - 860 Notices Mailed

I, Brent Jalipa, an employee of the City and County of San Francisco, mailed the above described document(s) by depositing the sealed items with the United States Postal Service (USPS) with the postage fully prepaid as follows:

Date: September 17, 2024

Time: 4:33 p.m.

USPS Location: Repro Pick-up Box in the Clerk of the Board's Office (Rm 244)

Mailbox/Mailslot Pick-Up Times (if applicable): N/A

Signature: 

Instructions: Upon completion, original must be filed in the above referenced file.

BOARD of SUPERVISORS



City Hall
1 Dr. Carlton B. Goodlett Place, Room 244
San Francisco, CA 94102-4689
Tel. No. (415) 554-5184
Fax No. (415) 554-5163
TDD/TTY No. (415) 554-5227

MEMORANDUM

Date: September 20, 2024
To: Planning Department / Commission
From: Brent Jalipa, Clerk of the Budget and Finance Committee
Subject: Board of Supervisors Legislation Referral - File No. 240797-2
Development Agreement Amendment - Laurel Heights Partners, LLC - 3333 California Street Project - California Street at Presidio Avenue

- ☒ California Environmental Quality Act (CEQA) Determination - **FEIR ADDENDUM 2024**
(*California Public Resources Code, Sections 21000 et seq.*)
 - ☒ Ordinance / Resolution
 - ☐ Ballot Measure
- ☐ Amendment to the Planning Code, including the following Findings:
(*Planning Code, Section 302(b): 90 days for Planning Commission review*)
 - ☐ General Plan ☐ Planning Code, Section 101.1 ☐ Planning Code, Section 302
- ☐ Amendment to the Administrative Code, involving Land Use/Planning
(*Board Rule 3.23: 30 days for possible Planning Department review*)
- ☐ General Plan Referral for Non-Planning Code Amendments
(*Charter, Section 4.105, and Administrative Code, Section 2A.53*)
(Required for legislation concerning the acquisition, vacation, sale, or change in use of City property; subdivision of land; construction, improvement, extension, widening, narrowing, removal, or relocation of public ways, transportation routes, ground, open space, buildings, or structures; plans for public housing and publicly-assisted private housing; redevelopment plans; development agreements; the annual capital expenditure plan and six-year capital improvement program; and any capital improvement project or long-term financing proposal such as general obligation or revenue bonds.)
- ☐ Historic Preservation Commission
 - ☐ Landmark (*Planning Code, Section 1004.3*)
 - ☐ Cultural Districts (*Charter, Section 4.135 & Board Rule 3.23*)
 - ☐ Mills Act Contract (*Government Code, Section 50280*)
 - ☐ Designation for Significant/Contributory Buildings (*Planning Code, Article 11*)

Please send the Planning Department/Commission recommendation/determination to Brent Jalipa at Brent.Jalipa@sfgov.org.



San Francisco Ethics Commission

25 Van Ness Avenue, Suite 220, San Francisco, CA 94102

Phone: 415.252.3100 . Fax: 415.252.3112

ethics.commission@sfgov.org . www.sfethics.org

Received On:

File #: 240797

Bid/RFP #:

Notification of Contract Approval

SFEC Form 126(f)4

(S.F. Campaign and Governmental Conduct Code § 1.126(f)4)

A Public Document

Each City elective officer who approves a contract that has a total anticipated or actual value of \$100,000 or more must file this form with the Ethics Commission within five business days of approval by: (a) the City elective officer, (b) any board on which the City elective officer serves, or (c) the board of any state agency on which an appointee of the City elective officer serves. For more information, see: <https://sfethics.org/compliance/city-officers/contract-approval-city-officers>

1. FILING INFORMATION

TYPE OF FILING	DATE OF ORIGINAL FILING (for amendment only)
original	
AMENDMENT DESCRIPTION – Explain reason for amendment	

2. CITY ELECTIVE OFFICE OR BOARD

OFFICE OR BOARD	NAME OF CITY ELECTIVE OFFICER
Board of Supervisors	Members

3. FILER'S CONTACT

NAME OF FILER'S CONTACT	TELEPHONE NUMBER
Angela Calvillo	415-554-5184
FULL DEPARTMENT NAME	EMAIL
office of the clerk of the Board	Board.of.Supervisors@sfgov.org

4. CONTRACTING DEPARTMENT CONTACT

NAME OF DEPARTMENTAL CONTACT	DEPARTMENT CONTACT TELEPHONE NUMBER
Leigh Lutenski	415-554-6679
FULL DEPARTMENT NAME	DEPARTMENT CONTACT EMAIL
ECN Economic and workforce Development	leigh.lutenski@sfgov.org

5. CONTRACTOR	
NAME OF CONTRACTOR Laurel Heights Partners, LLC	TELEPHONE NUMBER 415-395-0880
STREET ADDRESS (including City, State and Zip Code) 150 Post Street, Suite 320, San Francisco, CA 94108	EMAIL info@pradogroup.com

6. CONTRACT		
DATE CONTRACT WAS APPROVED BY THE CITY ELECTIVE OFFICER(S)	ORIGINAL BID/RFP NUMBER	FILE NUMBER (If applicable) 240797
DESCRIPTION OF AMOUNT OF CONTRACT \$0		
NATURE OF THE CONTRACT (Please describe) Second amendment to the development agreement contract between the City and County of San Francisco and Laurel Heights Partners, LLC for the development of the 3333 California Street project.		

7. COMMENTS

8. CONTRACT APPROVAL	
This contract was approved by:	
<input type="checkbox"/>	THE CITY ELECTIVE OFFICER(S) IDENTIFIED ON THIS FORM
<input checked="" type="checkbox"/>	A BOARD ON WHICH THE CITY ELECTIVE OFFICER(S) SERVES Board of Supervisors
<input type="checkbox"/>	THE BOARD OF A STATE AGENCY ON WHICH AN APPOINTEE OF THE CITY ELECTIVE OFFICER(S) IDENTIFIED ON THIS FORM SITS

9. AFFILIATES AND SUBCONTRACTORS

List the names of (A) members of the contractor's board of directors; (B) the contractor's principal officers, including chief executive officer, chief financial officer, chief operating officer, or other persons with similar titles; (C) any individual or entity who has an ownership interest of 10 percent or more in the contractor; and (D) any subcontractor listed in the bid or contract.

#	LAST NAME/ENTITY/SUBCONTRACTOR	FIRST NAME	TYPE
1	Safier	Dan	Other Principal Officer
2	3333 California LP		Shareholder
3			
4			
5			
6			
7			
8			
9			
10			
11			
12			
13			
14			
15			
16			
17			
18			
19			

9. AFFILIATES AND SUBCONTRACTORS

List the names of (A) members of the contractor's board of directors; (B) the contractor's principal officers, including chief executive officer, chief financial officer, chief operating officer, or other persons with similar titles; (C) any individual or entity who has an ownership interest of 10 percent or more in the contractor; and (D) any subcontractor listed in the bid or contract.

#	LAST NAME/ENTITY/SUBCONTRACTOR	FIRST NAME	TYPE
20			
21			
22			
23			
24			
25			
26			
27			
28			
29			
30			
31			
32			
33			
34			
35			
36			
37			
38			

9. AFFILIATES AND SUBCONTRACTORS

List the names of (A) members of the contractor's board of directors; (B) the contractor's principal officers, including chief executive officer, chief financial officer, chief operating officer, or other persons with similar titles; (C) any individual or entity who has an ownership interest of 10 percent or more in the contractor; and (D) any subcontractor listed in the bid or contract.

#	LAST NAME/ENTITY/SUBCONTRACTOR	FIRST NAME	TYPE
39			
40			
41			
42			
43			
44			
45			
46			
47			
48			
49			
50			

☐ Check this box if you need to include additional names. Please submit a separate form with complete information. Select "Supplemental" for filing type.

10. VERIFICATION

I have used all reasonable diligence in preparing this statement. I have reviewed this statement and to the best of my knowledge the information I have provided here is true and complete.

I certify under penalty of perjury under the laws of the State of California that the foregoing is true and correct.

SIGNATURE OF CITY ELECTIVE OFFICER OR BOARD SECRETARY OR CLERK

DATE SIGNED

BOS Clerk of the Board