

File No. 241159

Committee Item No. _____

Board Item No. 49

COMMITTEE/BOARD OF SUPERVISORS

AGENDA PACKET CONTENTS LIST

Committee: _____

Date: _____

Board of Supervisors Meeting

Date: December 3, 2024

Cmte Board

- | | | |
|--------------------------|-------------------------------------|--|
| <input type="checkbox"/> | <input checked="" type="checkbox"/> | Motion |
| <input type="checkbox"/> | <input type="checkbox"/> | Resolution |
| <input type="checkbox"/> | <input type="checkbox"/> | Ordinance |
| <input type="checkbox"/> | <input type="checkbox"/> | Legislative Digest |
| <input type="checkbox"/> | <input type="checkbox"/> | Budget and Legislative Analyst Report |
| <input type="checkbox"/> | <input type="checkbox"/> | Youth Commission Report |
| <input type="checkbox"/> | <input type="checkbox"/> | Introduction Form |
| <input type="checkbox"/> | <input checked="" type="checkbox"/> | Department/Agency Cover Letter and/or Report |
| <input type="checkbox"/> | <input type="checkbox"/> | MOU |
| <input type="checkbox"/> | <input type="checkbox"/> | Grant Information Form |
| <input type="checkbox"/> | <input type="checkbox"/> | Grant Budget |
| <input type="checkbox"/> | <input type="checkbox"/> | Subcontract Budget |
| <input type="checkbox"/> | <input type="checkbox"/> | Contract/Agreement |
| <input type="checkbox"/> | <input type="checkbox"/> | Form 126 – Ethics Commission |
| <input type="checkbox"/> | <input type="checkbox"/> | Award Letter |
| <input type="checkbox"/> | <input type="checkbox"/> | Application |
| <input type="checkbox"/> | <input type="checkbox"/> | Public Correspondence |

OTHER

- | | | |
|--------------------------|-------------------------------------|--|
| <input type="checkbox"/> | <input checked="" type="checkbox"/> | Public Works Order No. 211143 |
| <input type="checkbox"/> | <input checked="" type="checkbox"/> | Tentative Map Decision 7/20/22 |
| <input type="checkbox"/> | <input checked="" type="checkbox"/> | Planning Department CEQA Determination 7/10/20 |
| <input type="checkbox"/> | <input checked="" type="checkbox"/> | Tax Certificate 9/23/24 |
| <input type="checkbox"/> | <input checked="" type="checkbox"/> | Updated Tax Certificate 11/22/24 |
| <input type="checkbox"/> | <input checked="" type="checkbox"/> | Final Map |
| <input type="checkbox"/> | <input type="checkbox"/> | _____ |

Prepared by: Lisa Lew

Date: November 27, 2024

Prepared by: _____

Date: _____

1 [Final Map No. 11209 - 811 Valencia Street]

2
3 **Motion approving Final Map No. 11209, an 18 unit residential and one commercial unit,**
4 **mixed-use condominium project, located at 811 Valencia Street, being a subdivision of**
5 **Assessor's Parcel Block No. 3596, Lot No. 099; and adopting findings pursuant to the**
6 **General Plan, and the eight priority policies of Planning Code, Section 101.1.**
7

8 MOVED, That the certain map entitled "FINAL MAP No. 11209 an 18 unit residential
9 and one commercial unit, mixed-use condominium project, located at 811 Valencia Street,
10 being a subdivision of Assessor's Parcel Block No. 3596, Lot No. 099; comprising three
11 sheets, approved November 1, 2024, by Department of Public Works Order No. 211143 is
12 hereby approved and said map is adopted as an Official Final Map No. 11209; and, be it

13 FURTHER MOVED, That the San Francisco Board of Supervisors adopts as its own
14 and incorporates by reference herein as though fully set forth the findings made by the
15 Planning Department, by its letter dated August 18, 2022, that the proposed subdivision is
16 consistent with the General Plan, and the eight priority policies of Planning Code, Section
17 101.1; and, be it

18 FURTHER MOVED, That the San Francisco Board of Supervisors hereby authorizes
19 the Director of the Department of Public Works to enter all necessary recording information on
20 the Final Map and authorizes the Clerk of the Board of Supervisors to execute the Clerk's
21 Statement as set forth herein; and, be it

22 FURTHER MOVED, That approval of this map is also conditioned upon compliance by
23 the subdivider with all applicable provisions of the San Francisco Subdivision Code and
24 amendments thereto.
25

DESCRIPTION APPROVED:

RECOMMENDED:

/s/_____

William Blackwell

Acting City and County Surveyor

/s/_____

Carla Short

Director of Public Works



San Francisco Public Works
General – Director's Office
49 South Van Ness Ave., Suite 1600
San Francisco, CA 94103
(628) 271-3160 www.SFPublicWorks.org

Public Works Order No: 211143

**CITY AND COUNTY OF SAN FRANCISCO
SAN FRANCISCO PUBLIC WORKS**

APPROVING FINAL MAP NO. 11209, 811 VALENCIA STREET, AN 18 UNIT RESIDENTIAL AND 1 COMMERCIAL UNIT MIXED-USE CONDOMINIUM PROJECT, BEING A SUBDIVISION OF LOT 099 IN ASSESSORS BLOCK NO. 3596 (OR ASSESSORS PARCEL NUMBER 3596-099). [SEE MAP]

AN 18 UNIT RESIDENTIAL AND 1 COMMERCIAL UNIT MIXED-USE CONDOMINIUM PROJECT

The City Planning Department in its letter dated August 18, 2022, stated that the subdivision is consistent with the General Plan and the Priority Policies of City Planning Code Section 101.1.

The Director of Public Works, the Advisory Agency, acting in concurrence with other City agencies, has determined that said Final Map complies with all subdivision requirements related thereto. Pursuant to the California Subdivision Map Act and the San Francisco Subdivision Code, the Director recommends that the Board of Supervisors approve the aforementioned Final Map.


Transmitted herewith are the following:

1. One (1) paper copy of the Motion approving said map – one (1) copy in electronic format.
2. One (1) mylar signature sheet and one (1) paper set of the "Final Map No. 11209", comprising three sheets.
3. One (1) copy of the Tax Certificate from the Office of the Treasurer and Tax Collector certifying that there are no liens against the property for taxes or special assessments collected as taxes.
4. One (1) copy of the letter dated August 18, 2022, from the City Planning Department stating the subdivision is consistent with the General Plan and the Priority Policies set forth in City Planning Code Section 101.1.

It is recommended that the Board of Supervisors adopt this legislation.

RECOMMENDED:

APPROVED:

X  EACAD7707222400...

Blackwell, William
Acting City and County of San Francisco

X  073CF73A4EA6486...

Short, Carla
Director of Public Works



City and County of San Francisco

San Francisco Public Works - Bureau of Street Use and Mapping
49 South Van Ness Ave, Suite 300 - San Francisco, CA 94103
sfpublicworks.org - tel (628) 271-2000



Date: July 20, 2022

TENTATIVE MAP DECISION

Department of City Planning
49 South Van Ness Avenue
14th Floor, Suite 1400
San Francisco, CA 94103

Project ID: 11209			
Project Type: 18 Residential and 1 Commercial Mixed Use Condominium units			
Address#	StreetName	Block	Lot
811	VALENCIA ST	3596	099
Tentative Map Referral			

Attention: Mr. Corey Teague.

Please review* and respond to this referral within 30 days in accordance with the Subdivision Map Act.

(*In the course of review by City agencies, any discovered items of concern should be brought to the attention of Public Works for consideration.)

Sincerely,

William Blackwell Jr

Digitally signed by William
Blackwell Jr

Date: 2022.07.19 13:03:01 -07'00'

William Blackwell, PLS Acting City and
County Surveyor

☒ The subject Tentative Map has been reviewed by the Planning Department and does comply with applicable provisions of the Planning Code. On balance, the Tentative Map is consistent with the General Plan and the Priority Policies of Planning Code Section 101.1 ~~based on the attached findings~~. The subject referral is exempt from California Environmental Quality Act (CEQA) environmental review as categorically exempt Class 32, CEQA Determination Date 7/10/2020, based on the attached checklist.

☐ The subject Tentative Map has been reviewed by the Planning Department and does comply with applicable provisions of the Planning Code subject to the attached conditions.

☐ The subject Tentative Map has been reviewed by the Planning Department and does not comply with applicable provisions of the Planning Code due to the following reason(s):

PLANNING DEPARTMENT

Signed **Xinyu Liang** Digitally signed by Xinyu Liang
Date: 2022.08.18 17:00:43 -07'00'

Date 8/18/2022

Planner's Name Xinyu Liang
for, Corey Teague, Zoning Administrator



SAN FRANCISCO PLANNING DEPARTMENT

CEQA Categorical Exemption Determination

PROPERTY INFORMATION/PROJECT DESCRIPTION

Project Address		Block/Lot(s)
811 VALENCIA ST		3596099
Case No.		Permit No.
2018-009487ENV		201811156033
<input checked="" type="checkbox"/> Addition/ Alteration	<input checked="" type="checkbox"/> Demolition (requires HRE for Category B Building)	<input checked="" type="checkbox"/> New Construction
Project description for Planning Department approval. The proposed project ("Project") would demolish an existing one-story commercial building on the approximately 2,000-square-foot site and construct a six-story mixed use building, of approximately 55 feet in height and 7,400 gross square feet in area, containing 18 Single Room Occupancy (SRO) units and 370 square feet of ground floor commercial space. The project includes 18 Class 1 bicycle parking spaces in two ground floor storage rooms and one Class 2 bicycle parking space on the Valencia Street sidewalk, and a 600-square foot rear yard. Construction of the currently proposed project would occur over approximately 24 months.		

STEP 1: EXEMPTION CLASS

The project has been determined to be categorically exempt under the California Environmental Quality Act (CEQA).	
<input type="checkbox"/>	Class 1 - Existing Facilities. Interior and exterior alterations; additions under 10,000 sq. ft.
<input type="checkbox"/>	Class 3 - New Construction. Up to three new single-family residences or six dwelling units in one building; commercial/office structures; utility extensions; change of use under 10,000 sq. ft. if principally permitted or with a CU.
<input checked="" type="checkbox"/>	Class 32 - In-Fill Development. New Construction of seven or more units or additions greater than 10,000 sq. ft. and meets the conditions described below: (a) The project is consistent with the applicable general plan designation and all applicable general plan policies as well as with applicable zoning designation and regulations. (b) The proposed development occurs within city limits on a project site of no more than 5 acres substantially surrounded by urban uses. (c) The project site has no value as habitat for endangered rare or threatened species. (d) Approval of the project would not result in any significant effects relating to traffic, noise, air quality, or water quality. (e) The site can be adequately served by all required utilities and public services. FOR ENVIRONMENTAL PLANNING USE ONLY
<input type="checkbox"/>	Class ____

STEP 2: CEQA IMPACTS

TO BE COMPLETED BY PROJECT PLANNER

<input type="checkbox"/>	Air Quality: Would the project add new sensitive receptors (specifically, schools, day care facilities, hospitals, residential dwellings, and senior-care facilities within an Air Pollution Exposure Zone? Does the project have the potential to emit substantial pollutant concentrations (e.g., backup diesel generators, heavy industry, diesel trucks, etc.)? (refer to EP_ArcMap > CEQA Catex Determination Layers > Air Pollution Exposure Zone)
<input checked="" type="checkbox"/>	Hazardous Materials: If the project site is located on the Maher map or is suspected of containing hazardous materials (based on a previous use such as gas station, auto repair, dry cleaners, or heavy manufacturing, or a site with underground storage tanks): Would the project involve 50 cubic yards or more of soil disturbance - or a change of use from industrial to residential? Note that a categorical exemption shall not be issued for a project located on the Cortese List if the applicant presents documentation of enrollment in the San Francisco Department of Public Health (DPH) Maher program, a DPH waiver from the Maher program, or other documentation from Environmental Planning staff that hazardous material effects would be less than significant (refer to EP_ArcMap > Maher layer).
<input checked="" type="checkbox"/>	Transportation: Does the project involve a child care facility or school with 30 or more students, or a location 1,500 sq. ft. or greater? Does the project have the potential to adversely affect transit, pedestrian and/or bicycle safety (hazards) or the adequacy of nearby transit, pedestrian and/or bicycle facilities?
<input type="checkbox"/>	Archeological Resources: Would the project result in soil disturbance/modification greater than two (2) feet below grade in an archeological sensitive area or eight (8) feet in a non -archeological sensitive area? If yes, archeo review is required (refer to EP_ArcMap > CEQA Catex Determination Layers > Archeological Sensitive Area)
<input type="checkbox"/>	Subdivision/Lot Line Adjustment: Does the project site involve a subdivision or lot line adjustment on a lot with a slope average of 20% or more? (refer to EP_ArcMap > CEQA Catex Determination Layers > Topography). If yes, Environmental Planning must issue the exemption.
<input type="checkbox"/>	Slope = or > 25%: Does the project involve any of the following: (1) square footage expansion greater than 500 sq. ft. outside of the existing building footprint, (2) excavation of 50 cubic yards or more of soil, (3) new construction? (refer to EP_ArcMap > CEQA Catex Determination Layers > Topography) If box is checked, a geotechnical report is required and Environmental Planning must issue the exemption.
<input type="checkbox"/>	Seismic: Landslide Zone: Does the project involve any of the following: (1) square footage expansion greater than 500 sq. ft. outside of the existing building footprint, (2) excavation of 50 cubic yards or more of soil, (3) new construction? (refer to EP_ArcMap > CEQA Catex Determination Layers > Seismic Hazard Zones) If box is checked, a geotechnical report is required and Environmental Planning must issue the exemption.
<input checked="" type="checkbox"/>	Seismic: Liquefaction Zone: Does the project involve any of the following: (1) square footage expansion greater than 500 sq. ft. outside of the existing building footprint, (2) excavation of 50 cubic yards or more of soil, (3) new construction? (refer to EP_ArcMap > CEQA Catex Determination Layers > Seismic Hazard Zones) If box is checked, a geotechnical report will likely be required and Environmental Planning must issue the exemption.
Comments and Planner Signature (optional): PLEASE SEE ATTACHED	

STEP 3: PROPERTY STATUS - HISTORIC RESOURCE
TO BE COMPLETED BY PROJECT PLANNER

PROPERTY IS ONE OF THE FOLLOWING: <i>(refer to Property Information Map)</i>	
<input type="checkbox"/>	Category A: Known Historical Resource. GO TO STEP 5.
<input type="checkbox"/>	Category B: Potential Historical Resource (over 45 years of age). GO TO STEP 4.
<input checked="" type="checkbox"/>	Category C: Not a Historical Resource or Not Age Eligible (under 45 years of age). GO TO STEP 6.

STEP 4: PROPOSED WORK CHECKLIST
TO BE COMPLETED BY PROJECT PLANNER

Check all that apply to the project.	
<input type="checkbox"/>	1. Change of use and new construction. Tenant improvements not included.
<input type="checkbox"/>	2. Regular maintenance or repair to correct or repair deterioration, decay, or damage to building.
<input type="checkbox"/>	3. Window replacement that meets the Department's <i>Window Replacement Standards</i> . Does not include storefront window alterations.
<input type="checkbox"/>	4. Garage work. A new opening that meets the <i>Guidelines for Adding Garages and Curb Cuts</i> , and/or replacement of a garage door in an existing opening that meets the Residential Design Guidelines.
<input type="checkbox"/>	5. Deck, terrace construction, or fences not visible from any immediately adjacent public right-of-way.
<input type="checkbox"/>	6. Mechanical equipment installation that is not visible from any immediately adjacent public right-of-way.
<input type="checkbox"/>	7. Dormer installation that meets the requirements for exemption from public notification under <i>Zoning Administrator Bulletin No. 3: Dormer Windows</i> .
<input type="checkbox"/>	8. Addition(s) that are not visible from any immediately adjacent public right-of-way for 150 feet in each direction; does not extend vertically beyond the floor level of the top story of the structure or is only a single story in height; does not have a footprint that is more than 50% larger than that of the original building; and does not cause the removal of architectural significant roofing features.
Note: Project Planner must check box below before proceeding.	
<input type="checkbox"/>	Project is not listed. GO TO STEP 5.
<input type="checkbox"/>	Project does not conform to the scopes of work. GO TO STEP 5.
<input type="checkbox"/>	Project involves four or more work descriptions. GO TO STEP 5.
<input type="checkbox"/>	Project involves less than four work descriptions. GO TO STEP 6.

STEP 5: CEQA IMPACTS - ADVANCED HISTORICAL REVIEW
TO BE COMPLETED BY PROJECT PLANNER

Check all that apply to the project.	
<input type="checkbox"/>	1. Project involves a known historical resource (CEQA Category A) as determined by Step 3 and conforms entirely to proposed work checklist in Step 4.
<input type="checkbox"/>	2. Interior alterations to publicly accessible spaces.
<input type="checkbox"/>	3. Window replacement of original/historic windows that are not "in-kind" but are consistent with existing historic character.
<input type="checkbox"/>	4. Façade/storefront alterations that do not remove, alter, or obscure character-defining features.
<input type="checkbox"/>	5. Raising the building in a manner that does not remove, alter, or obscure character-defining features.
<input type="checkbox"/>	6. Restoration based upon documented evidence of a building's historic condition, such as historic photographs, plans, physical evidence, or similar buildings.

<input type="checkbox"/>	7. Addition(s) , including mechanical equipment that are minimally visible from a public right-of-way and meet the <i>Secretary of the Interior's Standards for Rehabilitation</i> .
<input type="checkbox"/>	8. Other work consistent with the <i>Secretary of the Interior Standards for the Treatment of Historic Properties</i> (specify or add comments):
<input type="checkbox"/>	9. Other work that would not materially impair a historic district (specify or add comments): (Requires approval by Senior Preservation Planner/Preservation Coordinator)
<input type="checkbox"/>	10. Reclassification of property status. (Requires approval by Senior Preservation Planner/Preservation <div style="display: flex; justify-content: space-between; margin-top: 10px;"> <div style="width: 45%;"> <input type="checkbox"/> Reclassify to Category A a. Per HRER or PTR dated b. Other (specify): </div> <div style="width: 45%;"> <input type="checkbox"/> Reclassify to Category C (attach HRER or PTR) </div> </div>
Note: If ANY box in STEP 5 above is checked, a Preservation Planner MUST sign below.	
<input type="checkbox"/>	Project can proceed with categorical exemption review. The project has been reviewed by the Preservation Planner and can proceed with categorical exemption review. GO TO STEP 6.
Comments (optional):	
Preservation Planner Signature:	

STEP 6: CATEGORICAL EXEMPTION DETERMINATION
TO BE COMPLETED BY PROJECT PLANNER

<input checked="" type="checkbox"/>	No further environmental review is required. The project is categorically exempt under CEQA. There are no unusual circumstances that would result in a reasonable possibility of a significant effect.	
	Project Approval Action: Building Permit	Signature: Lauren Bihl
	If Discretionary Review before the Planning Commission is requested, the Discretionary Review hearing is the Approval Action for the project.	07/10/2020
Once signed or stamped and dated, this document constitutes a categorical exemption pursuant to CEQA Guidelines and Chapter 31 of the Administrative Code. In accordance with Chapter 31 of the San Francisco Administrative Code, an appeal of an exemption determination can only be filed within 30 days of the project receiving the approval action. Please note that other approval actions may be required for the project. Please contact the assigned planner for these approvals.		

CEQA Impacts

Geology and Soils: A preliminary geotechnical report was prepared by Rockridge Geotechnical on 01/14/2019, confirming that the project is located on a site subject to liquefaction. The project's structural drawings would be reviewed by the building department, where it would be determined if further geotechnical review and technical reports are required.

Archeological Resources: The department's staff archeologist conducted preliminary archeological review on March 13, 2020 and determined that no CEQA-significant archeological resources are expected within project-affected soils.

Hazardous Materials: The project is subject to the Maher Ordinance (Article 22A of the Health Code), which is administered by the Department of Public Health. The project sponsor enrolled in the Maher Program on January 9, 2020 and is required to submit a Phase II Site Assessment Work Plan.

Traffic: The department's transportation staff reviewed the proposed project on May 27, 2020 and determined that additional transportation review is not required.

Noise: The project would use typical construction equipment that would be regulated by Article 29 of the Police Code (section 2907, Construction Equipment). No impact pile driving or nighttime construction is required. Although the geotechnical report stated that vibratory equipment would be necessary for compacting during foundation installation, correspondence with the project sponsor indicates that the project will not be using any such equipment and therefore construction vibration would not be anticipated to affect adjacent buildings. The proposed project would not generate sufficient vehicle trips to noticeably increase ambient noise levels, and the project's fixed noise sources, such as heating, ventilation, and air conditioning systems, would be subject to noise limits in Article 29 of the Police Code (section 2909, Noise Limits).

Air Quality: The proposed project's construction would be subject to the Dust Control Ordinance (Article 22B of the Health Code). The proposed land uses are below the Bay Area Air Quality Management District's construction and operational screening levels for requiring further quantitative criteria air pollutant analysis. The project site is not located within an air pollutant exposure zone.

Water Quality: The project's construction activities are required to comply with the Construction Site Runoff Ordinance (Public Works Code, article 2.4, section 146). Since the project would disturb less than 5,000 square feet, the project sponsor would be required to implement Stormwater Best Management Practices to prevent construction site runoff discharges into the sewer systems. Stormwater and wastewater discharged from the project site during operations would flow to the City's combined sewer system and be treated to the standards in the City's National Pollution Discharge Elimination System permit.

Natural Habitat: The project site is paved and within a developed urban area. The project site has no significant riparian corridors, estuaries, marshes, wetlands, or any other potential wildlife habitat that might contain endangered, rare or threatened species. Thus, the project site has no value as habitat for rare, threatened, or endangered species.

Public Notice: A "Notification of Project Receiving Environmental Review" was mailed on January 10, 2020 to adjacent occupants and owners of buildings within 300 feet of the project site and to the citywide and Mission neighborhood group list.

STEP 7: MODIFICATION OF A CEQA EXEMPT PROJECT

TO BE COMPLETED BY PROJECT PLANNER

In accordance with Chapter 31 of the San Francisco Administrative Code, when a California Environmental Quality Act (CEQA) exempt project changes after the Approval Action and requires a subsequent approval, the Environmental Review Officer (or his or her designee) must determine whether the proposed change constitutes a substantial modification of that project. This checklist shall be used to determine whether the proposed changes to the approved project would constitute a "substantial modification" and, therefore, be subject to additional environmental review pursuant to CEQA.

MODIFIED PROJECT DESCRIPTION

Modified Project Description:

DETERMINATION IF PROJECT CONSTITUTES SUBSTANTIAL MODIFICATION

Compared to the approved project, would the modified project:

- | | |
|--------------------------|--|
| <input type="checkbox"/> | Result in expansion of the building envelope, as defined in the Planning Code; |
| <input type="checkbox"/> | Result in the change of use that would require public notice under Planning Code Sections 311 or 312; |
| <input type="checkbox"/> | Result in demolition as defined under Planning Code Section 317 or 19005(f)? |
| <input type="checkbox"/> | Is any information being presented that was not known and could not have been known at the time of the original determination, that shows the originally approved project may no longer qualify for the exemption? |

If at least one of the above boxes is checked, further environmental review is required.

DETERMINATION OF NO SUBSTANTIAL MODIFICATION

- | | |
|--------------------------|---|
| <input type="checkbox"/> | The proposed modification would not result in any of the above changes. |
|--------------------------|---|

If this box is checked, the proposed modifications are categorically exempt under CEQA, in accordance with prior project approval and no additional environmental review is required. This determination shall be posted on the Planning Department website and office and mailed to the applicant, City approving entities, and anyone requesting written notice. In accordance with Chapter 31, Sec 31.08j of the San Francisco Administrative Code, an appeal of this determination can be filed within 10 days of posting of this determination.

Planner Name:

Date:



TAX CERTIFICATE

I, David Augustine, Tax Collector of the City and County of San Francisco, State of California, do hereby certify, pursuant to the provisions of California Government Code Section 66492 et. seq., that according to the records of my office regarding the subdivision identified below:

There are no liens for unpaid City & County property taxes or special assessments collected as taxes, except taxes or assessments not yet payable.

The City and County property taxes and special assessments which are a lien, but not yet due, including estimated taxes, have been paid.

Block: **3596**

Lot: **099**

Address: **811 VALENCIA ST**

David Augustine, Tax Collector

Dated **September 23, 2024** this certificate is valid for the earlier of 60 days from **September 23, 2024** or **December 31, 2024**. If this certificate is no longer valid please contact the Office of Treasurer and Tax Collector at tax.certificate@sfgov.org to obtain another certificate.



TAX CERTIFICATE

I, David Augustine, Tax Collector of the City and County of San Francisco, State of California, do hereby certify, pursuant to the provisions of California Government Code Section 66492 et. seq., that according to the records of my office regarding the subdivision identified below:

There are no liens for unpaid City & County property taxes or special assessments collected as taxes, except taxes or assessments not yet payable.

The City and County property taxes and special assessments which are a lien, but not yet due, including estimated taxes, have been paid.

Block: **3596**

Lot: **099**

Address: **811 VALENCIA ST**

David Augustine, Tax Collector

Dated **November 22, 2024** this certificate is valid for the earlier of 60 days from **November 22, 2024** or **December 31, 2024**. If this certificate is no longer valid please contact the Office of Treasurer and Tax Collector at tax.certificate@sfgov.org to obtain another certificate.

OWNER'S & BENEFICIARY'S STATEMENT

WE HEREBY STATE THAT WE ARE THE ONLY OWNERS OF AND HOLDERS OF SECURITY INTEREST IN AND TO THE REAL PROPERTY INCLUDED WITHIN THE SUBDIVISION SHOWN ON THIS MAP, THAT WE ARE THE ONLY PERSONS HAVING RECORD TITLE INTEREST IN THE SUBDIVIDED PROPERTY WHOSE CONSENT IS NECESSARY TO PASS CLEAR TITLE TO THE PROPERTY, AND THAT WE HEREBY CONSENT TO THE PREPARATION AND RECORDATION OF THIS FINAL MAP AS SHOWN WITHIN THE DISTINCTIVE BORDER LINE.

OWNER: 811Valencia LLC, a California limited liability company

BY: Eugene F. Power, Managing Member

BY: Rose M. Power, Managing Member

BENEFICIARY: MISSION NATIONAL BANK

SIGNED: Matthew Anderson

PRINT NAME: Matthew Anderson TITLE: EVP

OWNER'S ACKNOWLEDGMENT

A NOTARY PUBLIC OR OTHER OFFICER COMPLETING THIS CERTIFICATE VERIFIES ONLY THE IDENTITY OF THE INDIVIDUAL WHO SIGNED THE DOCUMENT TO WHICH THIS CERTIFICATE IS ATTACHED AND NOT THE TRUTHFULNESS, ACCURACY OR VALIDITY OF THAT DOCUMENT.

STATE OF CALIFORNIA)
COUNTY OF Marin)

ON 9-16-24 BEFORE ME, Andrew Holzbaun
A NOTARY PUBLIC, PERSONALLY APPEARED Eugene F. Power & Rose M. Power

WHO PROVED TO ME ON THE BASIS OF SATISFACTORY EVIDENCE TO BE THE PERSON(S) WHOSE NAME(S) IS/ARE SUBSCRIBED TO THE WITHIN INSTRUMENT AND ACKNOWLEDGED TO ME THAT HE/SHE (THEY) EXECUTED THE SAME IN HIS/HER (THEIR) AUTHORIZED CAPACITY(IES) AND BY HIS/HER (THEIR) SIGNATURE(S) ON THE INSTRUMENT THE PERSON(S), OR THE ENTITY UPON BEHALF OF WHICH THE PERSON(S) ACTED, EXECUTED THE INSTRUMENT.
I CERTIFY UNDER PENALTY OF PERJURY UNDER THE LAWS OF THE STATE OF CALIFORNIA THAT THE FOREGOING PARAGRAPH IS TRUE AND CORRECT.

WITNESS MY HAND:

SIGNATURE: Andrew Holzbaun

(NOTE: SEAL OPTIONAL IF THE FOLLOWING INFORMATION IS COMPLETED)

NOTARY PUBLIC, STATE OF CA COMMISSION NO.: 2437319

MY COMMISSION EXPIRES: March 5th 2027

COUNTY OF PRINCIPAL PLACE OF BUSINESS: Marin county, CA

BENEFICIARY'S ACKNOWLEDGMENT

A NOTARY PUBLIC OR OTHER OFFICER COMPLETING THIS CERTIFICATE VERIFIES ONLY THE IDENTITY OF THE INDIVIDUAL WHO SIGNED THE DOCUMENT TO WHICH THIS CERTIFICATE IS ATTACHED AND NOT THE TRUTHFULNESS, ACCURACY OR VALIDITY OF THAT DOCUMENT.

STATE OF CALIFORNIA)
COUNTY OF San Francisco)

ON 09/17/2024 BEFORE ME, SUSUNDER KUNAR, NOTARY PUBLIC

A NOTARY PUBLIC, PERSONALLY APPEARED MATTHEW ANDERSON

WHO PROVED TO ME ON THE BASIS OF SATISFACTORY EVIDENCE TO BE THE PERSON(S) WHOSE NAME(S) IS/ARE SUBSCRIBED TO THE WITHIN INSTRUMENT AND ACKNOWLEDGED TO ME THAT HE/SHE (THEY) EXECUTED THE SAME IN HIS/HER (THEIR) AUTHORIZED CAPACITY(IES) AND BY HIS/HER (THEIR) SIGNATURE(S) ON THE INSTRUMENT THE PERSON(S), OR THE ENTITY UPON BEHALF OF WHICH THE PERSON(S) ACTED, EXECUTED THE INSTRUMENT.
I CERTIFY UNDER PENALTY OF PERJURY UNDER THE LAWS OF THE STATE OF CALIFORNIA THAT THE FOREGOING PARAGRAPH IS TRUE AND CORRECT.

WITNESS MY HAND AND OFFICIAL SEAL:

SIGNATURE: Susunder Kunar

(NOTE: SEAL OPTIONAL IF THE FOLLOWING INFORMATION IS COMPLETED)

NOTARY PUBLIC, STATE OF CA COMMISSION NO.: 244622

MY COMMISSION EXPIRES: 07-2-2026

COUNTY OF PRINCIPAL PLACE OF BUSINESS: SAN FRANCISCO

SURVEYOR'S STATEMENT

THIS MAP WAS PREPARED BY ME OR UNDER MY DIRECTION AND IS BASED UPON A FIELD SURVEY IN CONFORMANCE WITH THE REQUIREMENTS OF THE SUBDIVISION MAP ACT AND LOCAL ORDINANCE AT THE REQUEST OF EUGENE POWER ON JULY 3, 2018. I HEREBY STATE THAT ALL THE MONUMENTS ARE OF THE CHARACTER AND OCCUPY THE POSITIONS INDICATED OR THAT THEY WILL BE SET IN THOSE POSITIONS BEFORE JUNE 10, 2023, AND THAT THE MONUMENTS ARE, OR WILL BE, SUFFICIENT TO ENABLE THE SURVEY TO BE RETRACED, AND THAT THIS FINAL MAP SUBSTANTIALLY CONFORMS TO THE CONDITIONALLY APPROVED TENTATIVE MAP.

BY: Daniel J. Westover

DANIEL J. WESTOVER, L.S. 7779

DATE: 9/13/24



CITY AND COUNTY SURVEYOR'S STATEMENT

I HEREBY STATE THAT I HAVE EXAMINED THIS MAP; THAT THE SUBDIVISION AS SHOWN IS SUBSTANTIALLY THE SAME AS IT APPEARED ON THE TENTATIVE MAP, IF ANY, AND ANY APPROVED ALTERATION THEREOF; THAT ALL PROVISIONS OF THE CALIFORNIA SUBDIVISION MAP ACT AND ANY LOCAL ORDINANCE APPLICABLE AT THE TIME OF APPROVAL OF THE TENTATIVE MAP, IF ANY, HAVE BEEN COMPLIED WITH; AND THAT I AM SATISFIED THIS MAP IS TECHNICALLY CORRECT.

BY: William E. Blackwell Jr.
WILLIAM E. BLACKWELL JR., PLS 8251
ACTING CITY & COUNTY SURVEYOR
CITY & COUNTY OF SAN FRANCISCO

DATE: 10/29/24



CLERK'S STATEMENT

I, ANGELA CALVILLO, CLERK OF THE BOARD OF SUPERVISORS OF THE CITY AND COUNTY OF SAN FRANCISCO, STATE OF CALIFORNIA, HEREBY STATE THAT SAID BOARD OF SUPERVISORS BY ITS MOTION NO. _____ ADOPTED _____, 20____, APPROVED THIS MAP ENTITLED "FINAL MAP No. 11209".

IN TESTIMONY WHEREOF, I HAVE HERE UNTO SUBSCRIBED MY HAND AND CAUSED THE SEAL OF THE OFFICE TO BE AFFIXED.

BY: _____ DATE: _____
CLERK OF THE BOARD OF SUPERVISORS
CITY AND COUNTY OF SAN FRANCISCO
STATE OF CALIFORNIA

RECORDER'S STATEMENT

FILED THIS _____ DAY OF _____, 20____,

AT _____ M. IN BOOK _____ OF FINAL MAPS AT PAGES _____, AT THE REQUEST OF WESTOVER SURVEYING, INC.

SIGNED _____
COUNTY RECORDER

TAX STATEMENT

I, ANGELA CALVILLO, CLERK OF THE BOARD OF SUPERVISORS OF THE CITY AND COUNTY OF SAN FRANCISCO, STATE OF CALIFORNIA, DO HEREBY STATE THAT THE SUBDIVIDER HAS FILED A STATEMENT FROM THE TREASURER AND TAX COLLECTOR OF THE CITY AND COUNTY OF SAN FRANCISCO, SHOWING THAT ACCORDING TO THE RECORDS OF HIS OR HER OFFICE THERE ARE NO LIENS AGAINST THIS SUBDIVISION OR ANY PART THEREOF FOR UNPAID STATE, COUNTY, MUNICIPAL OR LOCAL TAXES, OR SPECIAL ASSESSMENTS COLLECTED AS TAXES.

DATED: _____ DAY OF _____, 20____.

CLERK OF THE BOARD OF SUPERVISORS
CITY AND COUNTY OF SAN FRANCISCO
STATE OF CALIFORNIA

APPROVALS

THIS MAP IS APPROVED THIS 1st DAY OF November, 2024.
BY ORDER NO. 211143

BY: Carla Short DATE: November 4, 2024

CARLA SHORT
DIRECTOR OF PUBLIC WORKS
CITY AND COUNTY OF SAN FRANCISCO
STATE OF CALIFORNIA

APPROVED AS TO FORM

DAVID CHIU, CITY ATTORNEY

DEPUTY CITY ATTORNEY
CITY AND COUNTY OF SAN FRANCISCO

BOARD OF SUPERVISOR'S APPROVAL

ON _____, 20____, THE BOARD OF SUPERVISOR'S OF THE CITY AND COUNTY OF SAN FRANCISCO, STATE OF CALIFORNIA APPROVED AND PASSED MOTION NO. _____, A COPY OF WHICH IS ON FILE IN THE OFFICE OF THE BOARD OF SUPERVISOR'S IN FILE NO. _____.

FINAL MAP No. 11209

AN 18 UNIT RESIDENTIAL AND 1 COMMERCIAL UNIT
MIXED USE CONDOMINIUM PROJECT

A SUBDIVISION OF THAT REAL PROPERTY
DESCRIBED IN THAT CERTAIN GRANT DEED
RECORDED MARCH 30, 2023 AS DOCUMENT NO.
2023023546, OFFICIAL RECORDS.
BEING A PORTION OF MISSION BLOCK NO. 67

CITY AND COUNTY OF SAN FRANCISCO

CALIFORNIA
SEPT, 2024



336 CLAREMONT BLVD. STE 1
SAN FRANCISCO, CA 94127
(415) 242-5400
www.westoversurveying.com

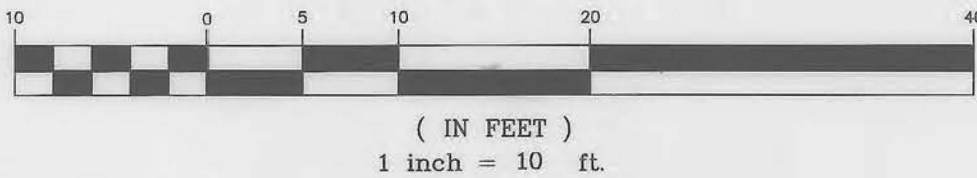
APN 3596-099

SHEET 1 OF 3 SHEETS

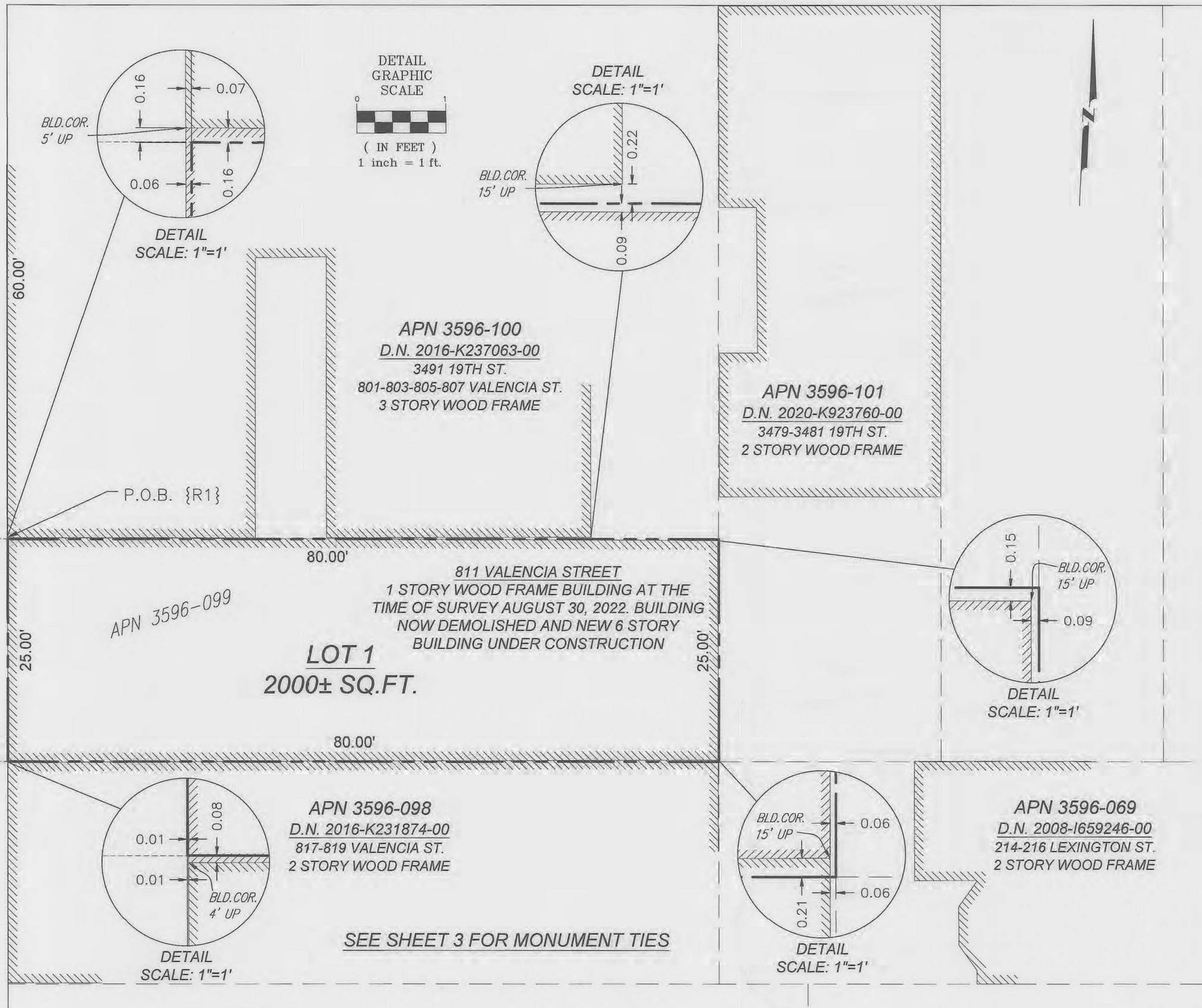
811 VALENCIA STREET

19TH STREET (64' WIDE)

GRAPHIC SCALE



VALENCIA STREET (82.5' WIDE)



CONDOMINIUM GENERAL NOTES

- a) This map is the survey map portion of a condominium plan as described in California Civil Code Sections 4120 and 4285. This Condominium Project is limited to a maximum of eighteen (18) residential units and one (1) commercial unit.
- b) All ingress(es), egress(es), path(s) of travel, fire/emergency exit(s) and exiting components, exit pathway(s) and passageway(s), stairway(s), corridor(s), elevator(s), and common use accessible feature(s) and facilities such as restrooms that the Building Code requires for common use shall be held in common undivided interest.
- c) Unless specified otherwise in the governing documents of a condominium homeowners' association, including its conditions, covenants, and restrictions, the homeowners association shall be responsible, in perpetuity, for the maintenance, repair, and replacement of:
- (i) All general use common area improvements; and
 - (ii) All fronting sidewalks, all permitted or unpermitted private encroachments and privately maintained street trees fronting the property, and any other obligation imposed on property owners fronting a public right-of-way pursuant to the Public Works Code or other applicable Municipal Codes.
- d) In the event the areas identified in (c) (ii) are not properly maintained, repaired, and replaced according to the City requirements, each homeowner shall be responsible to the extent of his/her proportionate obligation to the homeowners' association for the maintenance, repair, and replacement of those areas. Failure to undertake such maintenance, repair, and replacement may result in City enforcement and abatement actions against the homeowners' association and/or the individual homeowners, which may include, but not be limited to imposition of a lien against the homeowner's property.
- e) Approval of this map shall not be deemed approval of the design, location, size, density or use of any structure(s) or ancillary areas of the property associated with structures, new or existing, which have not been reviewed or approved by appropriate City agencies nor shall such approval constitute a waiver of the subdivider's obligation to abate any outstanding municipal code violations. Any structures constructed subsequent to approval of this Final Map shall comply with all relevant municipal codes, including but not limited to the planning, housing and building codes, in effect at the time of any application for required permits.
- f) Bay windows, fire escapes and other encroachments (if any shown hereon, that exist, or that may be constructed) onto or over Valencia Street are permitted through and are subject to the restrictions set forth in the Building Code and Planning Code of the City and County of San Francisco. This map does not convey any ownership interest in such encroachment areas to the condominium unit owner(s).
- g) Significant encroachments, to the extent they were visible and observed, are noted hereon. However, it is acknowledged that other encroachments from/onto adjoining properties may exist or be constructed. It shall be the responsibility solely of the property owners involved to resolve any issues that may arise from any encroachments whether depicted hereon or not. This map does not purport to convey any ownership interest in an encroachment area to any property owner.

THIS FINAL MAP IS SUBJECT TO:

- "NOTICE OF SPECIAL RESTRICTIONS UNDER THE PLANNING CODE" RECORDED FEB. 25, 2022 AS DOCUMENT NO. 2022020315, OFFICIAL RECORDS.
- "DECLARATION OF RESTRICTIONS AND OBLIGATIONS PURSUANT TO MINOR ENCROACHMENT PERMIT" RECORDED MAY 13, 2024 AS DOCUMENT NUMBER 2024038238, OFFICIAL RECORDS.
- "NOTICE OF SPECIAL RESTRICTIONS UNDER THE PLANNING CODE" RECORDED JULY 26, 2024 AS DOCUMENT NUMBER 2024057890, OFFICIAL RECORDS.

FINAL MAP No. 11209

AN 18 UNIT RESIDENTIAL AND 1 COMMERCIAL UNIT
MIXED USE CONDOMINIUM PROJECT

A SUBDIVISION OF THAT REAL PROPERTY
DESCRIBED IN THAT CERTAIN GRANT DEED
RECORDED MARCH 30, 2023 AS DOCUMENT NO.
2023023546, OFFICIAL RECORDS.
BEING A PORTION OF MISSION BLOCK NO. 67

CITY AND COUNTY OF SAN FRANCISCO
SCALE: 1" = 10'

CALIFORNIA
SEPT, 2024



336 CLAREMONT BLVD. STE 1
SAN FRANCISCO, CA 94127
(415) 242-5400
www.westoversurveying.com

SHEET 2 OF 3 SHEETS

APN 3596-099

811 VALENCIA STREET

LEGEND

- APN ASSESSOR'S PARCEL NUMBER
D.N. DOCUMENT NUMBER
COR CORNER
BLD BUILDING
--- PROPERTY LINE
--- LOT LINE NOT SURVEYED
--- DIMENSION/TIE LINE
/// BUILDING FOOTPRINT
○ SET NAIL AND 3/4" DIA. BRASS TAG
MARKED "LS 7779" IN CONCRETE CURB

NOTE:
THE PROPOSED ASSESSOR PARCEL NUMBERS SHOWN
HEREON ARE FOR INFORMATIONAL USE ONLY AND SHOULD
NOT BE RELIED UPON FOR ANY OTHER PURPOSE.

UNIT NO.	PROPOSED ASSESSOR PARCEL NUMBERS
101	3596-192
203-204	3596-193 TO 194
301-304	3596-195 TO 198
401-404	3596-199 TO 202
501-504	3596-203 TO 206
601-604	3596-207 TO 210

BASIS OF SURVEY:

THE MONUMENT LINES WERE LOCATED BY RECORD MEASUREMENTS FROM FOUND MONUMENTS AS SHOWN ON MONUMENT MAP #262. THE BLOCK LINES WERE ESTABLISHED PARALLEL AND PERPENDICULAR TO THE MONUMENT LINES. THE VALENCIA STREET MONUMENT LINE WAS HELD AS THE BASIS FOR THIS SURVEY. THE EASTERLY LINE OF VALENCIA STREET WAS ESTABLISHED 27.50' OFFSET FROM THE VALENCIA STREET MONUMENT LINE.

GENERAL NOTES:

- ALL ANGLES ARE NINETY DEGREES UNLESS OTHERWISE NOTED.
- ALL DISTANCES ARE IN TENTHS AND HUNDREDTHS OF FEET.
- MEASURED DISTANCES EQUAL RECORD DISTANCES SHOWN ON REFERENCES UNLESS OTHERWISE NOTED.
- ALL MONUMENTS OF RECORD AND MONUMENTS SHOWN ON {R2} AROUND THE SUBJECT BLOCK WERE SEARCHED FOR AND IF THEY ARE NOT SHOWN ON THIS MAP THEY WERE NOT FOUND OR INACCESSIBLE AT THE TIME OF THE FIELD SURVEY.
- DIMENSIONS FROM PROPERTY LINES TO BUILDING CORNERS ARE FOR INFORMATIONAL PURPOSES ONLY AND ARE NOT TO BE USED FOR RETRACEMENT OF THIS SURVEY.

FIELD SURVEY COMPLETION STATEMENT

THE FIELD SURVEY WAS COMPLETED ON 08/30/2022. ALL PHYSICAL DETAILS INCLUDING CITY AND PRIVATE MONUMENTATION SHOWN HEREON EXISTED AS OF THE FIELD SURVEY COMPLETION DATES, UNLESS OTHERWISE NOTED.

GRAPHIC SCALE



(IN FEET)
1 inch = 30 ft.

LEGEND

- FOUND BRASS TAG PER REFERENCE AS NOTED
- └ FOUND "L" CUT IN CURB, UNKNOWN ORIGIN
- └ FOUND "T" CUT IN CURB, UNKNOWN ORIGIN
- ⊗ MARK OR MONUMENT (SEARCHED FOR NOT FOUND) PER {R2}
- PROPERTY LINE
- MONUMENT LINE
- REFERENCE LINE ONLY, NOT SURVEYED
- DIMENSION/TIE LINE
- () RECORD MEASUREMENT WHEN DIFFERENT THAN MEASURED ON THIS SURVEY
- { } REFERENCE ID
- APN ASSESSOR'S PARCEL NUMBER
- D.N. DOCUMENT NUMBER
- Mrk MARK
- Cor CORNER
- Brk BRICK
- Sty STORY
- Conc CONCRETE
- P.O.B. POINT OF BEGINNING
- CCSF CITY AND COUNTY OF SAN FRANCISCO
- CM CONDOMINIUM PROJECT
- SNF SEARCHED FOR, NOT FOUND
- N.T.S. NOT TO SCALE
- ////// BUILDING FOOTPRINT

REFERENCES:

- {R1} GRANT DEED RECORDED MARCH 30, 2023 AS DOCUMENT NO. 2023023546, ON FILE IN THE OFFICE OF THE CITY AND COUNTY RECORDER.
- {R2} MONUMENT MAP NO. 262 ON FILE IN THE OFFICE OF THE CITY AND COUNTY OF SAN FRANCISCO SURVEYOR.
- {R3} PARCEL MAP NO. 2894, FILED 07/19/2007 IN BOOK 101 CM AT PAGES 196-198, ON FILE IN THE RECORDER'S OFFICE OF CCSF.
- {R4} PARCEL MAP NO. 7871, FILED 07/23/2015 IN BOOK 127 CM AT PAGES 145-146, ON FILE IN THE RECORDER'S OFFICE OF CCSF.
- {R5} PARCEL MAP NO. 8104, FILED 03/16/2016 IN BOOK 129 CM AT PAGES 97-98, ON FILE IN THE RECORDER'S OFFICE OF CCSF.
- {R6} PARCEL MAP NO. 4914, FILED 06/18/2009 IN BOOK 110 CM AT PAGES 86-87, ON FILE IN THE RECORDER'S OFFICE OF CCSF.
- {R7} PARCEL MAP OF 266-268 LEXINGTON STREET, FILED 03/25/2002 IN BOOK 73 CM AT PAGES 71-74, ON FILE IN THE RECORDER'S OFFICE OF CCSF.
- {R8} FINAL MAP 8105, FILED 05/26/2015 IN BOOK 127 CM AT PAGES 73-75, ON FILE IN THE RECORDER'S OFFICE OF CCSF.
- {R9} PARCEL MAP NO. 8488, FILED 12/18/2017 IN BOOK 133 CM AT PAGES 96-97, ON FILE IN THE RECORDER'S OFFICE OF CCSF.
- {R10} MONUMENT MAP NO. 258 ON FILE IN THE OFFICE OF THE CITY AND COUNTY OF SAN FRANCISCO SURVEYOR.
- {R11} HISTORIC BLOCK DIAGRAM DATED JULY 28, 1910 ON FILE AS 3596B IN THE OFFICE OF THE CITY AND COUNTY SURVEYOR.

Mk. Cor. Br.
3-Sty. Stucco
1.0 up
MID 28002

MID 28201
Mk. & N.
Cor. 2-Sty. Frame
3.75 up

LINDA STREET (WIDTH VARIES)

VALENCIA STREET (82.5' WIDE)

BASIS OF SURVEY

19TH STREET (64' WIDE)

LEXINGTON STREET (40' WIDE)

SAN CARLOS STREET (40.00' WIDE)

20TH STREET (64' WIDE)

Mk. 2.0
Up Cor.
5-Sty.
Conc. Bldg.
MID 28199

Cut Northerly Rim
Man Hole
MID 29402

Mks. Both Corners 1 Sty. Conc.
PG&E Bldg. 0.5 Above ASW

ASSESSOR'S
BLOCK 3596

SEE SHEET 2
FOR LOT DETAIL

ASSESSOR'S BLOCK 3596
MISSION BLOCK NO. 67

FINAL MAP No. 11209

AN 18 UNIT RESIDENTIAL AND 1 COMMERCIAL UNIT
MIXED USE CONDOMINIUM PROJECT

A SUBDIVISION OF THAT REAL PROPERTY
DESCRIBED IN THAT CERTAIN GRANT DEED
RECORDED MARCH 30, 2023 AS DOCUMENT NO.
2023023546, OFFICIAL RECORDS.
BEING A PORTION OF MISSION BLOCK NO. 67

CITY AND COUNTY OF SAN FRANCISCO
SCALE: 1" = 30'

CALIFORNIA
SEPT. 2024

WS
Westover
Surveying

336 CLAREMONT BLVD. STE 1
SAN FRANCISCO, CA 94127
(415) 242-5400
www.westoversurveying.com

SHEET 3 OF 3 SHEETS

APN 3596-099

811 VALENCIA STREET

From: [Mapping, Subdivision \(DPW\)](#)
To: [BOS Legislation, \(BOS\)](#)
Cc: [MARQUEZ, JENINE \(CAT\)](#); [SKELLEN, LAUREN \(CAT\)](#); [PETERSON, ERIN \(CAT\)](#); [Rems, Jacob \(DPW\)](#); [Dehghani, Jessica \(DPW\)](#); [Schneider, Ian \(DPW\)](#); [Blackwell, William \(DPW\)](#); [TOM, CHRISTOPHER \(CAT\)](#)
Subject: Final Map No.11209_811 Valencia Street BOS Submittal
Date: Friday, November 15, 2024 11:56:49 AM
Attachments: [Order211143.docx.pdf](#)
[11209 Motion 20241101.doc](#)
[11209 Signed Motion 20241105.pdf](#)
[11209 REVISED DCP APPROVAL 20220818.pdf](#)
[11209 MAP CHECKLIST 20220918.pdf](#)
[11209 SIGNED MYLAR 20241106 .pdf](#)
[11209 TAX CERT 20240923.pdf](#)

To: Board of Supervisors,

The following map is being forwarded to you for your information, as this map will be in front of you for approval at the December 03, 2024, meeting. The signed mylar was already dropped off by the City Attorney's office today.

RE: Final Map Signature for 811 Valencia Street, PID:11209

Regarding: BOS Approval for Final Map

APN: 3596/099

Project Type: An 18 Unit Residential and 1 Commercial Unit Mixed-Use Condominium Project

See attached documents:

- PDF of signed DPW Order
- Word document of Motion and signed Motion
- PDF of DCP Approval Letter and Checklist
- PDF of signed mylar map
- PDF of current Tax Certificate (updated tax certificates have been requested)

If you have any questions regarding this submittal, please feel free to contact William Blackwell by email at William.Blackwell@sfdpw.org.

Kind regards,

Jessica Dehghani | Subdivision and Mapping
Bureau of Street Use & Mapping | San Francisco Public Works
49 South Van Ness Avenue, 9th Floor | San Francisco, CA 94103
Jessica.Dehghani@sfdpw.org