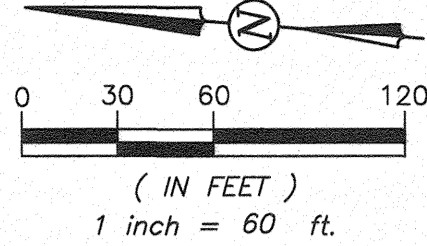


LEGEND

APN 8719B-002 ASSESSORS PARCEL NUMBER
 AB ASSESSORS BLOCK
 SQ. FT. SQUARE FEET
 LOT 1 LOT PER "FINAL MAP 9443", RECORDED JUNE 12, 2020 IN BOOK 1 OF FINAL MAPS, PAGES 28-38, OFFICIAL RECORDS OF THE CITY AND COUNTY OF SAN FRANCISCO.

STREET RIGHT OF WAY LINE
 AREA WITHIN THE BOUNDARIES OF "FINAL MAP 9443" TO BE DEDICATED AS A PUBLIC STREET



LOT INFORMATION TABLE

NEW STREET NAME	STREET LOT	ABUTTING PROPERTY LOT	ABUTTING PROPERTY APN
DR. MAYA ANGELOU LANE	LOT B	LOT 2	APN 8719C-003
		LOT 4	APN 8719C-001
		LOT H	APN 8719C-004
		LOT J	APN 8719A-006
BRIDGEVIEW WAY	LOT D	LOT 4	APN 8719C-001
		LOT J	APN 8719A-006
TONI STONE CROSSING	LOT E	LOT 1	APN 8719B-002
		LOT 2	APN 8719C-003
	LOT F	LOT 3	APN 8719A-008
		LOT 4	APN 8719C-001
LOT G	LOT C	APN 8719A-007	
	LOT J	APN 8719A-006	
	LOT K	APN 8719A-003	
THIRD STREET	PORTION OF LOT I	LOT 1	APN 8719B-002
		LOT 2	APN 8719C-003
		LOT H	APN 8719C-004
		PORTION OF LOT I	APN 8719A-004
		LOT J	APN 8719A-006
		LOT L	APN 8719A-005

THIS MAP WAS PREPARED BY ME, OR UNDER MY DIRECTION, AND IS COMPILED FROM RECORD DATA PER "FINAL MAP 9443", FILED FOR RECORD ON JUNE 12, 2020 IN BOOK 1 OF FINAL MAPS, AT PAGES 28-38, OFFICIAL RECORDS OF THE CITY AND COUNTY OF SAN FRANCISCO.

Benjamin B. Ron 10-22-24
 BENJAMIN B. RON, PLS 5015



CITY AND COUNTY SURVEYOR'S STATEMENT:

APPROVED AS TO FORM THIS _____ DAY OF _____, 20__

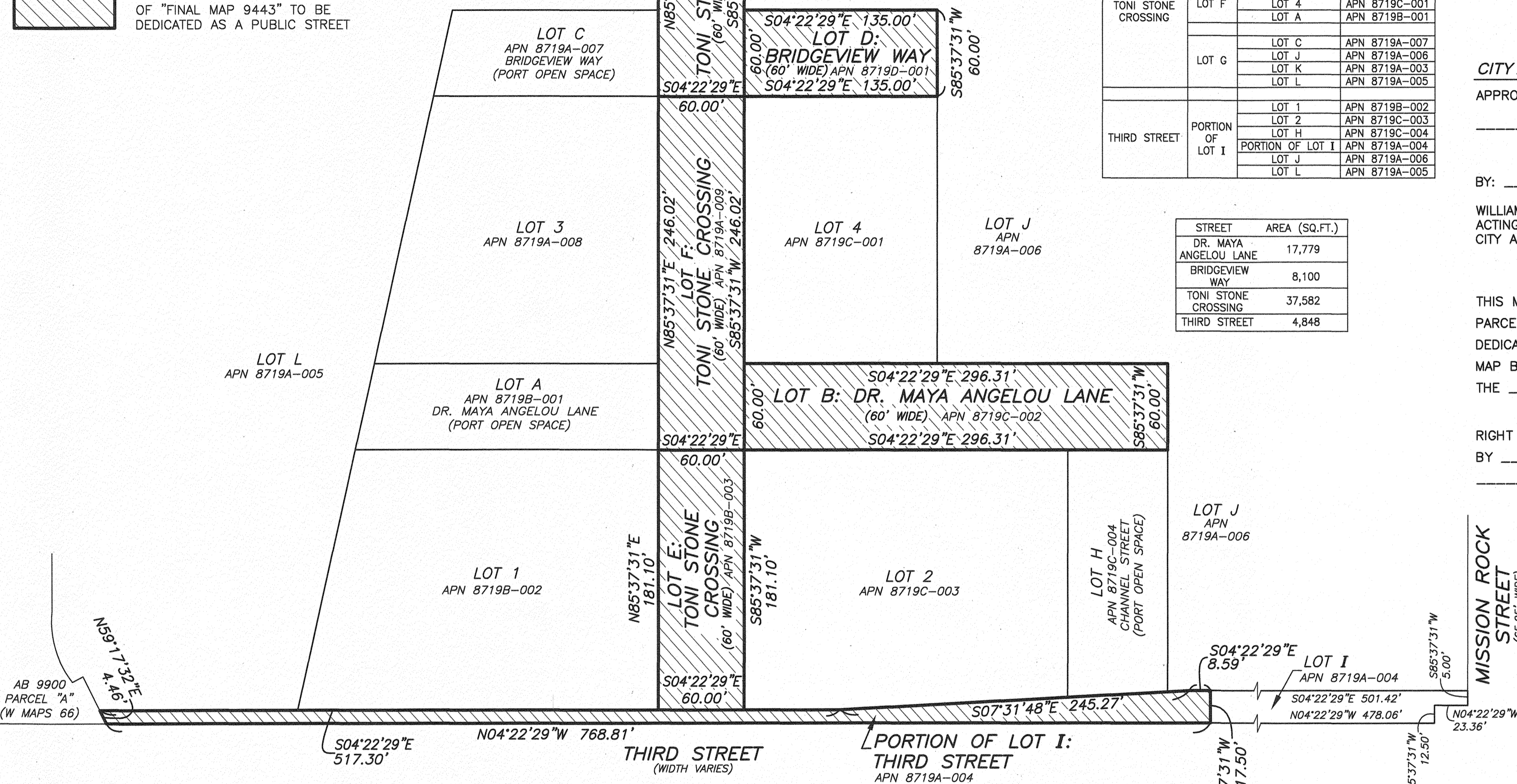


BY: _____

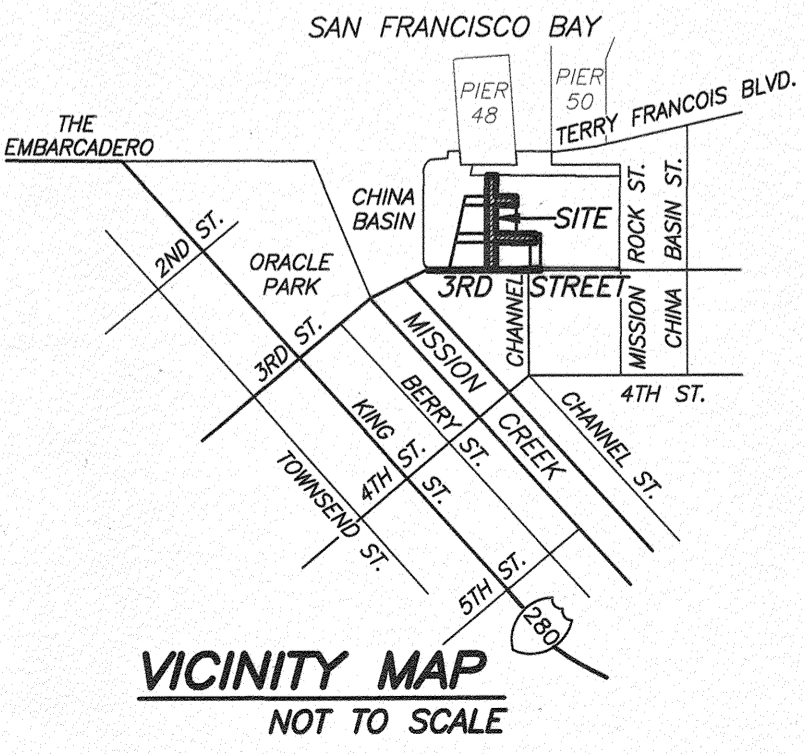
WILLIAM E. BLACKWELL JR., PLS 8251
 ACTING CITY AND COUNTY SURVEYOR
 CITY AND COUNTY OF SAN FRANCISCO

THIS MAP COMPRISING 1 SHEET, IS APPROVED AND MADE OFFICIAL AND THE PARCELS SHOWN HEREON ARE DECLARED TO BE AN OPEN PUBLIC STREET, DEDICATED TO PUBLIC USE TO BE KNOWN BY THE NAME AS SHOWN ON THIS MAP BY ORDINANCE NO. _____, OF THE BOARD OF SUPERVISORS ADOPTED THE ____ DAY OF _____, ____.

RIGHT OF WAY DEDICATION DEEDED TO THE CITY AND COUNTY OF SAN FRANCISCO BY _____, DEED RECORDED _____ IN BOOK _____ AND PAGE _____.



STREET	AREA (SQ.FT.)
DR. MAYA ANGELOU LANE	17,779
BRIDGEVIEW WAY	8,100
TONI STONE CROSSING	37,582
THIRD STREET	4,848



RECORDER'S STATEMENT
 FILED THIS _____ DAY OF _____
 AT _____ M., IN BOOK _____ OF SURVEY MAPS, AT PAGES _____, INCLUSIVE,
 AT THE REQUEST OF SFPW-BUREAU OF STREET USE AND MAPPING.
 SIGNED: _____
 COUNTY RECORDER
 CITY AND COUNTY OF SAN FRANCISCO
 STATE OF CALIFORNIA

**CITY AND COUNTY OF SAN FRANCISCO
 SAN FRANCISCO PUBLIC WORKS**

MAP SHOWING THE OPENING OF A PORTION OF DR. MAYA ANGELOU LANE, BRIDGEVIEW WAY, TONI STONE CROSSING AND A PORTION OF THIRD STREET

FILE: A-17-229	SHEET 1 OF 1	SCALE: 1"= 60'	REVISION
----------------	--------------	----------------	----------

FREE RECORDING REQUESTED PURSUANT TO GOVERNMENT CODE SECTION 27383