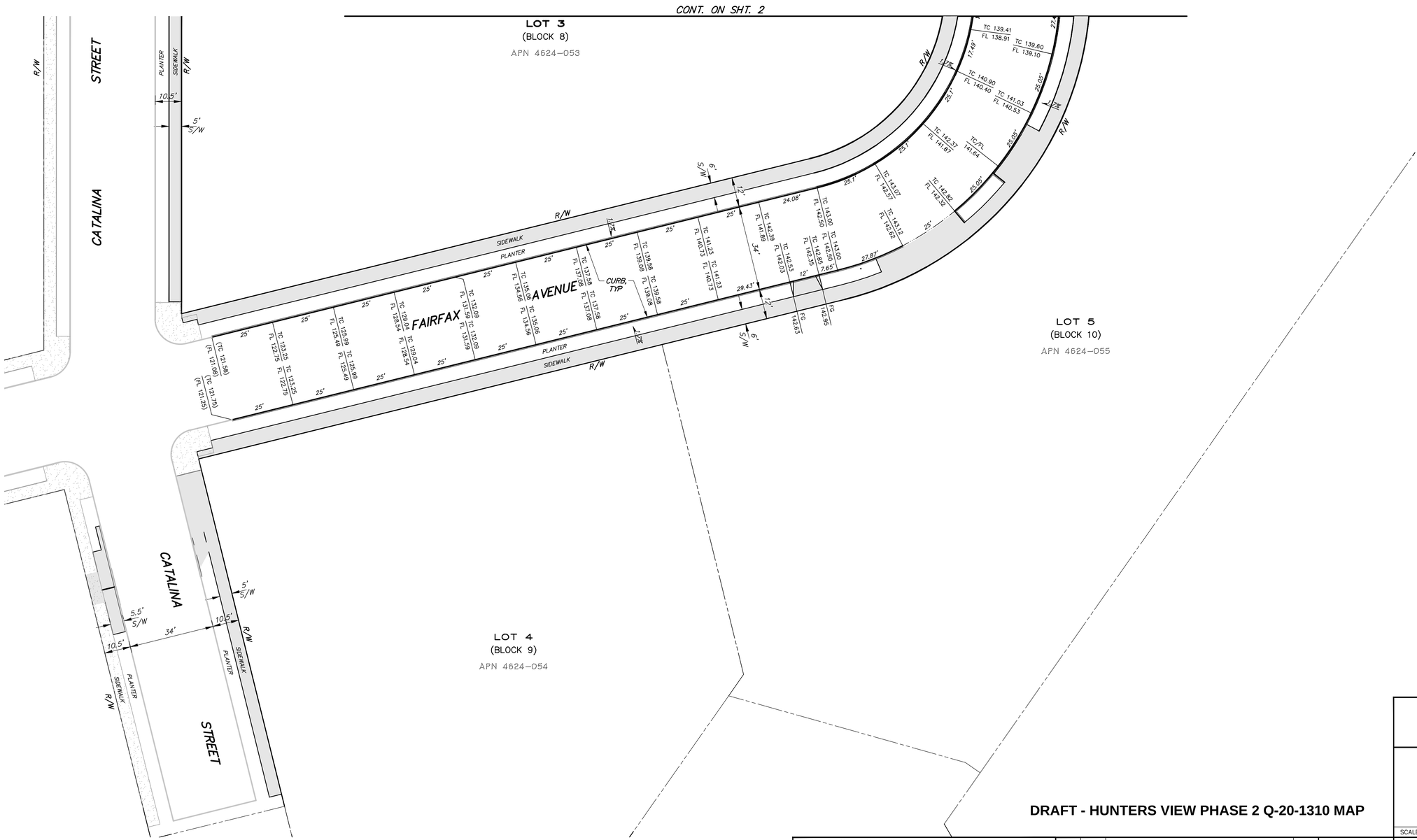

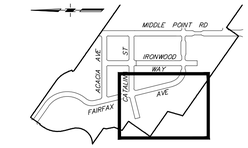

KEY MAP
NTS

LEGEND

APN XXXXX-XXX	ASSESSORS PARCEL NUMBER
	RIGHT OF WAY LINE
	LOT LINE
	FACE OF CURB
	EXISTING FACE OF CURB
	SIDEWALK
	TEMP AC PAVING

0 20 40
scale 1" = 20' feet

CITY AND COUNTY OF SAN FRANCISCO
DEPARTMENT OF PUBLIC WORKS
BUREAU OF SURVEYING
AND MAPPING

MAP SHOWING THE OFFICIAL GRADES OF SIDEWALK AND CURB ELEVATIONS ALONG FAIRFAX AVENUE, CATALINA STREET, IRONWOOD WAY, MIDDLE POINT ROAD, INNES AVENUE, AND INGALLS STREET

DRAFT - HUNTERS VIEW PHASE 2 Q-20-1310 MAP

SCALE: 1" = 20'
SHEET 1 OF 2 SHEETS

ELIAS FRENCH, PLS 9406
CITY AND COUNTY SURVEYOR
BY: _____ DATE: _____

NO.	DATE	DESCRIPTION TABLE OF CHANGES	BY

DRAWN: NLC
CHECKED: JDF
APPROVED:
DATE:
FILE:

6/11/2026 4:17:06 PM Nuria Cedron Q:\2007\2007030.00\07030.00\dwg_PHASE 2\Exh\07030-EXH Ph2 Q20 ROW SF DPW .dwg
[Xref files: SF- DPW_ST MAPPING; 07030-PH2-HC; 07030-PH2-SW; 07030-PH2-TP-PostDemo; 07030-BNDY-PH3]

LEGEND

APN XXXXX-XXX ASSESSORS PARCEL NUMBER
RIGHT OF WAY LINE
LOT LINE
FACE OF CURB
EXISTING FACE OF CURB
SIDEWALK
TEMP AC PAVING

0 20 40
scale 1" = 20' feet

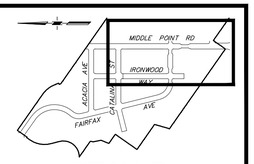

KEY MAP
NTS

MEMORY LANE

PHASE 3
LOT 7 – BLOCK 15
APN 4624-450

FAIRFAX AVENUE

PHASE 3
LOT 6 – BLOCK16
APN 4624-449

MEMORY LANE

CONT. BELOW RIGHT

SEE PHASE 3 Q-20 MAP FOR SIDEWALK

MIDDLE POINT ROAD

CURB, TYP

R/W

SIDEWALK

PLANTER

6' S/W

5' S/W

CATALINA STREET

IRONWOOD WAY

FAIRFAX AVENUE

MIDDLE POINT RD
CONT. BELOW LEFT

INNES AVENUE

INGALLS STREET

PHASE 3 – LOT B
APN 4624-452

MONK
APN 4647A-009A

LOT 1
(BLOCK 7)
APN 4624-051

LOT 2
(BLOCK 11)
APN 4624-052

LOT 3
(BLOCK 8)
APN 4624-053

LOT 5
(BLOCK 10)
APN 4624-055

LOT A
PVT OPEN SPACE
APN 4624-056

PROJECT BOUNDARY

APN 4700-071

CONT. ON SHT. 1

DRAFT - HUNTERS VIEW PHASE 2 Q-20-1310 MAP

ELIAS FRENCH, PLS 9406
CITY AND COUNTY SURVEYOR
BY: _____ DATE: _____

NO.	DATE	DESCRIPTION TABLE OF CHANGES	BY

DRAWN: NLC
CHECKED: JDF

CITY AND COUNTY OF SAN FRANCISCO
DEPARTMENT OF PUBLIC WORKS
BUREAU OF SURVEYING
AND MAPPING

MAP SHOWING THE OFFICIAL GRADES OF
SIDEWALK AND CURB ELEVATIONS
ALONG FAIRFAX AVENUE, CATALINA STREET,
IRONWOOD WAY, MIDDLE POINT ROAD, INNES
AVENUE, AND INGALLS STREET

SCALE: 1" = 20' SHEET 2 OF 2 SHEETS

APPROVED:
DATE:
FILE:

6/11/2026 4:17:45 PM Nuria Cebrian Q:\2021\2021030.00\07030.00\dwg_PHASE 2\Lm\07030-EXH PH2 Q20 ROW SF DPW .dwg
[Xref files: SF- DPW_ST MAPPING; 07030-PH2-HC; 07030-PH2-SW; 07030-PH2-TP-PlatBorns; 07030-BNDY-PH3]

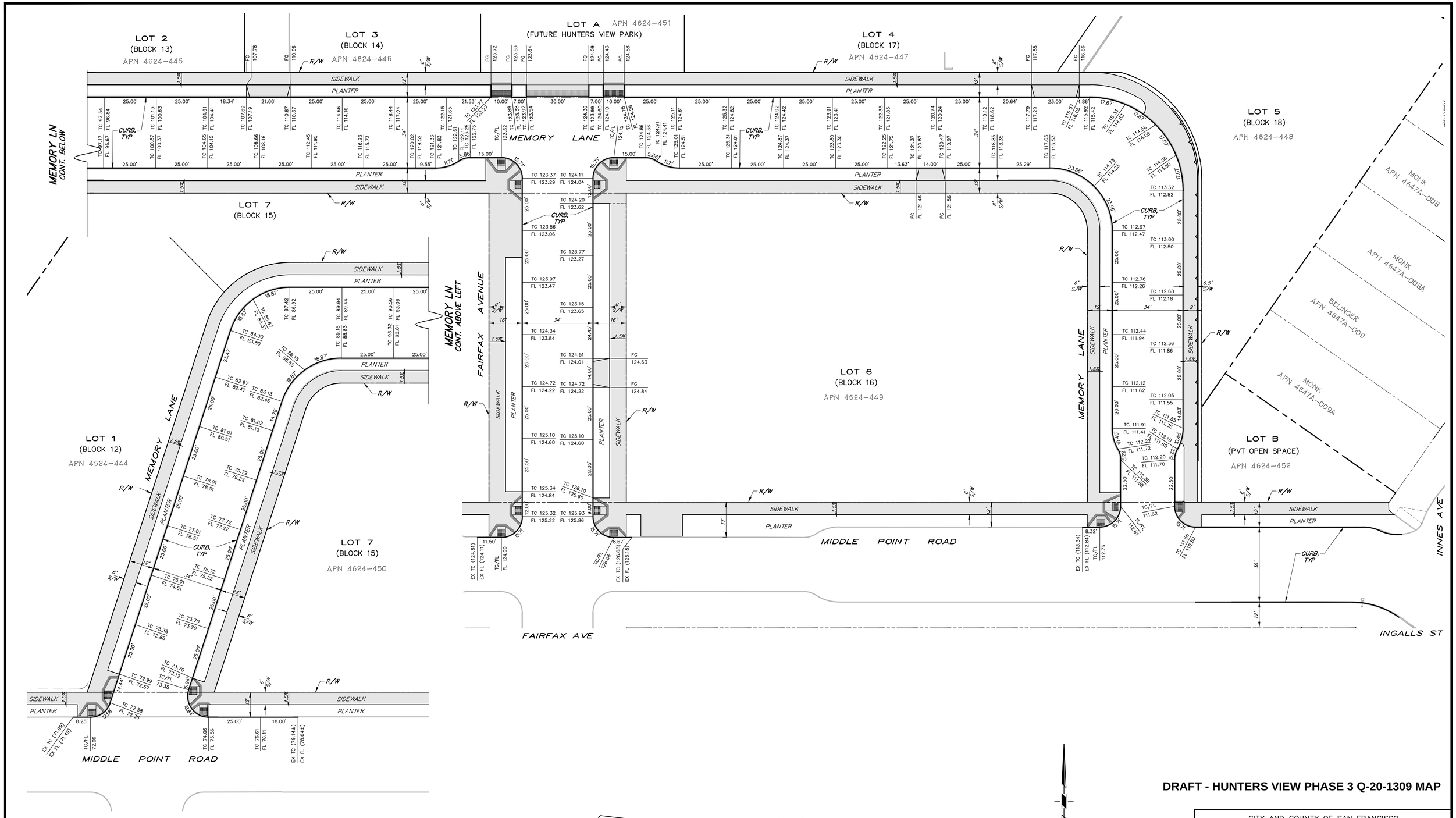

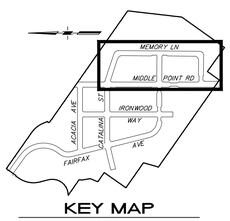

KEY MAP
NTS

LEGEND

APN XXXXX-XXX	ASSESSORS PARCEL NUMBER
	RIGHT OF WAY LINE
	LOT LINE
	FACE OF CURB
	EXISTING FACE OF CURB
	SIDEWALK

0 20 40
scale 1" = 20' feet

DRAFT - HUNTERS VIEW PHASE 3 Q-20-1309 MAP

CITY AND COUNTY OF SAN FRANCISCO
DEPARTMENT OF PUBLIC WORKS
BUREAU OF SURVEYING
AND MAPPING

MAP SHOWING THE OFFICIAL GRADE OF SIDEWALK AND CURB ELEVATIONS ALONG MIDDLE POINT ROAD, MEMORY LANE AND FAIRFAX AVENUE

SCALE: 1" = 20'
SHEET 1 OF 6 SHEETS

ELIAS FRENCH, PLS 9406
CITY AND COUNTY SURVEYOR
BY: _____ DATE: _____

NO.	DATE	DESCRIPTION TABLE OF CHANGES	BY

DRAWN: NLC
CHECKED: JDF
APPROVED:
DATE:
FILE:

6/11/2026 4:28:39 PM Nuria Cedron Q:\2007\2007030.00\07030.00\dwg_PHASE 3 C3D\Exh\020 Sidewalk\07030E0-EXH-PH3-020 ROW SF DPW.dwg
[Xref files: SF- Ph3-DPW_ST MAPPING; 07030-PH3-HIG; 07030-BNDY-PH3; X-07030-PH3-PATT; 07030-PH3-TP-Post Demo]