

1 [Final Map 6466: 574 Natoma Street]

2
3 **Motion approving Final Map 6466, an 11 Unit Residential Condominium Project,**
4 **located at 574 Natoma Street being a subdivision of Assessors Block No. 3726, Lot**
5 **No. 075; and adopting findings pursuant to the General Plan and City Planning Code**
6 **Section 101.1**

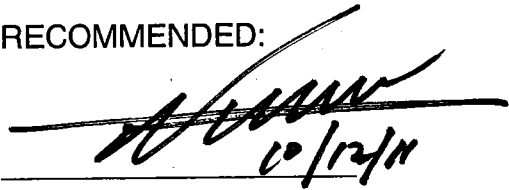
7
8 MOVED, That the certain map entitled "FINAL MAP 6466", comprising 2 sheets,
9 approved September 22, 2011, by the Department of Public Works order No. 179, 540 is
10 hereby approved and said map is adopted as an Official Final Map 6466;

11 FURTHER MOVED, That the San Francisco Board of Supervisors adopts as its own
12 and incorporates by reference herein as though fully set forth the findings made by the City
13 Planning Department, by its letter dated August 1, 2011, that the proposed subdivision is
14 consistent with the objectives and policies of the General Plan and the Eight Priority Policies
15 of Section 101.1 of the Planning Code; and be it

16 FURTHER MOVED, That the San Francisco Board of Supervisors hereby authorizes
17 the Director of the Department of Public Works to enter all necessary recording information on
18 the Final Map and authorizes the Clerk of the Board of Supervisors to execute the Clerk's
19 Statement as set forth herein; and be it

20 FURTHER MOVED, That approval of this map is also conditioned upon compliance by
21 the subdivider with all applicable provisions of the San Francisco Subdivision Code and
22 amendments thereto.


1
2 RECOMMENDED:

3 
4 10/12/11

5 Mohammed Nuru

6 Interim Director of Public Works
7
8
9
10
11
12
13
14
15
16
17
18
19
20
21
22
23
24
25

DESCRIPTION APPROVED:



Bruce R. Storrs, PLS

City and County Surveyor



City and County of San Francisco

Tails

Motion: M11-161

City Hall
1 Dr. Carlton B. Goodlett Place
San Francisco, CA 94102-4689

File Number: 111177

Date Passed: November 01, 2011


Motion approving Final Map 6466, an 11 Unit Residential Condominium Project, located at 574 Natoma Street being a subdivision of Assessors Block No. 3726, Lot No. 075; and adopting findings pursuant to the General Plan and City Planning Code Section 101.1

November 01, 2011 Board of Supervisors - APPROVED

Ayes: 11 - Avalos, Campos, Chiu, Chu, Cohen, Elsbernd, Farrell, Kim, Mar, Mirkarimi and Wiener

File No. 111177

I hereby certify that the foregoing Motion was APPROVED on 11/1/2011 by the Board of Supervisors of the City and County of San Francisco.


Angela Calvillo
Clerk of the Board