

1 [Final Map 6450 - 626-628 Natoma Street]

2

3 **Motion approving Final Map 6450, a Five Unit Residential Condominium Project,**  
4 **located at 626 – 628 Natoma Street being a subdivision of Lot 048 in Assessors Block**  
5 **No. 3727 and adopting findings pursuant to the General Plan and City Planning Code**  
6 **Section 101.1**

7

8

9

10

11

12

13

14

15

16

17

18

19

20

21

22

23

24

25

MOVED, That the certain map entitled "FINAL MAP 6450", comprising 3 sheets, approved August 31, 2012, by Department of Public Works Order No. 180,621 is hereby approved and said map is adopted as an Official Final Map 6450; and be it


FURTHER MOVED, That the San Francisco Board of Supervisors adopts as its own and incorporates by reference herein as though fully set forth the findings made by the City Planning Department, by its letter dated November 8, 2011, that the proposed subdivision is consistent with the objectives and policies of the General Plan and the Eight Priority Policies of Section 101.1 of the Planning Code; and be it

FURTHER MOVED, That the San Francisco Board of Supervisors hereby authorizes the Director of the Department of Public Works to enter all necessary recording information on the Final Map and authorizes the Clerk of the Board of Supervisors to execute the Clerk's Statement as set forth herein; and be it

FURTHER MOVED, That approval of this map is also conditioned upon compliance by the subdivider with all applicable provisions of the San Francisco Subdivision Code and amendments thereto.

1  
2  
3  
4  
5  
6  
7  
8  
9  
10  
11  
12  
13  
14  
15  
16  
17  
18  
19  
20  
21  
22  
23  
24  
25


RECOMMENDED:



A handwritten signature in black ink, appearing to read 'Mohammed Nuru', is written over a horizontal line. The signature is stylized and cursive.

Mohammed Nuru  
Director of Public Works

DESCRIPTION APPROVED:



A handwritten signature in black ink, appearing to read 'Bruce R. Storrs', is written over a horizontal line. The signature is cursive and somewhat stylized.

Bruce R. Storrs, PLS  
City and County Surveyor



**City and County of San Francisco**

**Tails**

**Motion: M12-112**

City Hall  
1 Dr. Carlton B. Goodlett Place  
San Francisco, CA 94102-4689

**File Number:** 120945

**Date Passed:** September 25, 2012


Motion approving Final Map 6450, a Five Unit Residential Condominium Project, located at 626-628 Natoma Street being a subdivision of Lot 048 in Assessors Block No. 3727 and adopting findings pursuant to the General Plan and City Planning Code Section 101.1.

September 25, 2012 Board of Supervisors - APPROVED

Ayes: 11 - Avalos, Campos, Chiu, Chu, Cohen, Elsbernd, Farrell, Kim, Mar, Olague and Wiener

File No. 120945

I hereby certify that the foregoing Motion was APPROVED on 9/25/2012 by the Board of Supervisors of the City and County of San Francisco.

  
Angela Calvillo  
Clerk of the Board