


1 APPROVING FINAL MAP OF 1828 EDDY STREET, A RESIDENTIAL CONDOMINIUM  
2 PROJECT, BEING A SUBDIVISION OF LOT 44, ASSESSOR'S BLOCK NO. 1127, AND  
3 ADOPTING FINDINGS PURSUANT TO CITY PLANNING CODE SECTION 101.1.

4  
5 MOVED, That the certain map entitled "Map of 1828 Eddy Street, A Residential Condominium  
6 Project", being a subdivision of Lot 44, Portion of Assessor's Block No. 1127, comprising 5 sheets,  
7 approved the 17th day of May, 2000 by Department of Public Works Order No. 172,320, be and the same  
8 is hereby approved and adopted as the Official Map of "1828 Eddy Street, A Residential Condominium  
9 Project."

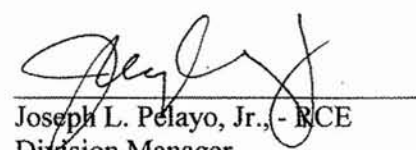
10 FURTHER MOVED, That the San Francisco Board of Supervisors adopts as its own and  
11 incorporates by reference herein as though fully set forth the findings made by the City Planning  
12 Commission, by its letter dated October 12, 1999 that the proposed development is consistent with  
13 the objectives and policies of the General Plan and the Eight Priority Policies of Section 101.1  
14 of the Planning Code.

15 FURTHER MOVED, That approval of this map is also contingent upon compliance by the  
16 subdivider with all applicable provisions of the San Francisco Subdivision Code and amendments  
17 thereto.

18  
19  
20 RECOMMENDED:

21   
22 Mark A. Primeau, AIA  
23 Director of Public Works

DESCRIPTION APPROVED:

24   
25 Joseph L. Pelayo, Jr., - RCE  
Division Manager



# City and County of San Francisco

## Tails

## Motion

City Hall  
1 Dr. Carlton B. Goodlett Place  
San Francisco, CA 94102-4689

**File Number:** 000933

**Date Passed:** May 22, 2000

Motion approving final map of 1828 Eddy Street, a Residential Condominium Project, being a subdivision of Lot 44, Assessor's Block No. 1127, and adopting findings pursuant to Planning Code Section 101.1.

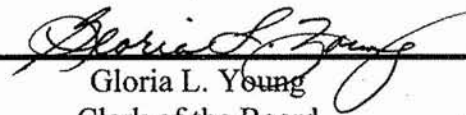
May 22, 2000 Board of Supervisors — APPROVED

Ayes: 8 - Ammiano, Bierman, Brown, Kaufman, Leno, Teng, Yaki, Yee

Absent: 3 - Becerril, Katz, Newsom

File No. 000933

I hereby certify that the foregoing Motion was APPROVED on May 22, 2000 by the Board of Supervisors of the City and County of San Francisco.

  
Gloria L. Young  
Clerk of the Board

Final Copy  
Do Not Remove

FILE 000933

MOTION MOO-41


1 APPROVING FINAL MAP OF 1828 EDDY STREET, A RESIDENTIAL CONDOMINIUM  
2 PROJECT, BEING A SUBDIVISION OF LOT 44, ASSESSOR'S BLOCK NO. 1127, AND  
3 ADOPTING FINDINGS PURSUANT TO CITY PLANNING CODE SECTION 101.1.

4  
5 MOVED, That the certain map entitled "Map of 1828 Eddy Street, A Residential Condominium  
6 Project", being a subdivision of Lot 44, Portion of Assessor's Block No. 1127, comprising 5 sheets,  
7 approved the 17th day of May, 2000 by Department of Public Works Order No. 172,320, be and the same  
8 is hereby approved and adopted as the Official Map of "1828 Eddy Street, A Residential Condominium  
9 Project."

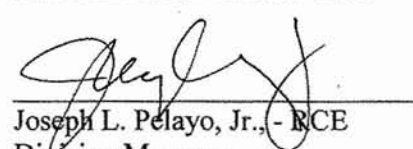
10 FURTHER MOVED, That the San Francisco Board of Supervisors adopts as its own and  
11 incorporates by reference herein as though fully set forth the findings made by the City Planning  
12 Commission, by its letter dated October 12, 1999 that the proposed development is consistent with  
13 the objectives and policies of the General Plan and the Eight Priority Policies of Section 101.1  
14 of the Planning Code.

15 FURTHER MOVED, That approval of this map is also contingent upon compliance by the  
16 subdivider with all applicable provisions of the San Francisco Subdivision Code and amendments  
17 thereto.

18  
19  
20 RECOMMENDED:

21   
22 Mark A. Primeau, AIA  
23 Director of Public Works

DESCRIPTION APPROVED:

24   
25 Joseph L. Pelayo, Jr., - RCE  
Division Manager



# City and County of San Francisco

City Hall  
1 Dr. Carlton B. Goodlett Place  
San Francisco, CA 94102-4689

## Tails Motion

**File Number:** 000933

**Date Passed:** May 22, 2000

Motion approving final map of 1828 Eddy Street, a Residential Condominium Project, being a subdivision of Lot 44, Assessor's Block No. 1127, and adopting findings pursuant to Planning Code Section 101.1.

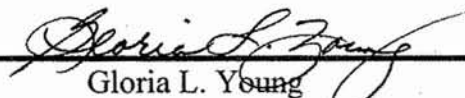
May 22, 2000 Board of Supervisors — APPROVED

Ayes: 8 - Ammiano, Bierman, Brown, Kaufman, Leno, Teng, Yaki, Yee

Absent: 3 - Becerril, Katz, Newsom

File No. 000933

I hereby certify that the foregoing Motion  
was APPROVED on May 22, 2000 by the  
Board of Supervisors of the City and County  
of San Francisco.

  
Gloria L. Young  
Clerk of the Board


1 APPROVING FINAL MAP OF 1828 EDDY STREET, A RESIDENTIAL CONDOMINIUM  
2 PROJECT, BEING A SUBDIVISION OF LOT 44, ASSESSOR'S BLOCK NO. 1127, AND  
3 ADOPTING FINDINGS PURSUANT TO CITY PLANNING CODE SECTION 101.1.

4  
5 MOVED, That the certain map entitled "Map of 1828 Eddy Street, A Residential Condominium  
6 Project", being a subdivision of Lot 44, Portion of Assessor's Block No. 1127, comprising 5 sheets,  
7 approved the 17th day of May, 2000 by Department of Public Works Order No. 172,320, be and the same  
8 is hereby approved and adopted as the Official Map of "1828 Eddy Street, A Residential Condominium  
9 Project."

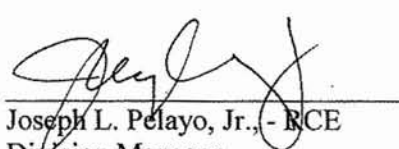
10 FURTHER MOVED, That the San Francisco Board of Supervisors adopts as its own and  
11 incorporates by reference herein as though fully set forth the findings made by the City Planning  
12 Commission, by its letter dated October 12, 1999 that the proposed development is consistent with  
13 the objectives and policies of the General Plan and the Eight Priority Policies of Section 101.1  
14 of the Planning Code.

15 FURTHER MOVED, That approval of this map is also contingent upon compliance by the  
16 subdivider with all applicable provisions of the San Francisco Subdivision Code and amendments  
17 thereto.

18  
19  
20 RECOMMENDED:

21   
22 Mark A. Primeau, AIA  
23 Director of Public Works

DESCRIPTION APPROVED:

24   
25 Joseph L. Pelayo, Jr., - RCE  
Division Manager



# City and County of San Francisco

## Tails

## Motion

City Hall  
1 Dr. Carlton B. Goodlett Place  
San Francisco, CA 94102-4689

**File Number:** 000933

**Date Passed:** May 22, 2000

Motion approving final map of 1828 Eddy Street, a Residential Condominium Project, being a subdivision of Lot 44, Assessor's Block No. 1127, and adopting findings pursuant to Planning Code Section 101.1.

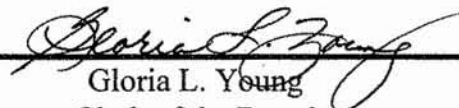
May 22, 2000 Board of Supervisors — APPROVED

Ayes: 8 - Ammiano, Bierman, Brown, Kaufman, Leno, Teng, Yaki, Yee

Absent: 3 - Becerril, Katz, Newsom

File No. 000933

I hereby certify that the foregoing Motion was APPROVED on May 22, 2000 by the Board of Supervisors of the City and County of San Francisco.

  
Gloria L. Young  
Clerk of the Board