

1 [Final Map 7687 - 360 Lily Street]

2
3 **Motion approving Final Map 7687, a five residential unit Condominium Project, located**
4 **at 360 Lily Street, being a subdivision of Assessor's Block No. 0840, Lot No. 036, and**
5 **adopting findings pursuant to the General Plan, and the eight priority policies of City**
6 **Planning Code, Section 101.1.**


7
8 MOVED, That the certain map entitled "FINAL MAP 7687", a Five Residential Unit
9 Condominium Project, located at 360 Lily Street being a subdivision of Assessor's Block No.
10 0840, Lot No. 036, comprising 4 sheets, approved May 30, 2014, by Department of Public
11 Works Order No. 182629 is hereby approved and said map is adopted as an Official Final
12 Map 7687; and, be it

13 FURTHER MOVED, That the San Francisco Board of Supervisors adopts as its own
14 and incorporates by reference herein as though fully set forth the findings made by the City
15 Planning Department, by its letter dated October 7, 2013, that the proposed subdivision is
16 consistent with the objectives and policies of the General Plan, and the eight priority policies
17 of Planning Code, Section 101.1; and, be it

18 FURTHER MOVED, That the San Francisco Board of Supervisors hereby authorizes
19 the Director of the Department of Public Works to enter all necessary recording information on
20 the Final Map and authorizes the Clerk of the Board of Supervisors to execute the Clerk's
21 Statement as set forth herein; and, be it

22 FURTHER MOVED, That approval of this map is also conditioned upon compliance by
23 the subdivider with all applicable provisions of the San Francisco Subdivision Code and
24 amendments thereto.


1 RECOMMENDED:

2 
3

4 Mohammed Nuru

5 Director of Public Works
6
7
8
9
10
11
12
13
14
15
16
17
18
19
20
21
22
23
24
25

DESCRIPTION APPROVED:



Bruce R. Storrs, PLS

City and County Surveyor



City and County of San Francisco

Tails

Motion: M14-103

City Hall
1 Dr. Carlton B. Goodlett Place
San Francisco, CA 94102-4689

File Number: 140674

Date Passed: June 17, 2014

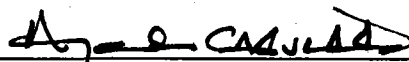
Motion approving Final Map 7687, a five residential unit Condominium Project, located at 360 Lily Street, being a subdivision of Assessor's Block No. 0840, Lot No. 036, and adopting findings pursuant to the General Plan, and the eight priority policies of City Planning Code, Section 101.1.

June 17, 2014 Board of Supervisors - APPROVED

Ayes: 11 - Avalos, Breed, Campos, Chiu, Cohen, Farrell, Kim, Mar, Tang, Wiener and Yee

File No. 140674

I hereby certify that the foregoing Motion was APPROVED on 6/17/2014 by the Board of Supervisors of the City and County of San Francisco.


Angela Calvillo
Clerk of the Board