

1 [Final Map 5626 - 1001 California Street]

2  
3 **Motion approving Final Map 5626, a 14 residential unit Condominium Project, located at**  
4 **1001 California Street, being a subdivision of an existing commercial unit (Assessor's**  
5 **Block No. 0254, Lot No. 091) into two residential condominium units, in addition to the**  
6 **existing 12 residential condominium units, and adopting findings pursuant to the**  
7 **General Plan, and the eight priority policies of City Planning Code, Section 101.1.**


8  
9 **MOVED, That the certain map entitled "FINAL MAP 5626", a 14 Residential Unit**  
10 **Condominium Project, located at 1001 California Street being a subdivision of an existing**  
11 **commercial unit (Assessor's Block No. 0254, Lot No. 091) into two residential condominium**  
12 **units, in addition to the existing 12 residential condominium units, comprising 12 sheets,**  
13 **approved May 30, 2014, by Department of Public Works Order No. 182628 is hereby**  
14 **approved and said map is adopted as an Official Final Map 5626; and, be it**

15 **FURTHER MOVED, That the San Francisco Board of Supervisors adopts as its own**  
16 **and incorporates by reference herein as though fully set forth the findings made by the City**  
17 **Planning Department, by its letter dated April 21, 2011, that the proposed subdivision is**  
18 **consistent with the objectives and policies of the General Plan and the eight priority policies of**  
19 **Planning Code, Section 101.1; and, be it**

20 **FURTHER MOVED, That the San Francisco Board of Supervisors hereby authorizes**  
21 **the Director of the Department of Public Works to enter all necessary recording information on**  
22 **the Final Map and authorizes the Clerk of the Board of Supervisors to execute the Clerk's**  
23 **Statement as set forth herein; and, be it**

1 FURTHER MOVED, That approval of this map is also conditioned upon compliance by  
2 the subdivider with all applicable provisions of the San Francisco Subdivision Code and  
3 amendments thereto.


4  
5 RECOMMENDED:

6   
7

8 Mohammed Nuru

9 Director of Public Works

DESCRIPTION APPROVED:

  
10

11 Bruce R. Storrs, PLS

12 City and County Surveyor



# City and County of San Francisco

## Tails

### Motion: M14-104

City Hall  
1 Dr. Carlton B. Goodlett Place  
San Francisco, CA 94102-4689

**File Number:** 140676

**Date Passed:** June 17, 2014


Motion approving Final Map 5626, a 14 residential unit Condominium Project, located at 1001 California Street, being a subdivision of an existing commercial unit (Assessor's Block No. 0254, Lot No. 091) into two residential condominium units, in addition to the existing 12 residential condominium units, and adopting findings pursuant to the General Plan, and the eight priority policies of Planning Code, Section 101.1.

June 17, 2014 Board of Supervisors - APPROVED

Ayes: 11 - Avalos, Breed, Campos, Chiu, Cohen, Farrell, Kim, Mar, Tang, Wiener and Yee

File No. 140676

I hereby certify that the foregoing Motion was APPROVED on 6/17/2014 by the Board of Supervisors of the City and County of San Francisco.

  
Angela Calvillo  
Clerk of the Board