

File No. 160011

Committee Item No. _____

Board Item No. 19

COMMITTEE/BOARD OF SUPERVISORS

AGENDA PACKET CONTENTS LIST

Committee: _____

Date _____

Board of Supervisors Meeting

Date January 12, 2016

Cmte Board

- | | | |
|--------------------------|-------------------------------------|--|
| <input type="checkbox"/> | <input checked="" type="checkbox"/> | Motion |
| <input type="checkbox"/> | <input type="checkbox"/> | Resolution |
| <input type="checkbox"/> | <input type="checkbox"/> | Ordinance |
| <input type="checkbox"/> | <input type="checkbox"/> | Legislative Digest |
| <input type="checkbox"/> | <input type="checkbox"/> | Budget and Legislative Analyst Report |
| <input type="checkbox"/> | <input type="checkbox"/> | Youth Commission Report |
| <input type="checkbox"/> | <input type="checkbox"/> | Introduction Form |
| <input type="checkbox"/> | <input type="checkbox"/> | Department/Agency Cover Letter and/or Report |
| <input type="checkbox"/> | <input type="checkbox"/> | Memorandum of Understanding (MOU) |
| <input type="checkbox"/> | <input type="checkbox"/> | Grant Information Form |
| <input type="checkbox"/> | <input type="checkbox"/> | Grant Budget |
| <input type="checkbox"/> | <input type="checkbox"/> | Subcontract Budget |
| <input type="checkbox"/> | <input type="checkbox"/> | Contract/Agreement |
| <input type="checkbox"/> | <input type="checkbox"/> | Form 126 - Ethics Commission |
| <input type="checkbox"/> | <input type="checkbox"/> | Award Letter |
| <input type="checkbox"/> | <input type="checkbox"/> | Application |
| <input type="checkbox"/> | <input type="checkbox"/> | Form 700 |
| <input type="checkbox"/> | <input type="checkbox"/> | Vacancy Notice |
| <input type="checkbox"/> | <input type="checkbox"/> | Information Sheet |
| <input type="checkbox"/> | <input type="checkbox"/> | Public Correspondence |

OTHER

(Use back side if additional space is needed)

- | | | |
|--------------------------|-------------------------------------|---------------------------------------|
| <input type="checkbox"/> | <input checked="" type="checkbox"/> | <u>DPW Order No. 104320</u> |
| <input type="checkbox"/> | <input checked="" type="checkbox"/> | <u>Tentative Map Decision</u> |
| <input type="checkbox"/> | <input checked="" type="checkbox"/> | <u>Notice of Special Restrictions</u> |
| <input type="checkbox"/> | <input checked="" type="checkbox"/> | <u>Final Maps</u> |
| <input type="checkbox"/> | <input type="checkbox"/> | _____ |
| <input type="checkbox"/> | <input type="checkbox"/> | _____ |
| <input type="checkbox"/> | <input type="checkbox"/> | _____ |
| <input type="checkbox"/> | <input type="checkbox"/> | _____ |
| <input type="checkbox"/> | <input type="checkbox"/> | _____ |
| <input type="checkbox"/> | <input type="checkbox"/> | _____ |

Completed by: Alisa Somera Date January 8, 2016

Completed by: _____ Date _____

1 [Final Map 8284 - 1580 Lombard Street]

2
3 **Motion approving Final Map 8284, a six residential unit Condominium Project, located**
4 **at 1580 Lombard Street, being a subdivision of Assessor's Block No. 0497, Lot No.**
5 **007A; and adopting findings pursuant to the General Plan, and the eight priority**
6 **policies of Planning Code, Section 101.1.**

7
8 MOVED, That the certain map entitled "FINAL MAP 8284", a six residential unit
9 Condominium Project, located at 1580 Lombard Street, being a subdivision of Assessor's
10 Block No. 0497, Lot No. 007A, comprising 3 sheets, approved December 4, 2015, by
11 Department of Public Works Order No. 184328 is hereby approved and said map is adopted
12 as an Official Final Map 8284; and, be it


13 FURTHER MOVED, That the San Francisco Board of Supervisors adopts as its own
14 and incorporates by reference herein as though fully set forth the findings made by the City
15 Planning Department, by its letter dated May 4, 2015, that the proposed subdivision is
16 consistent with the objectives and policies of the General Plan and the eight priority policies of
17 Planning Code, Section 101.1; and, be it

18 FURTHER MOVED, That the San Francisco Board of Supervisors hereby authorizes
19 the Director of the Department of Public Works to enter all necessary recording information on
20 the Final Map and authorizes the Clerk of the Board of Supervisors to execute the Clerk's
21 Statement as set forth herein; and, be it

22 FURTHER MOVED, That approval of this map is also conditioned upon compliance by
23 the subdivider with all applicable provisions of the San Francisco Subdivision Code and
24 amendments thereto.


1
2
3
4
5
6
7
8
9
10
11
12
13
14
15
16
17
18
19
20
21
22
23
24
25

RECOMMENDED:



Mohammed Nuru
Director of Public Works

DESCRIPTION APPROVED:



Bruce R. Storrs, PLS
City and County Surveyor



Edwin M. Lee, Mayor
Mohammed Nuru, Director

Office of the City and County Surveyor
1155 Market Street, 3rd Floor
San Francisco, Ca 94103
(415) 554-5827 www.sfdpw.org



Bruce R. Storrs, City and County Surveyor

DPW Order No: 184328

**CITY AND COUNTY OF SAN FRANCISCO
DEPARTMENT OF PUBLIC WORKS**

APPROVING FINAL MAP 8284, 1580 LOMBARD STREET, A 6 UNIT CONDOMINIUM PROJECT, BEING A SUBDIVISION OF LOT 007A IN ASSESSORS BLOCK NO. 0497.

A 6 UNIT CONDOMINIUM PROJECT

The City Planning Department in its letter dated May 4, 2015, stated that the subdivision is in conformity with the General Plan and the Priority Policies of City Planning Code Section 101.1.

The Director of Public Works, the Advisory Agency, acting in concurrence with other City agencies, has determined that said Final Map complies with all subdivision requirements related thereto. Pursuant to the California Subdivision Map Act and the San Francisco Subdivision Code, the Director recommends that the Board of Supervisors approve the aforementioned Final Map.

Transmitted herewith are the following:

1. One (1) paper copy of the Motion approving said map – one (1) copy in electronic format.
2. One (1) mylar signature sheet and one (1) paper set of the "Final Map 8284", each comprising 3 sheets.
3. One (1) copy of the Tax Certificate from the Office of the Treasurer and Tax Collector certifying that there are no liens against the property for taxes or special assessments collected as taxes.
4. One (1) copy of the letter dated May 4, 2015, from the City Planning Department verifying conformity of the subdivision with the General Plan and the Priority Policies set forth in City Planning Code Section 101.1.

It is recommended that the Board of Supervisors adopt this legislation.

RECOMMENDED:

Bruce R. Storrs, PLS
City and County Surveyor, DPW

APPROVED:

Mohammed Nuru

2015 JUN 21 PM 1:03
 RECEIVED
 OFFICE OF THE CITY AND COUNTY SURVEYOR
 1155 MARKET STREET
 SAN FRANCISCO, CA 94103



cc: File (2)
Board of Supervisors (signed)
Tax Collector's Office

APPROVED:

MOHAMMED NURU, DIRECTOR

12/4/2015

12/4/2015

X Bruce R. Storrs

Storrs, Bruce
City and County Surveyor
Signed by: Storrs, Bruce

X Mohammed Nuru

Nuru, Mohammed
Director, DPW
Signed by: Nuru, Mohammed



San Francisco Public Works
Making San Francisco a beautiful, livable, vibrant, and sustainable city.



Department of Public Works
Office of the City and County Surveyor

1155 Market Street, 3rd Floor
San Francisco, CA 94103

Edwin M. Lee, Mayor
Mohammed Nuru, Director
Fuad S. Sweiss, PE, PLS,
City Engineer & Deputy Director of Engineering

Bruce R. Storrs, City and County Surveyor

TENTATIVE MAP DECISION

Date: June 26, 2014

Department of City Planning
1650 Mission Street, Suite 400
San Francisco, CA 94103

Project ID: 8284			
Project Type: 6 Units Condo Conversion			
Address#	Street Name	Block	Lot
1580	LOMBARD ST	0497	007A
Tentative Map Referral			

Attention: Mr. Scott F. Sanchez

The subject Tentative Map has been reviewed by the Planning Department and does comply with applicable provisions of the Planning Code. On balance, the Tentative Map is consistent with the General Plan and the Priority Policies of Planning Code Section 101.1 based on the attached findings. The subject referral is exempt from environmental review per Class 1 California Environmental Quality Act Guidelines.

The subject Tentative Map has been reviewed by the Planning Department and does comply with applicable provisions of the Planning Code subject to the following conditions (Any requested documents should be sent in with a copy of this letter to Scott F. Sanchez at the above address):

REZA MOTION # 19341; NSR 2015 K054684

The subject Tentative Map has been reviewed by the Planning Department and does not comply with applicable provisions of the Planning Code. Due to the following reasons (Any requested documents should be sent in with a copy of this letter to Scott F. Sanchez at the above address):

Enclosures:

- Application
- Print of Tentative Map

Sincerely,

Bruce R. Storrs, P.L.S.
City and County Surveyor

RECEIVED
MAY -5 AM 11:20

PLANNING DEPARTMENT

DATE MAY 4, 2015

LAL LAURA AJELLO FOR

Mr. Scott F. Sanchez, Zoning Administrator



SAN FRANCISCO PLANNING DEPARTMENT

Subject to: (Select only if applicable)

- Affordable Housing (Sec. 415)
- Jobs Housing Linkage Program (Sec. 413)
- Downtown Park Fee (Sec. 412)
- First Source Hiring (Admin. Code)
- Child Care Requirement (Sec. 414)
- Other

1650 Mission St.
Suite 400
San Francisco,
CA 94103-2479

Reception:
415.558.6378

Fax:
415.558.6409

Planning
Information:
415.558.6377

Planning Commission Motion No. 19341

HEARING DATE: MARCH 26, 2015

Date: March 16, 2015
Case No.: 2014.1029Q
Project Address: 1580 LOMBARD STREET
Zoning: NC-3 (Neighborhood Commercial, Moderate Scale) District
 40-X Height and Bulk District
Block/Lot: 0497/007A
Project Sponsor: Cam Perridge
 388 Market Street, Suite 1300
 San Francisco, CA 94111
Staff Contact: Laura Ajello – (415) 575-9142
laura.ajello@sfgov.org

ADOPTING FINDINGS RELATING TO THE REVIEW FOR CONSISTENCY WITH THE GENERAL PLAN TO ALLOW A CONDOMINIUM CONVERSION SUBDIVISION OF A TWO-STORY OVER GARAGE, SIX-UNIT BUILDING INTO RESIDENTIAL CONDOMINIUMS WITHIN A NC-3 (NEIGHBORHOOD COMMERCIAL, MODERATE SCALE) ZONING DISTRICT AND A 40-X HEIGHT AND BULK DISTRICT.

PREAMBLE

On June 18, 2014, Cam Perridge (hereinafter "Project Sponsor") filed an application with the Department of Public Works, Bureau of Street Use and Mapping for Planning Department review to allow the Condominium Conversion Subdivision of a two-story-over-garage, six-unit building into residential condominiums within a NC-3 (Neighborhood Commercial, Moderate Scale) Zoning District and a 40-X Height and Bulk District. The subject building is considered a legal use as the Report of Residential Building Record indicates that the legal authorized occupancy and use is a six-unit dwelling.

On March 26, 2015, the San Francisco Planning Commission (hereinafter "Commission") conducted a duly noticed public hearing at a regularly scheduled meeting on Condominium Conversion Subdivision Application No. 2014.1029Q.

2. The applicant requests Planning Department review of a Condominium Conversion Subdivision Application to allow for the conversion of the multi-unit building.
3. As required by Section 1396 of the San Francisco Subdivision Code, at least three of the units have been owner occupied continuously by one or more of the owners of record for five years prior to the date of application for conversion.
4. Tenants in the subject building were notified of their right-of-first refusal to purchase the unit they occupy, as required by the Subdivision Code, and of other rights to which they are entitled under provisions of the same Code.
5. A search of the Rent Board database did not show any tenant petitions or eviction notices filed with the Rent Board in the last 5 years.
6. On balance, the Project is consistent with the Objectives and Policies of the General Plan, as follows:

HOUSING ELEMENT

Objectives and Policies

OBJECTIVE 2:

RETAIN EXISTING HOUSING UNITS, AND PROMOTE SAFETY AND MAINTENANCE STANDARDS, WITHOUT JEOPARDIZING AFFORDABILITY.

Policy 2.4:

Promote improvements and continued maintenance to existing units to ensure long term habitation and safety.

Property owners are required to correct outstanding code violations identified in a Physical Inspection Report issued by the Department of Building Inspection (DBI). All work must be completed and a DBI Certificate of Final Completion must be issued prior to DPW approval.

OBJECTIVE 3:

PROTECT THE AFFORDABILITY OF THE EXISTING HOUSING STOCK, ESPECIALLY RENTAL UNITS.

Policy 3.3:

Maintain balance in affordability of existing housing stock by supporting affordable moderate ownership opportunities.

Conversions of rental stock to condominiums help achieve affordable homeownership, providing a category of housing stock for moderate income housing needs. Through the Expedited Conversion Program, properties are eligible to convert from rental units to ownership status so long as owner-occupancy requirements are met.

The proposal is a change in form of residential tenure and would not affect landmarks or historic buildings.

- H. That our parks and open space and their access to sunlight and vistas be protected from development.

The proposal is a change in form of residential tenure and would not affect public parks or open space.

8. The Project is consistent with and would promote the general and specific purposes of the Code provided under Section 101.1(b) in that, as designed, the Project would contribute to the character and stability of the neighborhood and would constitute a beneficial development.
9. The Commission hereby finds that approval of the Condominium Conversion Subdivision would promote the health, safety and welfare of the City.

NOTICE OF SPECIAL RESTRICTIONS UNDER THE PLANNING CODE

RECORDING REQUESTED BY

And When Recorded Mail To:

Name: SIKKIN LAW APC

Address: 388 MARKET # 1300

City: SAN FRANCISCO

State: CA **ZIP:** 94111

CONFORMED COPY of document recorded

04/30/2015, 2015K054884

on _____ with document no. _____
This document has not been compared with the original
SAN FRANCISCO ASSESSOR-RECORDER

(Space Above This Line For Recorder's Use)

DARREN R. GUSTIN, TAMIKWA FONG
w/ ALEXANDER ZAYTSEV, KEVIN HARPER, ALLEN J. HOWE

the owners of that certain real property situated in the City and County of San Francisco, State of California more particularly described as follows: (or see attached sheet marked "Exhibit A" on which property is more fully described):

BEING ASSESSOR'S BLOCK: 0497, LOT: 007A;

COMMONLY KNOWN AS: 1580 LOMBARD STREET;

hereby give notice that there are special restrictions on the use of said property under Part II, Chapter II of the San Francisco Municipal Code (Planning Code).

Said Restrictions consist of conditions attached to the approval of Condominium Conversion Application No. 2014.1029Q by the Planning Department as a referral from the Department of Public Works, Bureau of Street-Use and Mapping, Project ID: 8284.

The tentative map filed with the present application indicates that the subject building at 11580 Lombard Street is a six-unit building located in a NC-3 (Neighborhood Commercial, Moderate Scale) Zoning District. Within the NC-3 Zoning District on a parcel less than 3,600 square feet in area, a maximum of five dwelling units can be considered legal and conforming to the Planning Code. The one remaining unit must be considered a legal, nonconforming dwelling unit.

The restrictions and conditions of which notice is hereby given are:

1. That one of the dwelling units shall be designated as nonconforming dwelling units if and when any future expansion occurs. Section 181 of the Planning Code provides that a

EXHIBIT A

The land referred to is situated in the County of San Francisco, City of San Francisco, State of California, and is described as follows:

Commencing at a point on the Northerly line of Lombard Street, distant thereon 87 feet 6 inches Easterly from the Easterly line of Gough Street; running thence Easterly and along said line of Lombard Street 25 feet; thence at a right angle Northerly 137 feet 6 inches; thence at a right angle Westerly 25 feet; thence at a right angle Southerly 137 feet 6 inches to the point of commencement.

Being a portion of Western Addition Block No. 113.

Assessor's Lot 007A; Block 0497

NOTICE OF SPECIAL RESTRICTIONS UNDER THE PLANNING CODE

nonconforming use, and any structure occupied by such a use shall not be enlarged, intensified, extended or moved to another location, unless the result will be the elimination of the non-conforming use with exceptions outlined under Section 181(b) of the Code.

- 2. That the remaining five dwelling units shall remain legal and conforming, subject to all of the restrictions of the Code, and any other applicable City Codes. In case of conflict, the more restrictive City Code shall apply.
- 3. Minor modifications as determined by the Zoning Administrator may be permitted.
- 4. The property owners shall record a copy of these conditions with the Office of the Recorder of the City and County of San Francisco as part of the property records for the block and lot identified above.

The use of said property contrary to these special restrictions shall constitute a violation of the Planning Code, and no release, modification or elimination of these restrictions shall be valid unless notice thereof is recorded on the Land Records by the Zoning Administrator of the City and County of San Francisco; except that in the event that the zoning standards above are modified so as to be less restrictive and the uses therein restricted are thereby permitted and in conformity with the provisions of the Planning Code, this document would no longer be in effect and would be null and void.

Darren Genstil
(Signature)

DARREN GENSTIL
(Printed Name)

Dated: April 27th, 2015 at SAN FRANCISCO, California.
(Month, Day) (City)

(Signature)

(Printed Name)

Dated: _____, 20 at _____, California.
(Month, Day) (City)

(Signature)

(Printed Name)

Dated: _____, 20 at _____, California.
(Month, Day) (City)

Each signature must be acknowledged by a notary public before recordation; add Notary Public Certification(s) and Official Notarial Seal(s).

ACKNOWLEDGMENT

A notary public or other officer completing this certificate verifies only the identity of the individual who signed the document to which this certificate is attached, and not the truthfulness, accuracy, or validity of that document.

State of California
County of San Francisco


On 04/27/2015 before me, T. Lewis Notary Public
(insert name and title of the officer)

personally appeared DARREN GENSTIL
who proved to me on the basis of satisfactory evidence to be the person(s) whose name(s) is/are subscribed to the within instrument and acknowledged to me that he/she/they executed the same in his/her/their authorized capacity(ies), and that by his/her/their signature(s) on the instrument the person(s), or the entity upon behalf of which the person(s) acted, executed the instrument.

I certify under PENALTY OF PERJURY under the laws of the State of California that the foregoing paragraph is true and correct.

WITNESS my hand and official seal.

Signature T. Lewis (Seal)




NOTICE OF SPECIAL RESTRICTIONS UNDER THE PLANNING CODE

nonconforming use, and any structure occupied by such a use shall not be enlarged, intensified, extended or moved to another location, unless the result will be the elimination of the non-conforming use with exceptions outlined under Section 181(b) of the Code.

- 2. That the remaining five dwelling units shall remain legal and conforming, subject to all of the restrictions of the Code, and any other applicable City Codes. In case of conflict, the more restrictive City Code shall apply.
- 3. Minor modifications as determined by the Zoning Administrator may be permitted.
- 4. The property owners shall record a copy of these conditions with the Office of the Recorder of the City and County of San Francisco as part of the property records for the block and lot identified above.

The use of said property contrary to these special restrictions shall constitute a violation of the Planning Code, and no release, modification or elimination of these restrictions shall be valid unless notice thereof is recorded on the Land Records by the Zoning Administrator of the City and County of San Francisco; except that in the event that the zoning standards above are modified so as to be less restrictive and the uses therein restricted are thereby permitted and in conformity with the provisions of the Planning Code, this document would no longer be in effect and would be null and void.

(Signature)  (Printed Name) Tamilyn Fong
Dated: 4-27, 20 15 at San Francisco, California.
(Month, Day) (City)

(Signature) _____ (Printed Name) _____
Dated: _____, 20 _____ at _____, California.
(Month, Day) (City)

(Signature) _____ (Printed Name) _____
Dated: _____, 20 _____ at _____, California.
(Month, Day) (City)

Each signature must be acknowledged by a notary public before recordation; add Notary Public Certification(s) and Official Notarial Seal(s).

ACKNOWLEDGMENT

A notary public or other officer completing this certificate verifies only the identity of the individual who signed the document to which this certificate is attached, and not the truthfulness, accuracy, or validity of that document.


State of California
County of San Francisco

On April 27th 2015 before me, Anthony Guerrero, Notary Public
(insert name and title of the officer)

personally appeared Tamilyn Fong
who proved to me on the basis of satisfactory evidence to be the person(s) whose name(s) is/are subscribed to the within instrument and acknowledged to me that he/she/they executed the same in his/her/their authorized capacity(ies), and that by his/her/their signature(s) on the instrument the person(s), or the entity upon behalf of which the person(s) acted, executed the instrument.

I certify under PENALTY OF PERJURY under the laws of the State of California that the foregoing paragraph is true and correct.

WITNESS my hand and official seal.



Signature Anthony Guerrero (Seal)

NOTICE OF SPECIAL RESTRICTIONS UNDER THE PLANNING CODE

nonconforming use, and any structure occupied by such a use shall not be enlarged, intensified, extended or moved to another location, unless the result will be the elimination of the non-conforming use with exceptions outlined under Section 181(b) of the Code.

- 2. That the remaining five dwelling units shall remain legal and conforming, subject to all of the restrictions of the Code, and any other applicable City Codes. In case of conflict, the more restrictive City Code shall apply.
- 3. Minor modifications as determined by the Zoning Administrator may be permitted.
- 4. The property owners shall record a copy of these conditions with the Office of the Recorder of the City and County of San Francisco as part of the property records for the block and lot identified above.

The use of said property contrary to these special restrictions shall constitute a violation of the Planning Code, and no release, modification or elimination of these restrictions shall be valid unless notice thereof is recorded on the Land Records by the Zoning Administrator of the City and County of San Francisco; except that in the event that the zoning standards above are modified so as to be less restrictive and the uses therein restricted are thereby permitted and in conformity with the provisions of the Planning Code, this document would no longer be in effect and would be null and void.

Alex [Signature]
(Signature)

Alexander Zaytsev
(Printed Name)

Dated: 04/23, 2015 at SAN FRANCISCO, California.
(Month, Day) (City)

(Signature)

(Printed Name)

Dated: _____, 20____ at _____, California.
(Month, Day) (City)

(Signature)

(Printed Name)

Dated: _____, 20____ at _____, California.
(Month, Day) (City)

Each signature must be acknowledged by a notary public before recordation; add Notary Public Certification(s) and Official Notarial Seal(s).

ACKNOWLEDGMENT

A notary public or other officer completing this certificate verifies only the identity of the individual who signed the document to which this certificate is attached, and not the truthfulness, accuracy, or validity of that document.

State of California
County of San Francisco


On 04/23/2015 before me, YAQIAO JIANG (Notary Public)
(insert name and title of the officer)

personally appeared Alexander Zaytsev
who proved to me on the basis of satisfactory evidence to be the person(s) whose name(s) is/are subscribed to the within instrument and acknowledged to me that he/she/they executed the same in his/her/their authorized capacity(ies), and that by his/her/their signature(s) on the instrument the person(s), or the entity upon behalf of which the person(s) acted, executed the instrument.

I certify under PENALTY OF PERJURY under the laws of the State of California that the foregoing paragraph is true and correct.

WITNESS my hand and official seal.

Signature Yaqiao Jiang (Seal)



ACKNOWLEDGMENT

A notary public or other officer completing this certificate verifies only the identity of the individual who signed the document to which this certificate is attached, and not the truthfulness, accuracy, or validity of that document.


State of California
County of San Francisco

On 4/26/15 before me, Davin Shaun Harlow
(insert name and title of the officer)

personally appeared Kevin Harper
who proved to me on the basis of satisfactory evidence to be the person~~(s)~~ whose name~~(s)~~ is/are subscribed to the within instrument and acknowledged to me that he/~~she/they~~ executed the same in his/~~her/their~~ authorized capacity~~(ies)~~, and that by his/~~her/their~~ signature~~(s)~~ on the instrument the person~~(s)~~, or the entity upon behalf of which the person~~(s)~~ acted, executed the instrument.

I certify under PENALTY OF PERJURY under the laws of the State of California that the foregoing paragraph is true and correct.

WITNESS my hand and official seal.

Signature 

(Seal)



NOTICE OF SPECIAL RESTRICTIONS UNDER THE PLANNING CODE

nonconforming use, and any structure occupied by such a use shall not be enlarged, intensified, extended or moved to another location, unless the result will be the elimination of the non-conforming use with exceptions outlined under Section 181(b) of the Code.

- 2. That the remaining five dwelling units shall remain legal and conforming, subject to all of the restrictions of the Code, and any other applicable City Codes. In case of conflict, the more restrictive City Code shall apply.
- 3. Minor modifications as determined by the Zoning Administrator may be permitted.
- 4. The property owners shall record a copy of these conditions with the Office of the Recorder of the City and County of San Francisco as part of the property records for the block and lot identified above.

The use of said property contrary to these special restrictions shall constitute a violation of the Planning Code, and no release, modification or elimination of these restrictions shall be valid unless notice thereof is recorded on the Land Records by the Zoning Administrator of the City and County of San Francisco; except that in the event that the zoning standards above are modified so as to be less restrictive and the uses therein restricted are thereby permitted and in conformity with the provisions of the Planning Code, this document would no longer be in effect and would be null and void.

(Signature) *Allen J. Chung* _____
(Printed Name) *Allen J. Chung*

Dated: April 24, 2015 at San Francisco, California.
(Month, Day) (City)

(Signature) _____
(Printed Name)

Dated: _____, 20____ at _____, California.
(Month, Day) (City)

(Signature) _____
(Printed Name)

Dated: _____, 20____ at _____, California.
(Month, Day) (City)

Each signature must be acknowledged by a notary public before recordation; add Notary Public Certification(s) and Official Notarial Seal(s).

ACKNOWLEDGMENT

A notary public or other officer completing this certificate verifies only the identity of the individual who signed the document to which this certificate is attached, and not the truthfulness, accuracy, or validity of that document.

State of California
County of San Francisco

On April 24, 2015 before me, Peppina Rayna Harlow
(insert name and title of the officer)

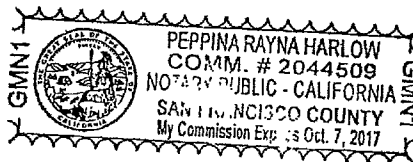
personally appeared Allen J. Chung
who proved to me on the basis of satisfactory evidence to be the person(s) whose name(s) ~~is~~ are subscribed to the within instrument and acknowledged to me that he/she/they executed the same in his/her/their authorized capacity(ies), and that by his/her/their signature(s) on the instrument the person(s), or the entity upon behalf of which the person(s) acted, executed the instrument.

I certify under PENALTY OF PERJURY under the laws of the State of California that the foregoing paragraph is true and correct.

WITNESS my hand and official seal.

Signature: [Handwritten Signature]

(Seal)



OWNER'S STATEMENT:

THE UNDERSIGNED OWNERS ARE THE ONLY PARTIES HAVING RECORD TITLE INTEREST NECESSARY TO CONSENT TO THE PREPARATION AND FILING OF THIS MAP, COMPRISING OF THREE (3) SHEETS, BY OUR SIGNATURES HERETO, WE DO HEREBY CONSENT TO THE PREPARATION AND RECORDATION OF SAID MAP AS SHOWN WITHIN THE DISTINCTIVE BORDER LINE.

OWNERS:

DARREN R. GENSTIL, TAMILYN FONG, ALEXANDER ZAYTSEV, KEVIN HARPER, AND ALLEN J. CHUNG.

Handwritten signatures of Darren R. Genstil, Tamilyn Fong, Alexander Zaytsev, and Kevin Harper.

Handwritten signature of Allen J. Chung.

OWNER'S ACKNOWLEDGMENT:

A NOTARY PUBLIC OR OTHER OFFICER COMPLETING THIS CERTIFICATE VERIFIES ONLY THE IDENTITY OF THE INDIVIDUAL WHO SIGNED THE DOCUMENT TO WHICH THIS CERTIFICATE IS ATTACHED, AND NOT THE TRUTHFULNESS, ACCURACY, OR VALIDITY OF THAT DOCUMENT.

STATE OF CALIFORNIA
COUNTY OF SAN FRANCISCO

ON 11/10/15, 2015 BEFORE ME DAVID LAU

NOTARY PUBLIC, PERSONALLY APPEARED DARREN R. GENSTIL, TAMILYN FONG, ALEXANDER ZAYTSEV, KEVIN HARPER AND ALLEN J. CHUNG

WHO PROVED TO ME ON THE BASIS OF SATISFACTORY EVIDENCE TO BE THE PERSON(S) WHOSE NAME(S) IS/ARE SUBSCRIBED TO THE WITHIN INSTRUMENT AND ACKNOWLEDGED TO ME THAT HE/SHE/IT/ THEY EXECUTED THE SAME IN HIS/HER/IT/ THEIR AUTHORIZED CAPACITY(IES), AND THAT BY HIS/HER/IT/ THEIR SIGNATURE(S) ON THE INSTRUMENT THE PERSON(S), OR THE ENTITY UPON BEHALF OF WHICH THE PERSON(S) ACTED, EXECUTED THE INSTRUMENT.

I CERTIFY UNDER PENALTY OF PERJURY UNDER THE LAWS OF THE STATE OF CALIFORNIA THAT THE FOREGOING PARAGRAPH IS TRUE AND CORRECT.

WITNESS MY HAND AND OFFICIAL SEAL.

SIGNATURE: [Handwritten Signature]

NOTARY PUBLIC, STATE OF CA COMMISSION NO.: 2098616

MY COMMISSION EXPIRES: 2/1/19

COUNTY OF PRINCIPAL PLACE OF BUSINESS: SF

RECORDER'S STATEMENT:

FILED THIS 11/10/15 DAY OF NOVEMBER, 2015, AT 11:10 AM, IN BOOK 21119 OF CONDOMINIUM MAPS, AT PAGES 1 AND 2, AT THE REQUEST OF KATHARINE S. ANDERSON, PROFESSIONAL LAND SURVEYOR.

BY: [Signature] DATE: 11-10-15

COUNTY RECORDER
CITY AND COUNTY OF SAN FRANCISCO
STATE OF CALIFORNIA

GENERAL NOTES:

1) THIS MAP IS THE SURVEY MAP PORTION OF A CONDOMINIUM PLAN AS DESCRIBED IN CALIFORNIA CIVIL CODE SECTIONS 4120 AND 4285. THIS CONDOMINIUM PROJECT IS LIMITED TO A MAXIMUM NUMBER OF SIX (6) RESIDENTIAL UNITS.

2) ALL INGRESS (ES), EGRESS (ES), PATH(S) OF TRAVEL, FIRE/EMERGENCY EXIT(S) AND EXITING COMPONENTS, EXIT PATHWAY(S) AND PASSAGEWAY(S), STAIRWAY(S), CORRIDOR(S), ELEVATOR(S), AND COMMON USE ACCESSIBLE FEATURE(S) AND FACILITIES SUCH AS RESTROOMS THAT THE BUILDING CODE REQUIRES FOR COMMON USE SHALL BE HELD IN COMMON UNDIVIDED INTEREST.

3) UNLESS SPECIFIED OTHERWISE IN THE GOVERNING DOCUMENTS OF A CONDOMINIUM HOMEOWNERS' ASSOCIATION, INCLUDING ITS CONDITIONS, COVENANTS, AND RESTRICTIONS, THE HOMEOWNERS ASSOCIATION SHALL BE RESPONSIBLE, IN PERPETUITY, FOR THE MAINTENANCE, REPAIR, AND REPLACEMENT OF:

(i) ALL GENERAL USE COMMON AREA IMPROVEMENTS; AND
(ii) ALL FRONTING SIDEWALKS, ALL PERMITTED OR UNPERMITTED PRIVATE ENCROACHMENTS AND PRIVATELY MAINTAINED STREET TREES FRONTING THE PROPERTY, AND ANY OTHER OBLIGATION IMPOSED ON PROPERTY OWNERS FRONTING A PUBLIC RIGHT-OF-WAY PURSUANT TO THE PUBLIC WORKS CODE OR OTHER APPLICABLE MUNICIPAL CODES.

4) IN THE EVENT THE AREAS IDENTIFIED IN (i) (i) ARE NOT PROPERLY MAINTAINED, REPAIRED, AND REPLACED ACCORDING TO THE CITY REQUIREMENTS, EACH HOMEOWNER SHALL BE RESPONSIBLE TO THE EXTENT OF HIS/HER PROPORTIONATE OBLIGATION TO THE HOMEOWNERS ASSOCIATION FOR THE MAINTENANCE, REPAIR, AND REPLACEMENT OF THOSE AREAS. FAILURE TO UNDERTAKE SUCH MAINTENANCE, REPAIR, AND REPLACEMENT MAY RESULT IN CITY ENFORCEMENT AND ABATEMENT ACTIONS AGAINST THE HOMEOWNERS' ASSOCIATION AND/OR THE INDIVIDUAL HOMEOWNERS, WHICH MAY INCLUDE, BUT NOT BE LIMITED TO IMPOSITION OF A LIEN AGAINST THE HOMEOWNERS' PROPERTY.

5) APPROVAL OF THIS MAP SHALL NOT BE DEEMED APPROVAL OF THE DESIGN, LOCATION, SIZE, DENSITY OR USE OF ANY STRUCTURE(S) OR ANCILLARY AREAS OF THE PROPERTY ASSOCIATED WITH STRUCTURES, NEW OR EXISTING, WHICH HAVE NOT BEEN REVIEWED OR APPROVED BY APPROPRIATE CITY AGENCIES NOR SHALL SUCH APPROVAL CONSTITUTE A WAIVER OF THE SUBDIVIDER'S OBLIGATION TO ABATE ANY OUTSTANDING MUNICIPAL CODE VIOLATIONS. ANY STRUCTURES CONSTRUCTED SUBSEQUENT TO APPROVAL OF THIS FINAL MAP SHALL COMPLY WITH ALL RELEVANT MUNICIPAL CODES, INCLUDING BUT NOT LIMITED TO THE PLANNING, HOUSING AND BUILDING CODES, IN EFFECT AT THE TIME OF ANY APPLICATION FOR REQUIRED PERMITS.

6) BAY WINDOWS, FIRE ESCAPES AND OTHER ENCROACHMENTS (IF ANY SHOWN HEREON, THAT EXIST, OR THAT MAY BE CONSTRUCTED) ONTO OR OVER LOMBARD STREET ARE PERMITTED THROUGH AND ARE SUBJECT TO THE RESTRICTIONS SET FORTH IN THE BUILDING CODE AND PLANNING CODE OF THE CITY AND COUNTY OF SAN FRANCISCO. THIS MAP DOES NOT CONVEY ANY OWNERSHIP INTEREST IN SUCH ENCROACHMENT AREAS TO THE CONDOMINIUM UNIT OWNERS(S).

7) SIGNIFICANT ENCROACHMENT(S), TO THE EXTENT THEY WERE VISIBLE AND OBSERVED, ARE NOTED HEREON. HOWEVER, IT IS ACKNOWLEDGED THAT OTHER ENCROACHMENTS FROM ADJOINING PROPERTIES MAY EXIST OR BE CONSTRUCTED. IT SHALL BE THE RESPONSIBILITY SOLELY OF THE PROPERTY OWNERS INVOLVED TO RESOLVE ANY ISSUES THAT MAY ARISE FROM ANY ENCROACHMENTS WHETHER DEPICTED HEREON OR NOT. THIS MAP DOES NOT PURPORT TO CONVEY ANY OWNERSHIP INTEREST IN AN ENCROACHMENT AREA TO ANY PROPERTY OWNER.

THE PROPERTY SHOWN HEREON IS SUBJECT TO: "NOTICE OF SPECIAL RESTRICTIONS UNDER THE PLANNING CODE" RECORDED APRIL 30, 2015, UNDER DOCUMENT NUMBER 2015-0054684-00.

CITY AND COUNTY SURVEYOR'S STATEMENT:

I HEREBY STATE THAT I HAVE EXAMINED THIS MAP, THAT THE SUBDIVISION AS SHOWN IS SUBSTANTIALLY THE SAME AS IT APPEARED ON THE TENTATIVE MAP, IF ANY, AND ANY APPROVED ALTERATION THEREOF, THAT ALL PROVISIONS OF THE CALIFORNIA SUBDIVISION MAP ACT AND ANY LOCAL ORDINANCE APPLICABLE AT THE TIME OF APPROVAL OF THE TENTATIVE MAP, IF ANY, HAVE BEEN COMPLIED WITH; AND THAT I AM SATISFIED THIS MAP IS TECHNICALLY CORRECT.

BRUCE R. STORRS, CITY AND COUNTY SURVEYOR
CITY AND COUNTY OF SAN FRANCISCO

DATE: December 04, 2015

BY: [Signature]

BRUCE R. STORRS, L.S. 8914



SURVEYOR'S STATEMENT:

THIS MAP WAS PREPARED BY ME OR UNDER MY DIRECTION AND IS BASED UPON A FIELD SURVEY IN CONFORMANCE WITH THE REQUIREMENTS OF THE SUBDIVISION MAP ACT AND LOCAL ORDINANCE AT THE REQUEST OF ALEX ZAYTSEV ON APRIL 31, 2014. I HEREBY STATE THAT THIS FINAL MAP SUBSTANTIALLY CONFORMS TO THE APPROVED OR CONDITIONALLY APPROVED TENTATIVE MAP, IF ANY. I FURTHER STATE THAT ALL MONUMENTS ARE OF THE CHARACTER AND OCCUPY THE POSITIONS INDICATED AND THAT THE MONUMENTS ARE SUFFICIENT TO ENABLE THE SURVEY TO BE RETRACED.

BY: K. Anderson DATE: 11-10-15
KATHARINE S. ANDERSON, PLS
LICENSE NUMBER 8499



FINAL MAP NO. 8284

A 6 UNIT RESIDENTIAL CONDOMINIUM PROJECT

A SUBDIVISION OF THAT REAL PROPERTY DESCRIBED IN THAT CERTAIN DEED RECORDED ON MAY 11, 2011, DOCUMENT NUMBER 2011-1179195-00, ON REEL K393, AT IMAGE 0107.

CITY AND COUNTY OF SAN FRANCISCO

CALIFORNIA
OCTOBER, 2015

VARA LAND SURVEYING
912 COLE STREET #123
SAN FRANCISCO, CA 94117

SHEET 1 OF 3

ASSESSOR'S BLK 0497 LOT 007A 1580 LOMBARD STREET

BENEFICIARY / LENDER:

NAME: N.C.B. N.A.

SIGNATURE: [Signature]

PRINT NAME / TITLE: Janet E. Cupp VP, Originations

BENEFICIARY / LENDER ACKNOWLEDGMENT:

A NOTARY PUBLIC OR OTHER OFFICER COMPLETING THIS CERTIFICATE VERIFIES ONLY THE IDENTITY OF THE INDIVIDUAL WHO SIGNED THE DOCUMENT TO WHICH THIS CERTIFICATE IS ATTACHED, AND NOT THE TRUTHFULNESS, ACCURACY, OR VALIDITY OF THAT DOCUMENT.

STATE OF Ohio
COUNTY OF Highland SS

ON November 2, 2015 2015 BEFORE ME Abnaci E. Green

NOTARY PUBLIC, PERSONALLY APPEARED: Janet E. Cupp

WHO PROVED TO ME ON THE BASIS OF SATISFACTORY EVIDENCE TO BE THE PERSON(S) WHOSE NAME(S) IS/ARE SUBSCRIBED TO THE WITHIN INSTRUMENT AND ACKNOWLEDGED TO ME THAT HE/SHE/IT/HEY EXECUTED THE SAME IN HIS/HER/THEIR AUTHORIZED CAPACITY(IES), AND THAT BY HIS/HER/THEIR SIGNATURE(S) ON THE INSTRUMENT THE PERSON(S), OR THE ENTITY UPON BEHALF OF WHICH THE PERSON(S) ACTED, EXECUTED THE INSTRUMENT.

I CERTIFY UNDER PENALTY OF PERJURY UNDER THE LAWS OF THE STATE OF Ohio THAT THE FOREGOING PARAGRAPH IS TRUE AND CORRECT.

WITNESS MY HAND AND OFFICIAL SEAL

SIGNATURE: [Signature]

NOTARY PUBLIC, STATE OF OH COMMISSION NO.: 2011-RE-365835

MY COMMISSION EXPIRES: April 8, 2016

COUNTY OF PRINCIPAL PLACE OF BUSINESS: Highland

BENEFICIARY / LENDER:

NAME: Federal Deposit Insurance Corporation as Receiver for United Commercial Bank of San Francisco

SIGNATURE: [Signature]

PRINT NAME / TITLE: Peggy O'Donovan, Atty. in fact East West Bank

BENEFICIARY / LENDER ACKNOWLEDGMENT:

A NOTARY PUBLIC OR OTHER OFFICER COMPLETING THIS CERTIFICATE VERIFIES ONLY THE IDENTITY OF THE INDIVIDUAL WHO SIGNED THE DOCUMENT TO WHICH THIS CERTIFICATE IS ATTACHED, AND NOT THE TRUTHFULNESS, ACCURACY, OR VALIDITY OF THAT DOCUMENT.

STATE OF California
COUNTY OF Los Angeles SS

ON November 12, 2015 BEFORE ME, Cornie L. Blackmore

NOTARY PUBLIC, PERSONALLY APPEARED Peggy O'Donovan

WHO PROVED TO ME ON THE BASIS OF SATISFACTORY EVIDENCE TO BE THE PERSON(S) WHOSE NAME(S) IS/ARE SUBSCRIBED TO THE WITHIN INSTRUMENT AND ACKNOWLEDGED TO ME THAT HE/SHE/IT/HEY EXECUTED THE SAME IN HIS/HER/THEIR AUTHORIZED CAPACITY(IES), AND THAT BY HIS/HER/THEIR SIGNATURE(S) ON THE INSTRUMENT THE PERSON(S), OR THE ENTITY UPON BEHALF OF WHICH THE PERSON(S) ACTED, EXECUTED THE INSTRUMENT.

I CERTIFY UNDER PENALTY OF PERJURY UNDER THE LAWS OF THE STATE OF California THAT THE FOREGOING PARAGRAPH IS TRUE AND CORRECT.

WITNESS MY HAND AND OFFICIAL SEAL

SIGNATURE: [Signature]

NOTARY PUBLIC, STATE OF CA COMMISSION NO.: 2064996

MY COMMISSION EXPIRES: May 1, 2018

COUNTY OF PRINCIPAL PLACE OF BUSINESS: Los Angeles

TAX STATEMENT:

I, ANGELA CALVILLO, CLERK OF THE BOARD OF SUPERVISORS OF THE CITY AND COUNTY OF SAN FRANCISCO, STATE OF CALIFORNIA, DO HEREBY STATE THAT THE SUBDIVIDER HAS FILED A STATEMENT FROM THE TREASURER AND TAX COLLECTOR OF THE CITY AND COUNTY OF SAN FRANCISCO, SHOWING THAT ACCORDING TO THE RECORDS OF HIS OR HER OFFICE THERE ARE NO LIENS AGAINST THIS SUBDIVISION OR ANY PART THEREOF FOR UNPAID STATE, COUNTY, MUNICIPAL OR LOCAL TAXES, OR SPECIAL ASSESSMENTS COLLECTED AS TAXES.

DATED _____ DAY OF _____, 2015

CLERK OF THE BOARD OF SUPERVISORS
CITY AND COUNTY OF SAN FRANCISCO
STATE OF CALIFORNIA

CLERK'S STATEMENT:

I, ANGELA CALVILLO, CLERK OF THE BOARD OF SUPERVISORS OF THE CITY AND COUNTY OF SAN FRANCISCO, STATE OF CALIFORNIA, HEREBY STATE THAT SAID BOARD OF SUPERVISORS BY ITS MOTION NO. _____ ADOPTED _____, 2015 APPROVED THIS MAP ENTITLED, "FINAL MAP NO. 8284", IN TESTIMONY WHEREOF, I HAVE HEREUNTO SUBSCRIBED MY HAND AND CAUSED THE SEAL OF THIS OFFICE TO BE AFFIXED.

BY: _____ DATE: _____

CLERK OF THE BOARD OF SUPERVISORS
CITY AND COUNTY OF SAN FRANCISCO
STATE OF CALIFORNIA

APPROVALS:

THIS MAP IS APPROVED THIS _____ DAY OF _____, 2015

BY ORDER NO. _____ BY: _____ DATE: _____

MOHAMMED NURU
DIRECTOR OF PUBLIC WORKS AND ADVISORY AGENCY
CITY AND COUNTY OF SAN FRANCISCO
STATE OF CALIFORNIA

APPROVED AS TO FORM:

DENNIS J. HERRERA, CITY ATTORNEY

BY: _____ DATE: _____

DEPUTY CITY ATTORNEY
CITY AND COUNTY OF SAN FRANCISCO
STATE OF CALIFORNIA

BOARD OF SUPERVISOR'S APPROVAL:

ON _____, 2015, THE BOARD OF SUPERVISOR'S OF THE CITY AND COUNTY OF SAN FRANCISCO, STATE OF CALIFORNIA APPROVED AND PASSED MOTION NO. _____, A COPY OF WHICH IS ON FILE IN THE OFFICE OF THE BOARD OF SUPERVISOR'S IN FILE NO. _____

FINAL MAP NO. 8284

A 6 UNIT RESIDENTIAL CONDOMINIUM PROJECT

A SUBDIVISION OF THAT REAL PROPERTY DESCRIBED IN THAT CERTAIN DEED RECORDED ON MAY 11, 2011, DOCUMENT NUMBER 2011-1719186-00, ON REEL K383, AT IMAGE 0107.

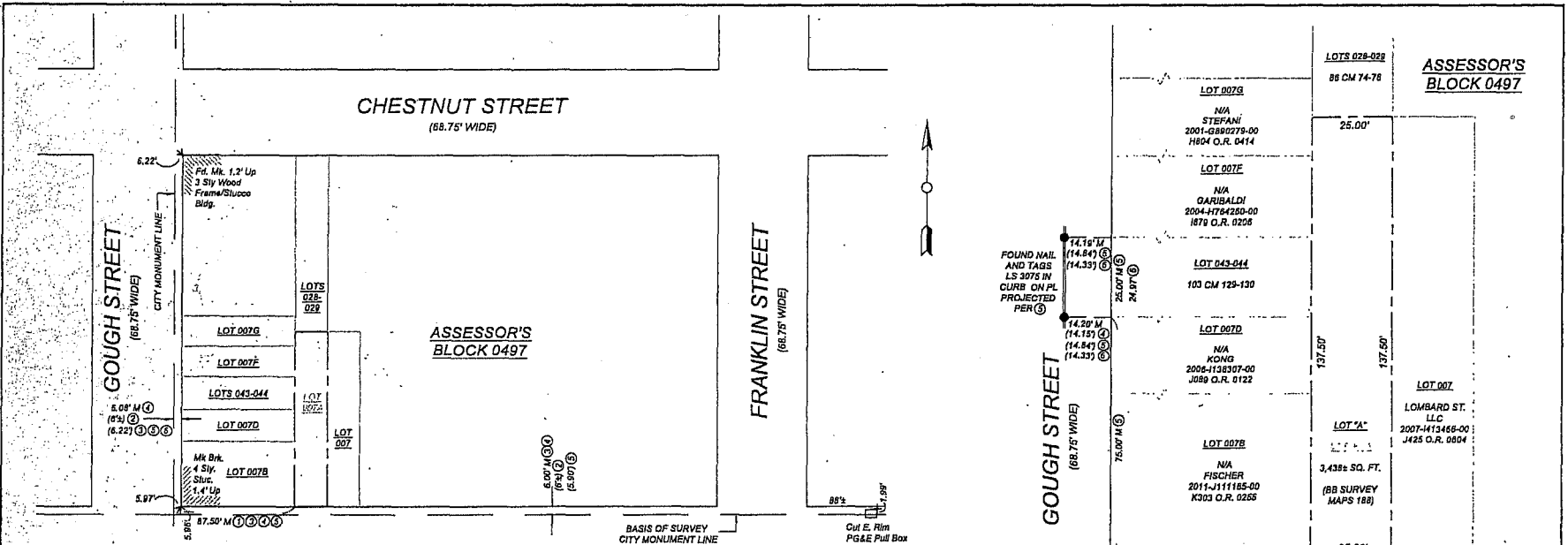
CITY AND COUNTY OF SAN FRANCISCO CALIFORNIA
OCTOBER, 2015

VARA LAND SURVEYING
912 COLE STREET #123
SAN FRANCISCO, CA 94117

SHEET 2 OF 3

ASSESSOR'S BLK 0497 LOT 007A 1580 LOMBARD STREET


868



MONUMENT LINE AND BOUNDARY CONTROL

MAP AND DEED REFERENCES:

- ① GRANT DEED RECORDED ON MAY 11, 2011, UNDER DOCUMENT NUMBER 2011-1178195-00, REEL K393, IMAGE 9107, IN THE OFFICE OF THE RECORDER OF THE CITY AND COUNTY OF SAN FRANCISCO.
- ② MONUMENT MAP NO. 18A ON FILE IN THE OFFICE OF THE CITY AND COUNTY SURVEYOR.
- ③ BOOK 88 OF CONDOMINIUM MAPS, PAGES 74-78 INCLUSIVE, RECORDED APRIL 16, 2004, ON FILE IN THE OFFICE OF THE RECORDER OF THE CITY AND COUNTY OF SAN FRANCISCO.
- ④ BOOK 88 OF MAPS, PAGES 188, RECORDED OCTOBER 21, 2007, ON FILE IN THE OFFICE OF THE RECORDER OF THE CITY AND COUNTY OF SAN FRANCISCO.
- ⑤ BOOK 103 OF CONDOMINIUM MAPS, PAGES 129-130 INCLUSIVE, RECORDED DECEMBER 12, 2007, ON FILE IN THE OFFICE OF THE RECORDER OF THE CITY AND COUNTY OF SAN FRANCISCO.
- ⑥ BOOK 127 OF CONDOMINIUM MAPS, PAGES 185-188 INCLUSIVE, RECORDED AUGUST 31, 2015, ON FILE IN THE OFFICE OF THE RECORDER OF THE CITY AND COUNTY OF SAN FRANCISCO.



LEGEND:

●	FOUND MONUMENT AS NOTED
()	RECORD INFORMATION FOUND TO BE IN DISCREPANCY WITH MEASURED VALUES. PER REFERENCE, ALL OTHER ANGLES AND DISTANCES SHOWN HEREON ARE IN AGREEMENT WITH RECORD INFORMATION.
CM	CONDOMINIUM MAP
M	MEASURED
N/F	NOW OR FORMERLY
OR	OFFICIAL RECORDS
PL	PROPERTY LINE

UNIT NO.	PROPOSED APN
1	063
2	064
3	065
4	066
5	067
6	068

EXPEDITED CONVERSION PROJECT WITH TENANTS:

"OFFER OF LIFETIME LEASE OF RESIDENTIAL PROPERTY" RECORDED OCTOBER 28, 2015, AS DOCUMENT NUMBER 2015K148507, OFFICIAL RECORDS OF THE CITY AND COUNTY OF SAN FRANCISCO.
 AGREEMENT TO PROVIDE LIFE TIME LEASE RECORDED DECEMBER 1, 2015, AS DOCUMENT NUMBER 2015K143043

- NOTES:**
- ALL DISTANCES ARE MEASURED IN FEET AND DECIMAL FEET.
 - ALL ANGLES ARE 90° UNLESS OTHERWISE NOTED.
 - BLOCK LINES OF ASSESSOR'S BLOCK 0497 WERE ESTABLISHED PARALLEL AND PERPENDICULAR TO THE CITY MONUMENT LINE IDENTIFIED AS BASIS OF SURVEY. BOUNDARY SOLUTION IS BASED ON THE ANALYSIS OF BOUNDARY EVIDENCE INCLUDING A REVIEW OF DOCUMENTS AND FIELD EVIDENCE OF OCCUPATION (BUILDING CORNERS ALONG LOMBARD STREET, FENCES AND RETAINING WALLS IN SUBJECT AND ADJACENT PROPERTIES, "L" CUTS IN CURBS, FOUND TAGS OF RECORD, AND OFFICIAL CONCRETE SIDEWALKS AND CURBS ALONG ALL STREETS ADJOINING ASSESSOR'S BLOCK 0497).

DETAIL



FINAL MAP NO. 8284

A 6 UNIT RESIDENTIAL CONDOMINIUM PROJECT
 A SUBDIVISION OF THAT REAL PROPERTY DESCRIBED IN THAT CERTAIN DEED RECORDED ON MAY 11, 2011, DOCUMENT NUMBER 2011-1178195-00, ON REEL K393, AT IMAGE 0107.
 CITY AND COUNTY OF SAN FRANCISCO
 SCALE AS NOTED
 CALIFORNIA
 OCTOBER, 2015

VARA LAND SURVEYING
 912 COLE STREET #123
 SAN FRANCISCO, CA 94117

