

BACKGROUND STUDY VISTAS IMPACT

CORONA HEIGHTS EXISTING




CORONA HEIGHTS 300' TOWER (WITH PIPELINE)




CORONA HEIGHTS 400' TOWER (WITH PIPELINE)




DOLORES PARK EXISTING




DOLORES PARK 300' TOWER (WITH PIPELINE)




DOLORES PARK 400' TOWER (WITH PIPELINE)




BERNAL HEIGHTS EXISTING




BERNAL HEIGHTS 300' TOWER (WITH PIPELINE)




BERNAL HEIGHTS 400' TOWER (WITH PIPELINE)




DE HARO ST. EXISTING




DE HARO ST. 300' TOWER (WITH PIPELINE)




DE HARO ST. 400' TOWER (WITH PIPELINE)




I-280 EXISTING




I-280 300' TOWER (WITH PIPELINE)




I-280 400' TOWER (WITH PIPELINE)




TELEGRAPH HILL EXISTING



TELEGRAPH HILL 300' TOWER (WITH PIPELINE)



TELEGRAPH HILL 400' TOWER (WITH PIPELINE)



CENTRAL WATERFRONT SHIPYARD EXISTING



CENTRAL WATERFRONT SHIPYARD 300' TOWER (WITH PIPELINE)



CENTRAL WATERFRONT SHIPYARD 400' TOWER (WITH PIPELINE)



WATERFRONT SKYLINE EXISTING



WATERFRONT SKYLINE FUTURE (WITH PIPELINE)

