

File No. 160840

Committee Item No. 1

Board Item No. 25

COMMITTEE/BOARD OF SUPERVISORS

AGENDA PACKET CONTENTS LIST

Committee: Land Use and Transportation

Date November 14, 2016

Board of Supervisors Meeting

Date November 29, 2016

Cmte Board

- | | | |
|-------------------------------------|-------------------------------------|----------------------------------------------|
| <input type="checkbox"/> | <input type="checkbox"/> | Motion |
| <input checked="" type="checkbox"/> | <input checked="" type="checkbox"/> | Resolution |
| <input type="checkbox"/> | <input type="checkbox"/> | Ordinance |
| <input type="checkbox"/> | <input type="checkbox"/> | Legislative Digest |
| <input type="checkbox"/> | <input type="checkbox"/> | Budget and Legislative Analyst Report |
| <input type="checkbox"/> | <input type="checkbox"/> | Youth Commission Report |
| <input type="checkbox"/> | <input type="checkbox"/> | Introduction Form |
| <input checked="" type="checkbox"/> | <input checked="" type="checkbox"/> | Department/Agency Cover Letter and/or Report |
| <input type="checkbox"/> | <input type="checkbox"/> | Memorandum of Understanding (MOU) |
| <input type="checkbox"/> | <input type="checkbox"/> | Grant Information Form |
| <input type="checkbox"/> | <input type="checkbox"/> | Grant Budget |
| <input type="checkbox"/> | <input type="checkbox"/> | Subcontract Budget |
| <input type="checkbox"/> | <input type="checkbox"/> | Contract/Agreement |
| <input type="checkbox"/> | <input type="checkbox"/> | Form 126 - Ethics Commission |
| <input type="checkbox"/> | <input type="checkbox"/> | Award Letter |
| <input type="checkbox"/> | <input type="checkbox"/> | Application |
| <input type="checkbox"/> | <input type="checkbox"/> | Form 700 |
| <input type="checkbox"/> | <input type="checkbox"/> | Vacancy Notice |
| <input type="checkbox"/> | <input type="checkbox"/> | Information Sheet |
| <input type="checkbox"/> | <input type="checkbox"/> | Public Correspondence |

OTHER

(Use back side if additional space is needed)

- | | | |
|-------------------------------------|-------------------------------------|------------------------------------------------|
| <input checked="" type="checkbox"/> | <input checked="" type="checkbox"/> | Municipal Transportation Agency Recommendation |
| <input checked="" type="checkbox"/> | <input checked="" type="checkbox"/> | Police Department Recommendation |
| <input checked="" type="checkbox"/> | <input checked="" type="checkbox"/> | Fire Department Recommendation |
| <input checked="" type="checkbox"/> | <input checked="" type="checkbox"/> | DPW Order No. 170, 937 |
| <input checked="" type="checkbox"/> | <input checked="" type="checkbox"/> | SVR Map Q-20-554 |
| <input checked="" type="checkbox"/> | <input checked="" type="checkbox"/> | Notice of Public Hearing |
| <input type="checkbox"/> | <input type="checkbox"/> | |
| <input type="checkbox"/> | <input type="checkbox"/> | |
| <input type="checkbox"/> | <input type="checkbox"/> | |
| <input type="checkbox"/> | <input type="checkbox"/> | |

Completed by: Alisa Somera

Date November 10, 2016

Completed by: Alisa Somera 1729

Date November 21, 2016

1 [Official Naming of Unnamed Street - Martin Avenue]

2

3 **Resolution approving the street name of "Martin Avenue" for an unnamed street**
4 **laying within Assessor's Parcel Block Nos. 5535 and 5557, and generally bounded by**
5 **Brewster Street to the south and Mullen Avenue to the north.**

6

7 WHEREAS, The Brewster Street extension project involved Public Works
8 construction of a portion of new unnamed roadway in Bernal Heights to be dedicated as
9 public right-of-way in subsequent Board of Supervisors legislation; and

10 WHEREAS, This portion of roadway lays within City-owned property within
11 Assessor's Parcel Block Nos. 5535 and 5557, and generally bounded by Brewster Street to
12 the south and Mullen Avenue to the north; and

13 WHEREAS, This unnamed roadway is shown on Public Works Drawing Q-20-554, a
14 copy of which is on file with the Clerk of the Board of Supervisors in File No. 160840 and
15 incorporated herein by reference; and

16 WHEREAS, In Public Works ("PW") Order No. 170,937, dated March 11, 1998, the
17 City Engineer certified that: (a) all work on this segment of roadway has been inspected, (b)
18 the work was complete as of March 9th, 1998, as evidenced by a PW Certificate of
19 Completion, (c) the road has been constructed in accordance with the Plans and
20 Specifications and all City codes, regulations, standards, and (d) such improvements are
21 ready for their intended use; and

22 WHEREAS, A copy of this PW Order is on file with the Clerk of the Board of
23 Supervisors in File No. 160840 and is incorporated herein by reference; and

24 WHEREAS, The Board of Supervisors will dedicate this roadway as open public right-
25 of-way in a subsequent action; and

1 WHEREAS, For establishing the name of unnamed streets, the City follows the
2 general practices specified in Public Works Code, Section 423, the PW's informational
3 bulletin entitled "Street Name Establishment/Street Name Change, California Street and
4 Highways Code, Sections 970.5, 971, 1806, and 5026, and California Government Code,
5 Section 34091.1; and

6 WHEREAS, The roadway name, Martin Avenue, is in honor of Martin Ron, a well-
7 known professional land surveyor whose love of the art and science of land surveying and
8 admiration for his adopted city inspired him to dedicate his career to achieving expertise in
9 San Francisco land surveying; and

10 WHEREAS, In 1968, Mr. Ron founded his own firm, Martin M. Ron Associates, Inc.,
11 in downtown San Francisco, and since that time his firm performed professional surveying
12 services on almost every major project in the City; now, therefore, be it

13 RESOLVED, That consistent with laws and procedures specified above, the Board of
14 Supervisors hereby establishes the name for the unnamed roadway within Assessor's
15 Parcel Block Nos. 5535 and 5557, and generally bounded by Brewster Street to the south
16 and Mullen Avenue to the north, as "Martin Avenue"; and, be it

17 FURTHER RESOLVED, That by adopting this legislation, the Board of Supervisors
18 does not intend to effectuate any change in City department jurisdictional control over any
19 portion of the street to be known as Martin Avenue; and, be it

20 FURTHER RESOLVED, That the Board of Supervisors directs the Clerk of the Board
21 to forward a certified copy of this resolution to the County Surveyor in accordance with
22 California Streets and Highways Code, Section 5026 in order to enter the name on the
23 official records of San Francisco street names; and, be it

1 FURTHER RESOLVED, That the Board of Supervisors directs the Municipal
2 Transportation Agency to erect street signs with the name Martin Avenue in accordance with
3 the general terms of Transportation Code Article 2, Section 2.2.

4
5
6
7
8
9
10
11
12
13
14
15
16
17
18
19
20
21
22
23
24
25

Somera, Alisa (BOS)

Municipal Transportation Agency Recommendation

From: Olea, Ricardo <Ricardo.Olea@sfmta.com>
Sent: Friday, October 21, 2016 3:32 PM
Subject: RE: BOS Referral: File No. 160840 - Official Naming of Unnamed Street - Martin Avenue

SFMTA has no objections. Thanks, Ricardo

From: Lew, Lisa (BOS)
Sent: Thursday, August 11, 2016 4:49 PM
To: SFPD, Chief (POL) <sfpdchief@sfgov.org>; Hayes-White, Joanne (FIR) <joanne.hayes-white@sfgov.org>; Reiskin, Ed (MTA) <ed.reiskin@sfmta.com>
Cc: Fountain, Christine (POL) <Christine.Fountain@sfgov.org>; FireChief, Secretary <secretary.firechief@sfgov.org>; Martinsen, Janet (MTA) <janet.martinsen@sfmta.com>; Breen, Kate (MTA) <kate.breen@sfmta.com>; Auyoung, Dillon <Dillon.Auyoung@sfmta.com>; Somera, Alisa (BOS) <alisa.somera@sfgov.org>
Subject: BOS Referral: File No. 160840 - Official Naming of Unnamed Street - Martin Avenue

Hello,

The following proposed legislation is being referred to your department pursuant to San Francisco Public Works Code, Section 423, California Streets and Highways Code, Sections 970.5, 971, 1806, and 5026, and California Government Code, Section 34091.1 for response:

File No. 160840

Resolution approving the street name of "Martin Avenue" for an unnamed street laying within Assessor's Parcel Block Nos. 5535 and 5557, and generally bounded by Brewster Street to the south and Mullen Avenue to the north.

Sent on behalf of Alisa Somera, Legislative Deputy Director, Land Use and Transportation Committee. Please respond to Alisa Somera who is copied on this email.

Regards,

Lisa Lew
Board of Supervisors
San Francisco City Hall, Room 244
San Francisco, CA 94102
P 415-554-7718 | F 415-554-5163
lisa.lew@sfgov.org | www.sfbos.org

<image001.png> Click [here](#) to complete a Board of Supervisors Customer Service Satisfaction form

The [Legislative Research Center](#) provides 24-hour access to Board of Supervisors legislation, and archived matters since August 1998.

Disclosures: Personal information that is provided in communications to the Board of Supervisors is subject to disclosure under the California Public Records Act and the San Francisco Sunshine Ordinance. Personal information provided will not be redacted. Members of the public are not required to provide personal identifying information when they communicate with the Board of Supervisors and its committees. All written or oral communications that members of the public submit to the Clerk's Office regarding pending legislation or hearings will be made available to all members of the public for inspection and copying. The Clerk's Office does not redact any information from these submissions. This means that personal information—including names, phone numbers, addresses and similar information that a member of the public elects to submit to the Board and its committees—may appear on the Board of Supervisors' website or in other public documents that members of the public may inspect or copy.

Somera, Alisa (BOS)

Police Department Recommendation

From: Fountain, Christine (POL)
Sent: Friday, October 21, 2016 11:09 AM
Subject: RE: BOS Referral: File No. 160840 - Official Naming of Unnamed Street - Martin Avenue

Alisa,

The Department had no concerns or issues.

Cris

From: Lew, Lisa (BOS)
Sent: Thursday, August 11, 2016 4:49 PM
To: SFPD, Chief (POL) <sfpdchief@sfgov.org>; Hayes-White, Joanne (FIR) <joanne.hayes-white@sfgov.org>; Reiskin, Ed (MTA) <ed.reiskin@sfmta.com>
Cc: Fountain, Christine (POL) <Christine.Fountain@sfgov.org>; FireChief, Secretary <secretary.firechief@sfgov.org>; Martinsen, Janet (MTA) <janet.martinsen@sfmta.com>; Breen, Kate (MTA) <kate.breen@sfmta.com>; Auyoung, Dillon <Dillon.Auyoung@sfmta.com>; Somera, Alisa (BOS) <alisa.somera@sfgov.org>
Subject: BOS Referral: File No. 160840 - Official Naming of Unnamed Street - Martin Avenue

Hello,

The following proposed legislation is being referred to your department pursuant to San Francisco Public Works Code, Section 423, California Streets and Highways Code, Sections 970.5, 971, 1806, and 5026, and California Government Code, Section 34091.1 for response:


File No. 160840

Resolution approving the street name of "Martin Avenue" for an unnamed street laying within Assessor's Parcel Block Nos. 5535 and 5557, and generally bounded by Brewster Street to the south and Mullen Avenue to the north.

Sent on behalf of Alisa Somera, Legislative Deputy Director, Land Use and Transportation Committee. Please respond to Alisa Somera who is copied on this email.

Regards,

Lisa Lew
Board of Supervisors
San Francisco City Hall, Room 244
San Francisco, CA 94102
P 415-554-7718 | F 415-554-5163
lisa.lew@sfgov.org | www.sfbos.org

 Click [here](#) to complete a Board of Supervisors Customer Service Satisfaction form

The [Legislative Research Center](#) provides 24-hour access to Board of Supervisors legislation, and archived matters since August 1998.

JOANNE HAYES-WHITE
CHIEF OF DEPARTMENT



EDWIN M. LEE
MAYOR

SAN FRANCISCO FIRE DEPARTMENT
CITY AND COUNTY OF SAN FRANCISCO

September 27, 2016

Allsa Somera
Clerk, Land Use and Economic Development Committee
Board of Supervisors
City Hall, Room 244
1 Dr. Carlton B. Goodlett Place
San Francisco, CA 94102-4689

Re: File 160840

Dear Ms. Somera,


I have reviewed your correspondence dated August 11, 2016 regarding the resolution proposing to change the unnamed street laying within Assessor's Parcel Block Nos. 5535 and 5557 to "Martin Avenue".

The San Francisco Fire Department has no objections to the proposal and is in support of the resolution.

When the resolution is passed, my recommendation is that the Department of Emergency Management be contacted in order for the street name change to be entered into the Computer Assisted Dispatch (CAD) system.

If I can provide additional information regarding this issue, please do not hesitate to contact me at (415) 558-3401.

Very truly yours,


Joanne Hayes-White
Chief of Department

RECORDING REQUESTED BY AND
WHEN RECORDED RETURN TO:

DEPT. 90, PUBLIC WORKS
875 STEVENSON, ROOM 410

CITY AND COUNTY OF SAN FRANCISCO
DEPARTMENT OF PUBLIC WORKS

ORDER NO. 170.937

CERTIFICATE OF COMPLETION

OWNER: CITY AND COUNTY OF SAN FRANCISCO

CONTRACT TITLE: Bernal Heights St. Improvements Brewster/Joy Area

CONTRACTOR:

A. Ruiz Construction Co.
1615 Courtland Avenue
San Francisco, CA 94110

REFERENCE:

Spec. No.: 7181E
Document No.: ENEN96000329
Index Code: DPWEASIF0868

GENERAL STATEMENT OF WORK DONE AND LOCATION:

The work done consisted of demolishing and removing existing pavement, concrete, and subgrade materials; performing earthwork; cold planing existing asphalt concrete wearing surfaces; resurfacing with asphalt concrete wearing surface; constructing asphalt wearing surface on concrete base, concrete sidewalk and concrete curb; constructing concrete paving, concrete driveways, steel post and wood post guardrails; water and sewer replacement; constructing street lighting; constructing concrete caissons and concrete staircase with benches on landings; furnish and install an irrigation system; furnishing and planting trees shrubs, and ground covers; constructing concrete and wood retaining walls; and doing all related and incidental work.

The above work was completed on March 9, 1998 in accordance with the plans and specifications thereof, and to the satisfaction of the Director of Public Works, and the same is hereby accepted as of the date of this order.


RECOMMENDED:

Harlan L. Kelly, Jr.
Deputy Director for Engineering
and City Engineer

VERIFICATION AND APPROVAL

I DECLARE UNDER PENALTY OF PERJURY THAT THE FOREGOING IS TRUE AND CORRECT

Executed on _____, 19____


Mark A. Primeau, AIA
Director of Public Works

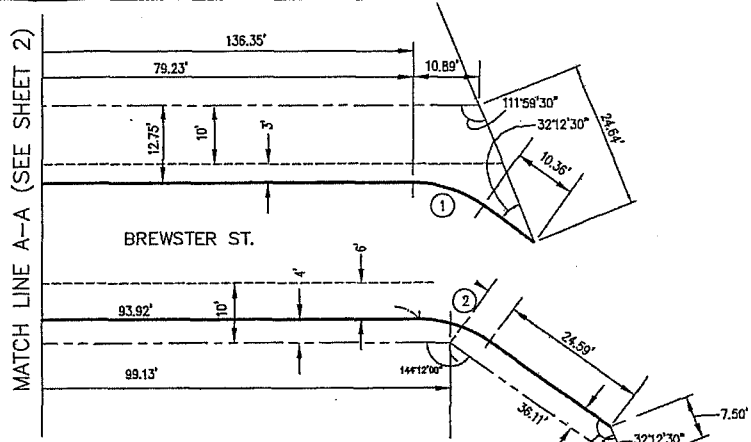
Approved Copies To:
Order File (2)
Contractor (signed)

Controller
Recorder (signed)
DPW Contract Administration

General Construction Services, B.C.M. - 1680 Mission St.
MIS, B.O.E. - 30 Van Ness Ave.

APPROVED: March 11, 1998

REFERENCES:
 1. Q-20-554
 2. GIFT MAP NO. 3

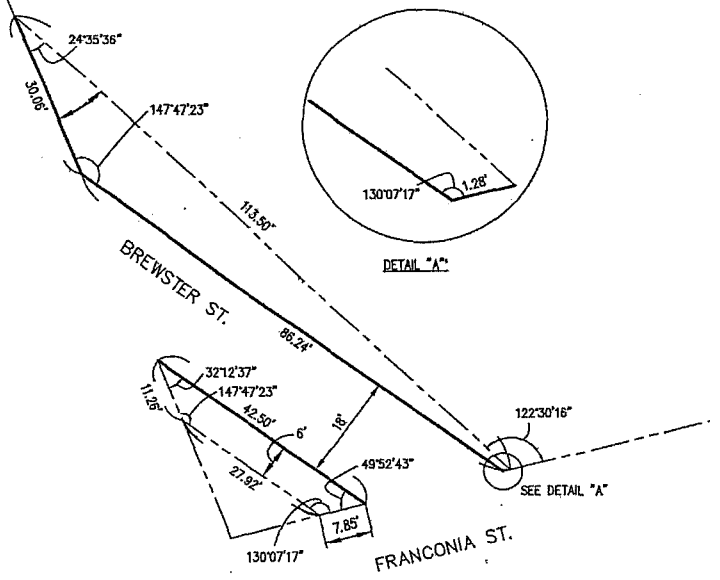


CURVE DATA			
CURVE	RADIUS	LENGTH	DELTA
1	20'	12.50'	35°48'00"
2	20'	12.50'	33°48'00"

LEGEND

- PROPOSED OFFICIAL NEW CURB LINE
- EXISTING OFFICIAL CURB LINE TO REMAIN
- - - EXISTING CURB LINE TO BE REMOVED
- - - PROPERTY LINE

ESMERALDA AVENUE



1737



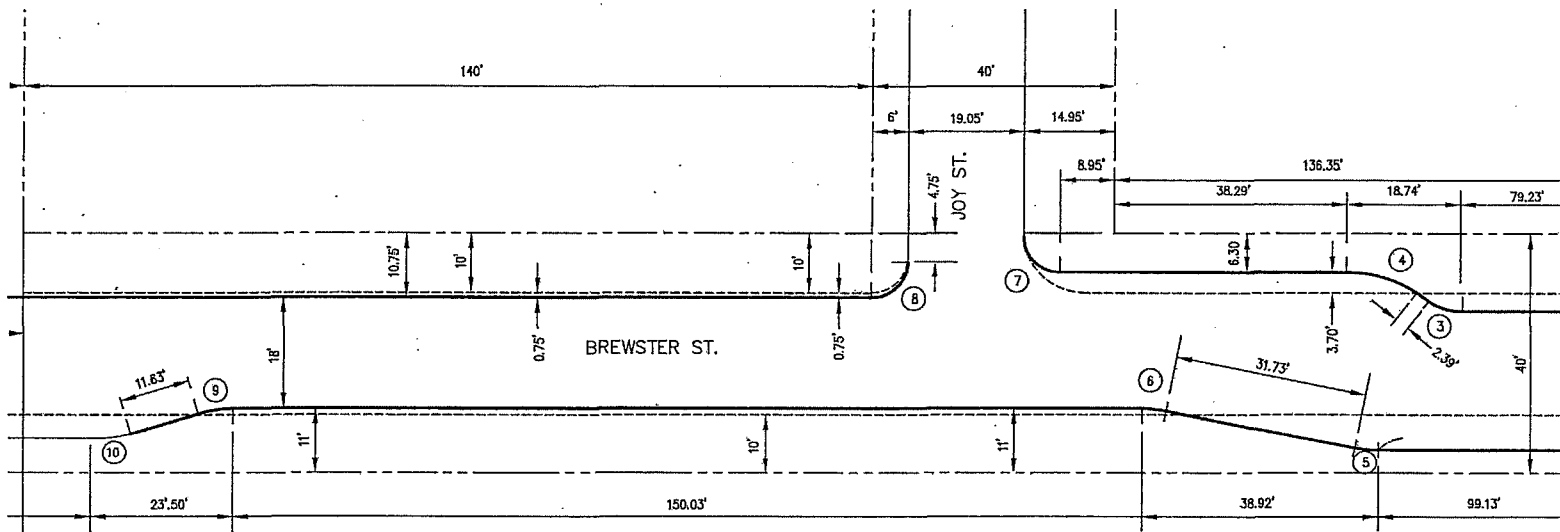
APPROVED: *Bruce R. Storrs*
 BRUCE R. STORRS
 CITY & COUNTY SURVEYOR

7/19/16
 DATE

CITY AND COUNTY OF SAN FRANCISCO
 DEPARTMENT OF PUBLIC WORKS

OFFICIAL SIDEWALK CHANGES ON BREWSTER ST. AND MARTIN AVE.
 BETWEEN RUTLEDGE ST. AND ESMERALDA AVE.

FILE: Q-20-554 SHEET 1 OF 5 NOT TO SCALE CHANGE



CURVE DATA			
CURVE	RADIUS	LENGTH	DELTA
3	10'	5.93'	33°57'19"
4	20'	11.85'	33°57'19"
5	20'	3.95'	11°18'36"
6	20'	3.95'	11°18'36"
7	6'	9.42'	90°00'00"
8	6'	9.42'	90°00'00"
9	20'	6.19'	17°43'49"
10	20'	6.19'	17°43'49"

REFERENCES:
 1. Q-20-554
 2. GIFT MAP NO. 3

LEGEND

- PROPOSED OFFICIAL NEW CURB LINE
- - - EXISTING OFFICIAL CURB LINE TO REMAIN
- EXISTING CURB LINE TO BE REMOVED
- PROPERTY LINE

MATCH LINE B-B (SEE SHEET 3)

MATCH LINE A-A (SEE SHEET 1)



APPROVED:
Bruce R. Storrs
 BRUCE R. STORRS
 CITY & COUNTY SURVEYOR

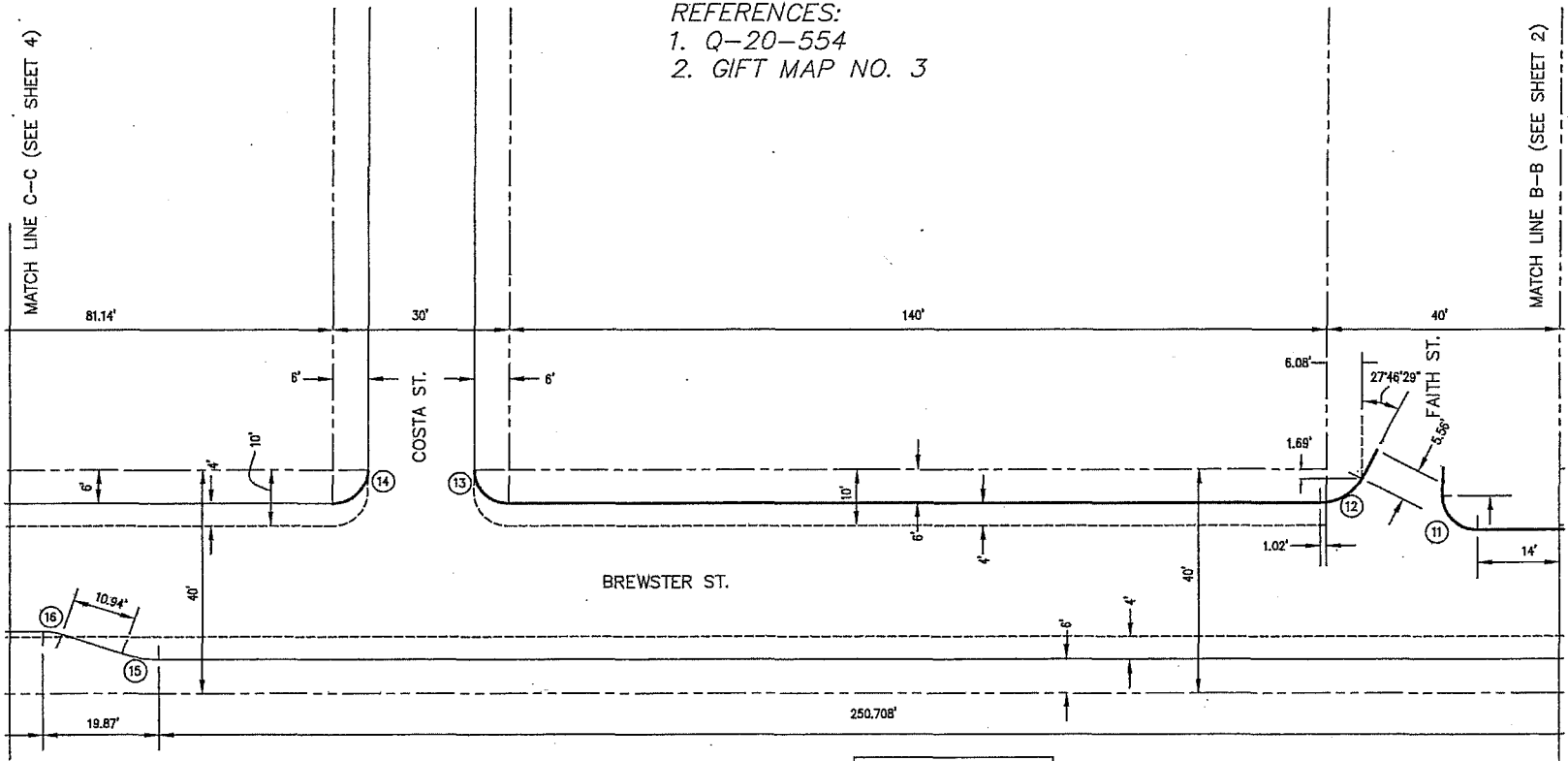
7/19/16
 DATE

CITY AND COUNTY OF SAN FRANCISCO
 DEPARTMENT OF PUBLIC WORKS

OFFICIAL SIDEWALK CHANGES ON BREWSTER ST. AND MARTIN AVE.
 BETWEEN RUTLEDGE ST. AND ESMERALDA AVE.

FILE: Q-20-554 SHEET 2 OF 5 NOT TO SCALE CHANGE

REFERENCES:
 1. Q-20-554
 2. GIFT MAP NO. 3



LEGEND

- PROPOSED OFFICIAL NEW CURB LINE
- EXISTING OFFICIAL CURB LINE TO REMAIN
- - - EXISTING CURB LINE TO BE REMOVED
- PROPERTY LINE

CURVE DATA			
CURVE	RADIUS	LENGTH	DELTA
11	6.00'	9.42'	90°00'00"
12	8.00	8.73'	62°32'14"
13	6.00'	9.42'	90°00'00"
14	6.00'	9.42'	90°00'00"
15	20.00'	6.44'	18°26'16"
16	10.00'	3.22'	18°26'16"



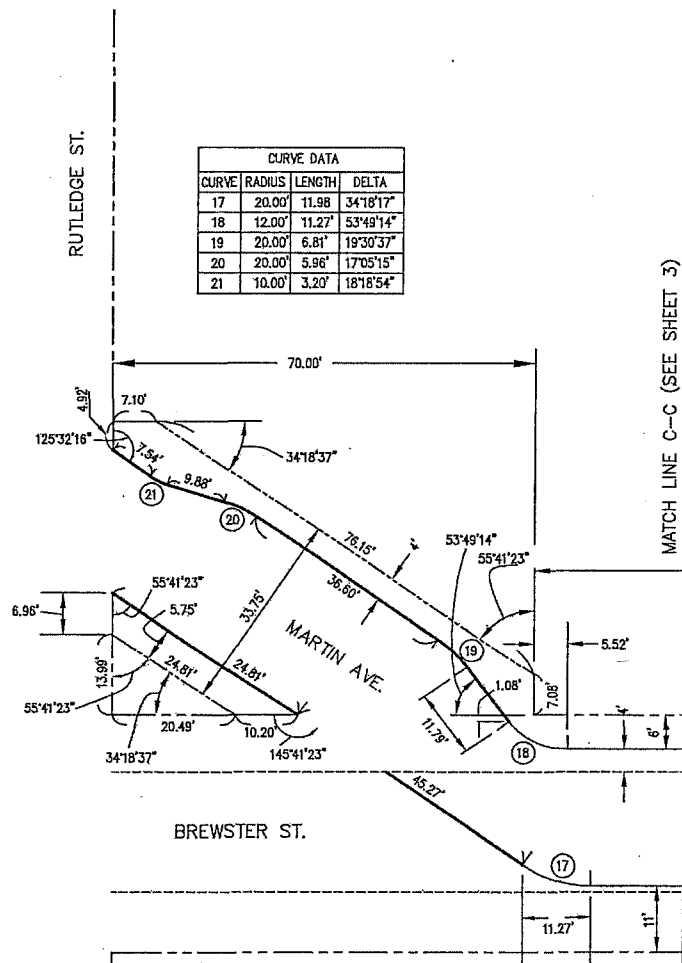

APPROVED:
Bruce R. Storrs
 BRUCE R. STORRS
 CITY & COUNTY SURVEYOR

7/19/16
 DATE

CITY AND COUNTY OF SAN FRANCISCO
 DEPARTMENT OF PUBLIC WORKS

OFFICIAL SIDEWALK CHANGES ON BREWSTER ST. AND MARTIN AVE.
 BETWEEN RUTLEDGE ST. AND ESERALDA AVE.

FILE: Q-20-554 SHEET 3 OF 5 NOT TO SCALE CHANGE




CURVE DATA			
CURVE	RADIUS	LENGTH	DELTA
17	20.00'	11.98'	34°18'17"
18	12.00'	11.27'	53°49'14"
19	20.00'	6.81'	19°30'37"
20	20.00'	5.96'	17°05'15"
21	10.00'	3.20'	18°18'54"

LEGEND

- PROPOSED OFFICIAL NEW CURB LINE
- EXISTING OFFICIAL CURB LINE TO REMAIN
- EXISTING CURB LINE TO BE REMOVED
- PROPERTY LINE

REFERENCES:
 1. Q-20-554
 2. GIFT MAP NO. 3



APPROVED:

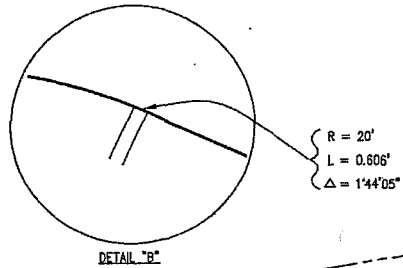
 BRUCE R. STORRS
 CITY & COUNTY SURVEYOR

7/19/16
 DATE

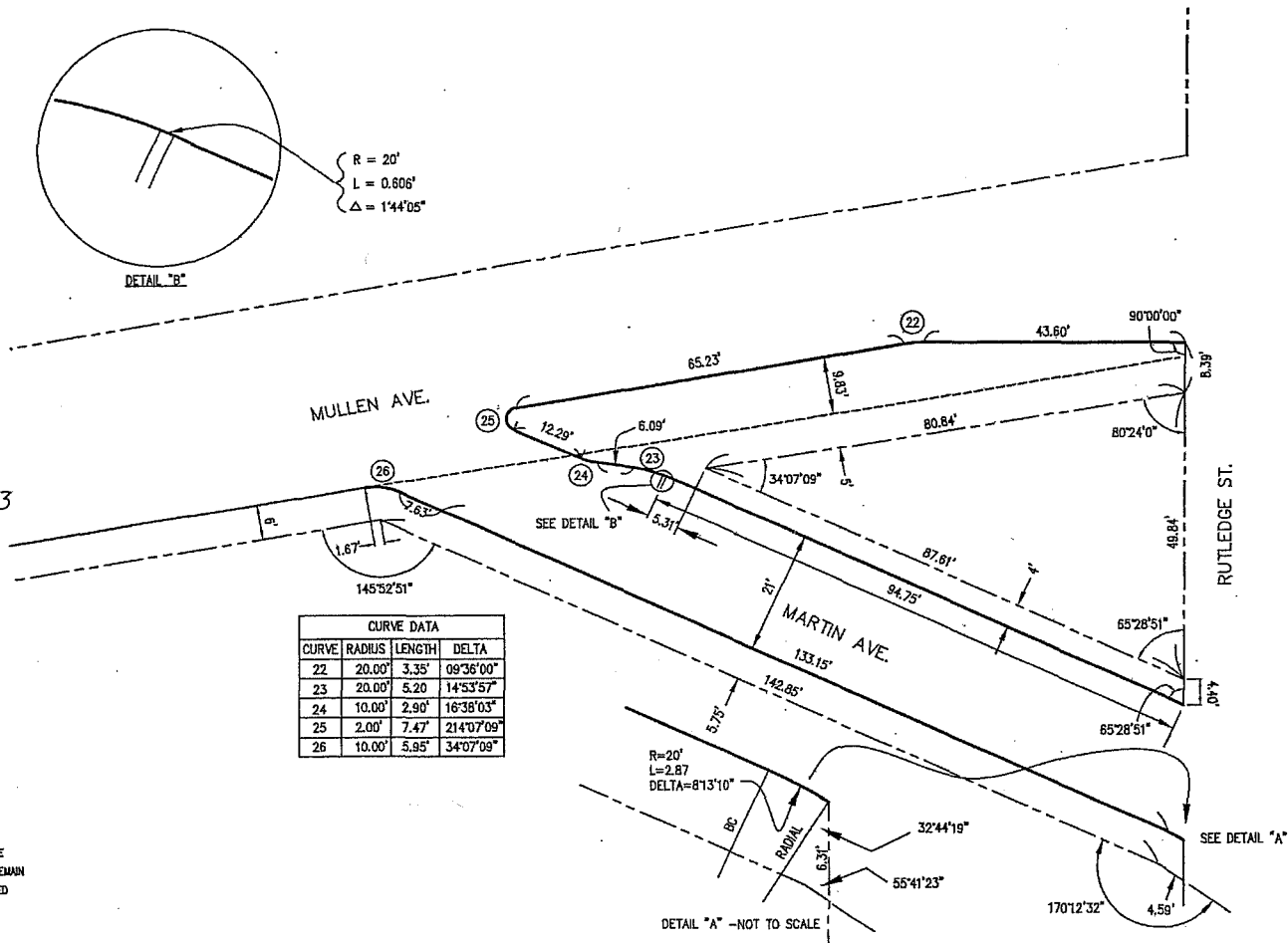
CITY AND COUNTY OF SAN FRANCISCO
 DEPARTMENT OF PUBLIC WORKS

OFFICIAL SIDEWALK CHANGES ON BREWSTER ST. AND MARTIN AVE.
 BETWEEN RUTLEDGE ST. AND ESMERALDA AVE.

FILE: Q-20-554	SHEET 4 OF 5	NOT TO SCALE	CHANGE
-------------------	--------------	--------------	--------



- REFERENCES:
1. Q-20-554
2. GIFT MAP NO. 3



CURVE DATA			
CURVE	RADIUS	LENGTH	DELTA
22	20.00'	3.35'	09'36'00"
23	20.00'	5.20'	14'53'57"
24	10.00'	2.90'	16'38'03"
25	2.00'	7.47'	214'07'09"
26	10.00'	5.95'	34'07'09"

- LEGEND
- PROPOSED OFFICIAL NEW CURB LINE
 - EXISTING OFFICIAL CURB LINE TO REMAIN
 - EXISTING CURB LINE TO BE REMOVED
 - PROPERTY LINE



APPROVED:
Bruce R. Storrs
BRUCE R. STORRS
CITY & COUNTY SURVEYOR


7/19/16
DATE

CITY AND COUNTY OF SAN FRANCISCO
DEPARTMENT OF PUBLIC WORKS

OFFICIAL SIDEWALK CHANGES ON BREWSTER ST. AND MARTIN AVE.
BETWEEN RUTLEDGE ST. AND ESMERALDA AVE.

FILE: Q-20-554	SHEET 5 OF 5	NOT TO SCALE	CHANGE
-------------------	--------------	--------------	--------

BOARD of SUPERVISORS



City Hall
1 Dr. Carlton B. Goodlett Place, Room 244
San Francisco 94102-4689
Tel. No. 554-5184
Fax No. 554-5163
TDD/TTY No. 554-5227

NOTICE OF PUBLIC HEARING
BOARD OF SUPERVISORS OF THE CITY AND COUNTY OF SAN FRANCISCO
LAND USE AND TRANSPORTATION COMMITTEE

NOTICE IS HEREBY GIVEN THAT the Land Use and Transportation Committee will hold a public hearing to consider the following proposal and said public hearing will be held as follows, at which time all interested parties may attend and be heard:

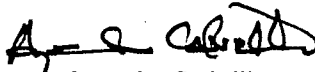
Date: Monday, November 14, 2016

Time: 1:30 p.m.

Location: Legislative Chamber, Room 250, located at City Hall
1 Dr. Carlton B. Goodlett Place, San Francisco, CA

Subject: File No. 160840. Resolution approving the street name of "Martin Avenue" for an unnamed street laying within Assessor's Parcel Block Nos. 5535 and 5557, and generally bounded by Brewster Street to the south and Mullen Avenue to the north.

In accordance with Administrative Code, Section 67.7-1, persons who are unable to attend the hearing on this matter may submit written comments to the City prior to the time the hearing begins. These comments will be made part of the official public record in this matter, and shall be brought to the attention of the members of the Committee. Written comments should be addressed to Angela Calvillo, Clerk of the Board, City Hall, 1 Dr. Carlton B. Goodlett Place, Room 244, San Francisco, CA 94102. Information relating to this matter is available in the Office of the Clerk of the Board. Agenda information relating to this matter will be available for public review on Thursday, November 10, 2016.


Angela Calvillo
Clerk of the Board

DATED: November 2, 2016
MAILED/ON-SITE POSTED: November 4, 2016

BOARD of SUPERVISORS



City Hall
1 Dr. Carlton B. Goodlett Place, Room 244
San Francisco 94102-4689
Tel. No. 554-5184
Fax No. 554-5163
TDD/TTY No. 544-5227

PROOF OF POSTING

Legislative File No. 160840

Description of Items:

Resolution approving the street name of "Martin Avenue" for an unnamed street laying within Assessor's Parcel Block Nos. 5535 and 5557, and generally bounded by Brewster Street to the south and Mullen Avenue to the north.

I, DRAGONIR RAJIC, an employee of the City and County of San Francisco, posted the above described document(s) in at least three (3) public places along the street(s) to be affected at least ten (10) days in advance of the hearing (pursuant to CA Streets and Highways Code, Section 970.5):

Date:

11/01/2016

Time:

9:00 AM - 11:00 AM

Location:


BREWSTER St

Signature:

Dragonir Rajic

Instructions: Upon completion, original must be filed in the above referenced file.

BOARD of SUPERVISORS



City Hall
1 Dr. Carlton B. Goodlett Place, Room 244
San Francisco 94102-4689
Tel. No. 554-5184
Fax No. 554-5163
TDD/TTY No. 544-5227

PROOF OF MAILING

Legislative File No. 160840

Description of Item(s):

Resolution approving the street name of "Martin Avenue" for an unnamed street laying within Assessor's Parcel Block Nos. 5535 and 5557, and generally bounded by Brewster Street to the south and Mullen Avenue to the north.

I, Alisa Somera, an employee of the City and County of San Francisco, mailed the above described document(s) by depositing the sealed items with the United States Postal Service (USPS) with the postage fully prepaid as follows:

Date: November 3, 2016

Time: 8:00 a.m.

USPS Location: Repro Pick-up Box in the Clerk of the Board's Office (Rm 244)

Mailbox/Mailslot Pick-Up Times (if applicable): N/A

Signature: 

Instructions: Upon completion, original must be filed in the above referenced file.


BOARD of SUPERVISORS



City Hall
1 Dr. Carlton B. Goodlett Place, Room 244
San Francisco 94102-4689
Tel. No. 554-5184
Fax No. 554-5163
TDD/TTY No. 554-5227

MEMORANDUM

TO: Mohammed Nuru, Director, Public Works

FROM:  Alisa Somera, Legislative Deputy Director
Land Use and Transportation Committee

DATE: August 11, 2016

SUBJECT: LEGISLATION INTRODUCED

The Board of Supervisors' Land Use and Transportation Committee has received the following proposed legislation, introduced by the Department of Public Works on August 2, 2016:

File No. 160840

Resolution approving the street name of "Martin Avenue" for an unnamed street laying within Assessor's Parcel Block Nos. 5535 and 5557, and generally bounded by Brewster Street to the south and Mullen Avenue to the north.

If you have comments or reports to be included with the file, please forward them to me at the Board of Supervisors, City Hall, Room 244, 1 Dr. Carlton B. Goodlett Place, San Francisco, CA 94102 or by email at: alisa.somera@sfgov.org.

c: Frank Lee, Public Works

BOARD of SUPERVISORS



City Hall
1 Dr. Carlton B. Goodlett Place, Room 244
San Francisco 94102-4689
Tel. No. 554-5184
Fax No. 554-5163
TDD/TTY No. 554-5227

MEMORANDUM

TO: Toney D. Chaplin, Acting Chief of Police, Police Department
Joanne Hayes-White, Chief, Fire Department
Ed Reiskin, Executive Director, Municipal Transportation Agency

FROM: *al*
for Alisa Somera, Legislative Deputy Director
Land Use and Transportation Committee

DATE: August 11, 2016

SUBJECT: LEGISLATION INTRODUCED

The Board of Supervisors' Land Use and Transportation Committee has received the following proposed legislation, introduced by the Department of Public Works on August 2, 2016:

File No. 160840

Resolution approving the street name of "Martin Avenue" for an unnamed street laying within Assessor's Parcel Block Nos. 5535 and 5557, and generally bounded by Brewster Street to the south and Mullen Avenue to the north.

The proposed legislation officially names an unnamed street, pursuant to San Francisco Public Works Code, Section 423, California Streets and Highways Code, Sections 970.5, 971, 1806, and 5026, and California Government Code, Section 34091.1.

Pursuant to the Code mandates, your department's response to this street naming is required. A hearing for this matter will be scheduled upon receipt of all required department responses.

Please forward your response to me at the Board of Supervisors, City Hall, Room 244, 1 Dr. Carlton B. Goodlett Place, San Francisco, CA 94102 or by email at: alisa.somera@sfgov.org.

c: Christine Fountain, Police Department
Kelly Alves, Fire Department
Janet Martinsen, Municipal Transportation Agency
Kate Breen, Municipal Transportation Agency
Dillon Auyoung, Municipal Transportation Agency