


BOARD of SUPERVISORS



City Hall
1 Dr. Carlton B. Goodlett Place, Room 244
San Francisco 94102-4689
Tel. No. 554-5184
Fax No. 554-5163
TDD/TTY No. 544-5227

MEMORANDUM

Date: December 16, 2016
To: Anne Kronenberg, Executive Director, Department of Emergency Management
From:  Angela Calvillo, Clerk of the Board
Subject: Official Naming of Unnamed Street - Martin Avenue (File No. 160840)

On November 29, 2016, the Board of Supervisors passed Resolution No. 490-16, sponsored by Public Works (File No. 160840, Official Naming of Unnamed Street - Martin Avenue), and approved by Mayor Lee on December 9, 2016.

A certified copy of the Resolution is being forwarded to you, with a recommendation from the Fire Department, in order for the street name change to be entered into the Computer Assisted Dispatch (CAD) system.

If you have any questions or concerns, please contact Alisa Somera, Legislative Deputy Director, at (415) 554-7711 or by email at: alisa.somera@sfgov.org.

c: Mohammed Nuru, Public Works
Frank Lee, Public Works
Joanne Hayes-White, Fire Department
Kelly Alves, Fire Department

JOANNE HAYES-WHITE
CHIEF OF DEPARTMENT



EDWIN M. LEE
MAYOR

SAN FRANCISCO FIRE DEPARTMENT
CITY AND COUNTY OF SAN FRANCISCO

September 27, 2016

Alisa Somera
Clerk, Land Use and Economic Development Committee
Board of Supervisors
City Hall, Room 244
1 Dr. Carlton B. Goodlett Place
San Francisco, CA 94102-4689

Re: File 160840

Dear Ms. Somera,


I have reviewed your correspondence dated August 11, 2016 regarding the resolution proposing to change the unnamed street laying within Assessor's Parcel Block Nos. 5535 and 5557 to "Martin Avenue".

The San Francisco Fire Department has no objections to the proposal and is in support of the resolution.

When the resolution is passed, my recommendation is that the Department of Emergency Management be contacted in order for the street name change to be entered into the Computer Assisted Dispatch (CAD) system.

If I can provide additional information regarding this issue, please do not hesitate to contact me at (415) 558-3401.

Very truly yours,


Joanne Hayes-White
Chief of Department



City and County of San Francisco

City Hall
1 Dr. Carlton B. Goodlett Place
San Francisco, CA 94102-4689

Certified Copy

Resolution

160840 [Official Naming of Unnamed Street - Martin Avenue]

Resolution approving the street name of "Martin Avenue" for an unnamed street laying within Assessor's Parcel Block Nos. 5535 and 5557, and generally bounded by Brewster Street to the south and Mullen Avenue to the north. (Public Works)

11/29/2016 Board of Supervisors - ADOPTED

Ayes: 11 - Avalos, Breed, Campos, Cohen, Farrell, Kim, Mar, Peskin, Tang, Wiener and Yee

12/9/2016 Mayor - APPROVED

STATE OF CALIFORNIA
CITY AND COUNTY OF SAN FRANCISCO

CLERK'S CERTIFICATE

I do hereby certify that the foregoing Resolution is a full, true, and correct copy of the original thereof on file in this office.

IN WITNESS WHEREOF, I have hereunto set my hand and affixed the official seal of the City and County of San Francisco.

December 16, 2016
Date

Alisa Gomez
for Angela Calvillo
Clerk of the Board



1 [Official Naming of Unnamed Street - Martin Avenue]

2
3 **Resolution approving the street name of "Martin Avenue" for an unnamed street**
4 **laying within Assessor's Parcel Block Nos. 5535 and 5557, and generally bounded by**
5 **Brewster Street to the south and Mullen Avenue to the north.**

6
7 WHEREAS, The Brewster Street extension project involved Public Works
8 construction of a portion of new unnamed roadway in Bernal Heights to be dedicated as
9 public right-of-way in subsequent Board of Supervisors legislation; and

10 WHEREAS, This portion of roadway lays within City-owned property within
11 Assessor's Parcel Block Nos. 5535 and 5557, and generally bounded by Brewster Street to
12 the south and Mullen Avenue to the north; and

13 WHEREAS, This unnamed roadway is shown on Public Works Drawing Q-20-554, a
14 copy of which is on file with the Clerk of the Board of Supervisors in File No. 160840 and
15 incorporated herein by reference; and

16 WHEREAS, In Public Works ("PW") Order No. 170,937, dated March 11, 1998, the
17 City Engineer certified that: (a) all work on this segment of roadway has been inspected, (b)
18 the work was complete as of March 9th, 1998, as evidenced by a PW Certificate of
19 Completion, (c) the road has been constructed in accordance with the Plans and
20 Specifications and all City codes, regulations, standards, and (d) such improvements are
21 ready for their intended use; and

22 WHEREAS, A copy of this PW Order is on file with the Clerk of the Board of
23 Supervisors in File No. 160840 and is incorporated herein by reference; and

24 WHEREAS, The Board of Supervisors will dedicate this roadway as open public right-
25 of-way in a subsequent action; and

1 WHEREAS, For establishing the name of unnamed streets, the City follows the
2 general practices specified in Public Works Code, Section 423, the PW's informational
3 bulletin entitled "Street Name Establishment/Street Name Change, California Street and
4 Highways Code, Sections 970.5, 971, 1806, and 5026, and California Government Code,
5 Section 34091.1; and

6 WHEREAS, The roadway name, Martin Avenue, is in honor of Martin Ron, a well-
7 known professional land surveyor whose love of the art and science of land surveying and
8 admiration for his adopted city inspired him to dedicate his career to achieving expertise in
9 San Francisco land surveying; and

10 WHEREAS, In 1968, Mr. Ron founded his own firm, Martin M. Ron Associates, Inc.,
11 in downtown San Francisco, and since that time his firm performed professional surveying
12 services on almost every major project in the City; now, therefore, be it


13 RESOLVED, That consistent with laws and procedures specified above, the Board of
14 Supervisors hereby establishes the name for the unnamed roadway within Assessor's
15 Parcel Block Nos. 5535 and 5557, and generally bounded by Brewster Street to the south
16 and Mullen Avenue to the north, as "Martin Avenue"; and, be it

17 FURTHER RESOLVED, That by adopting this legislation, the Board of Supervisors
18 does not intend to effectuate any change in City department jurisdictional control over any
19 portion of the street to be known as Martin Avenue; and, be it

20 FURTHER RESOLVED, That the Board of Supervisors directs the Clerk of the Board
21 to forward a certified copy of this resolution to the County Surveyor in accordance with
22 California Streets and Highways Code, Section 5026 in order to enter the name on the
23 official records of San Francisco street names; and, be it

1
2
3
4
5
6
7
8
9
10
11
12
13
14
15
16
17
18
19
20
21
22
23
24
25

FURTHER RESOLVED, That the Board of Supervisors directs the Municipal Transportation Agency to erect street signs with the name Martin Avenue in accordance with the general terms of Transportation Code Article 2, Section 2.2.



City and County of San Francisco

Tails
Resolution

City Hall
1 Dr. Carlton B. Goodlett Place
San Francisco, CA 94102-4689

File Number: 160840

Date Passed: November 29, 2016

Resolution approving the street name of "Martin Avenue" for an unnamed street laying within Assessor's Parcel Block Nos. 5535 and 5557, and generally bounded by Brewster Street to the south and Mullen Avenue to the north.

November 14, 2016 Land Use and Transportation Committee - RECOMMENDED

November 29, 2016 Board of Supervisors - ADOPTED

Ayes: 11 - Avalos, Breed, Campos, Cohen, Farrell, Kim, Mar, Peskin, Tang, Wiener and Yee

File No. 160840

I hereby certify that the foregoing
Resolution was ADOPTED on 11/29/2016
by the Board of Supervisors of the City and
County of San Francisco.

Angela Calvillo
Clerk of the Board

Mayor

12/9/16
Date Approved