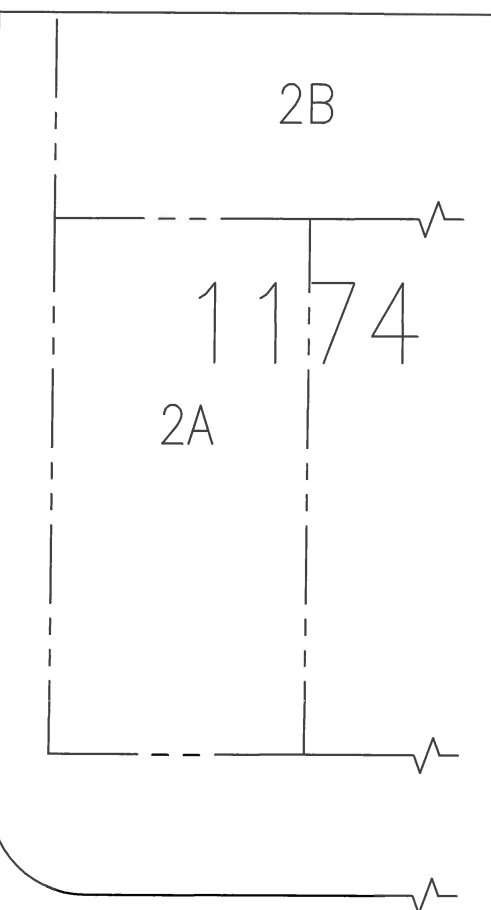



Line Table	
Line #	Length
L1	6.97
L2	58.33


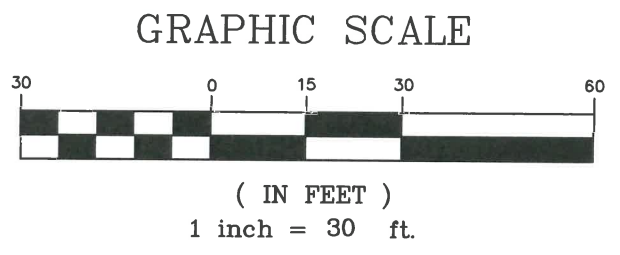
Curve Table			
Curve #	Length	Radius	Delta
C1	36.52	166.00	12°36'12"
C2	36.52	166.00	12°36'12"



LEGEND

- NEW CURB LINE
- PROPERTY LINE
- EXISTING OFFICIAL CURB TO REMAIN
- EXISTING OFFICIAL CURB TO BE REMOVED

REFERENCES:
GM 040



APPROVED:

BRUCE R. STORRS
CITY & COUNTY SURVEYOR

6/10/16
DATE

CITY AND COUNTY OF SAN FRANCISCO
DEPARTMENT OF PUBLIC WORKS

OFFICIAL SIDEWALK CHANGE OF THE SOUTHWESTERLY CORNER OF THE INTERSECTION OF MASONIC AVE. AND FULTON ST., FRONTING AB 1187 LOTS 001, 02A, 02B, 035/036 & 02D

FILE: Q-20-838	SHEET 1 OF 2	SCALE: 1:30	CHANGE
-------------------	--------------	-------------	--------