
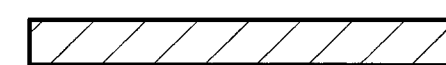
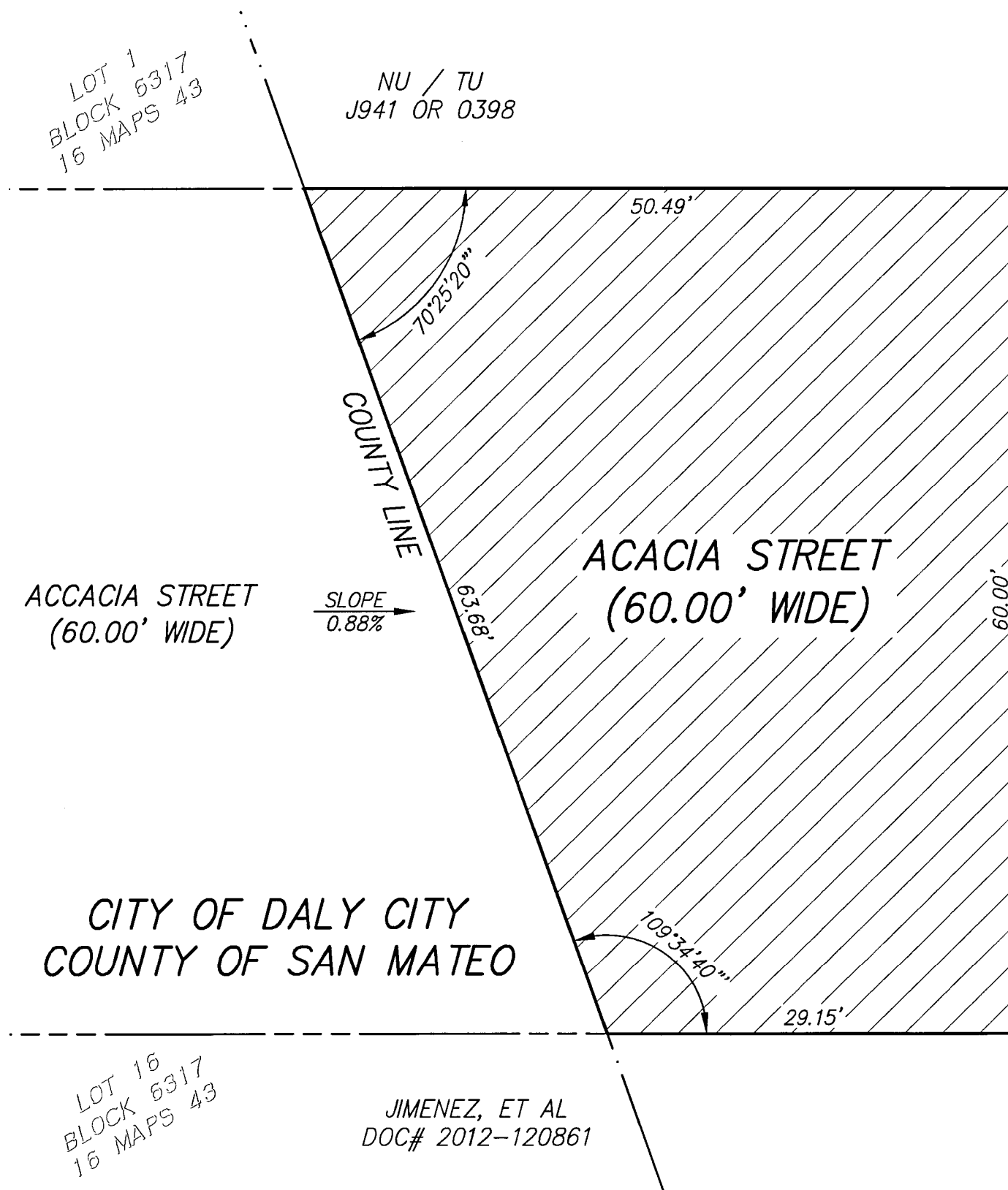


LEGEND

-  PROPERTY LINE
-  AREA DEDICATED AS RIGHT-OF-WAY




CITY AND COUNTY OF SAN FRANCISCO

APPROVED AS TO FORM:

APPROVED THIS 21ST DAY OF MAY, 2018

BY: Bruce R. Storrs
CITY AND COUNTY SURVEYOR



THIS MAP COMPRISING OF ONE (1) SHEET, IS APPROVED AND MADE OFFICIAL AND THE PARCEL SHOWN HEREON IS DECLARED TO BE OPEN PUBLIC STREET, DEDICATED TO PUBLIC USE TO BE KNOWN BY NAME AS SHOWN ON THIS MAP BY ORDINANCE NO. _____ OF THE BOARD OF SUPERVISORS, ADOPTED THIS _____ DAY OF _____, 2018.

RECORDER'S STATEMENT

FILED THIS _____ DAY OF _____, 2018, AT _____ A.M. IN BOOK _____ OF SURVEY MAPS, AT PAGE _____, AT THE REQUEST OF THE COUNTY SURVEYOR OF THE CITY AND COUNTY OF SAN FRANCISCO.

SIGNED _____
COUNTY RECORDER

MAP SHOWING THE OPENING OF ACACIA STREET

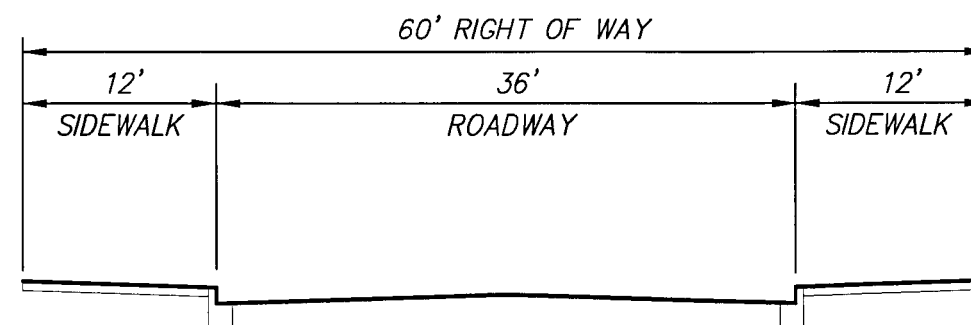
CITY AND COUNTY OF SAN FRANCISCO
DEPARTMENT OF PUBLIC WORKS
BUREAU OF STREET USE AND MAPPING

SCALE: 1" = 10'

REFERENCE:
"MAP OF BLAINE, DEERING AND SAMUELS TRACT"
FILED OCTOBER 18, 1927 IN BOOK 16 OF MAPS AT
PG. 43, OFFICIAL RECORDS OF SAN MATEO COUNTY

SHEET 1 OF 1 SHEET

A-17-180



SECTION ACACIA STREET
NOT TO SCALE