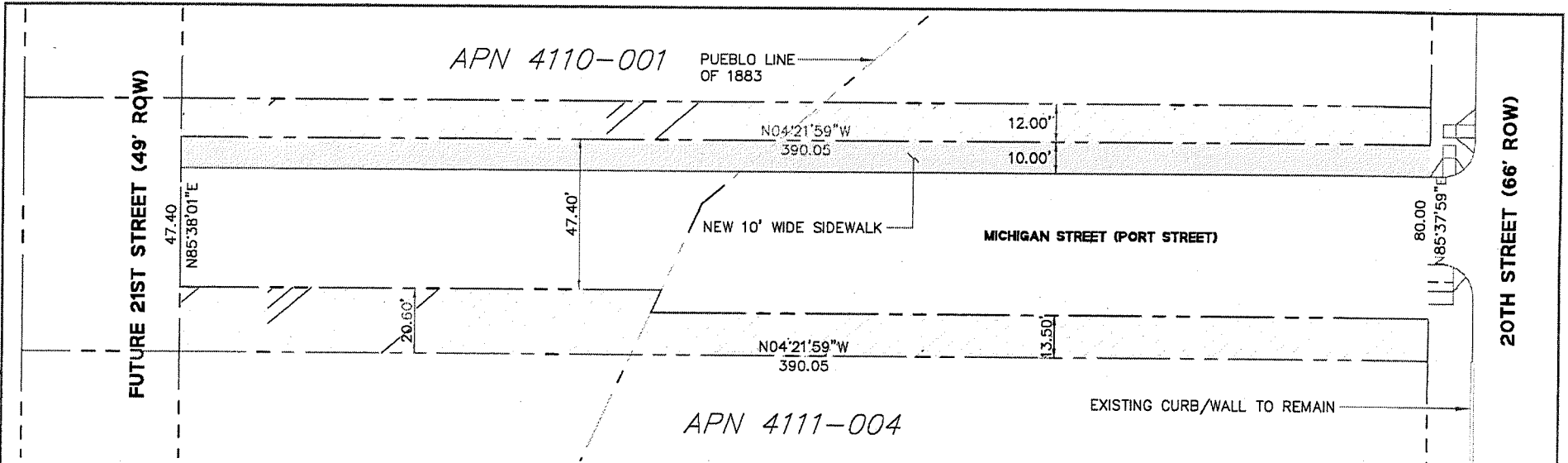
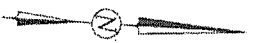


cals Jul 27, 2018 - 2:02pm K:\2017\170209_Plan_70_Plan_CD_ENG_EXHIBITS_Site Plan_Q map_Q map_Q map.dwg

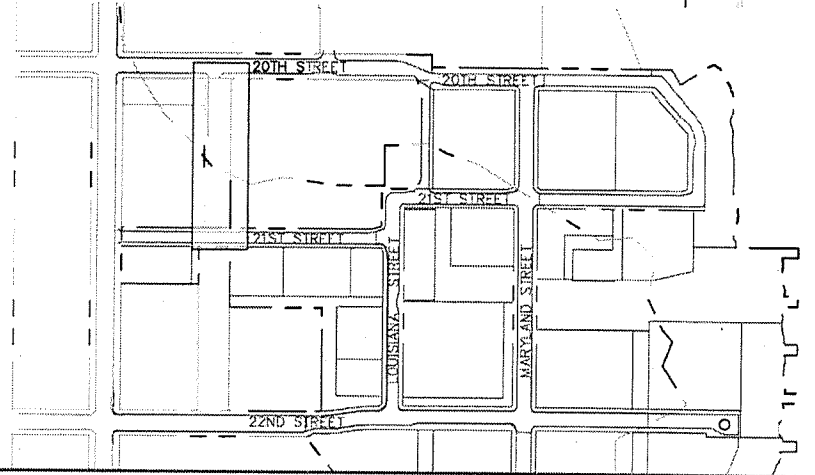
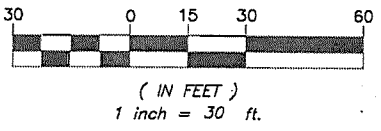


LEGEND

- APN --- ASSESSORS PARCEL NO.
- NEW CURB LINE
- PROPERTY LINE
- EXISTING CURB TO REMAIN
- PORTIONS OF STREET VACATED PER SUR 2018-003
- AREA LYING WITHIN PARCEL "A" OF THE BURTON ACT (C169 O.R. 573)



GRAPHIC SCALE



APPROVED: *Bruce R. Storrs*
 BRUCE R. STORRS
 CITY & COUNTY SURVEYOR

8/24/19
 DATE

CITY AND COUNTY OF SAN FRANCISCO
DEPARTMENT OF PUBLIC WORKS
 OFFICIAL SIDEWALK CHANGE OF THE WESTERLY SIDE OF MICHIGAN STREET SOUTH OF 20TH STREET

FILE: Q-20-1030	SHEET 1 OF 1	SCALE: 1:30	REVISION
--------------------	--------------	-------------	----------