

File No. 181138

Committee Item No. _____

Board Item No. 34

COMMITTEE/BOARD OF SUPERVISORS

AGENDA PACKET CONTENTS LIST

Committee: _____
Board of Supervisors Meeting

Date: _____
Date: November 27, 2018

Cmte Board

- | | | |
|--------------------------|-------------------------------------|--|
| <input type="checkbox"/> | <input checked="" type="checkbox"/> | Motion |
| <input type="checkbox"/> | <input type="checkbox"/> | Resolution |
| <input type="checkbox"/> | <input type="checkbox"/> | Ordinance |
| <input type="checkbox"/> | <input type="checkbox"/> | Legislative Digest |
| <input type="checkbox"/> | <input type="checkbox"/> | Budget and Legislative Analyst Report |
| <input type="checkbox"/> | <input type="checkbox"/> | Youth Commission Report |
| <input type="checkbox"/> | <input type="checkbox"/> | Introduction Form |
| <input type="checkbox"/> | <input checked="" type="checkbox"/> | Department/Agency Cover Letter and/or Report |
| <input type="checkbox"/> | <input type="checkbox"/> | MOU |
| <input type="checkbox"/> | <input type="checkbox"/> | Grant Information Form |
| <input type="checkbox"/> | <input type="checkbox"/> | Grant Budget |
| <input type="checkbox"/> | <input type="checkbox"/> | Subcontract Budget |
| <input type="checkbox"/> | <input type="checkbox"/> | Contract/Agreement |
| <input type="checkbox"/> | <input type="checkbox"/> | Form 126 – Ethics Commission |
| <input type="checkbox"/> | <input type="checkbox"/> | Award Letter |
| <input type="checkbox"/> | <input type="checkbox"/> | Application |
| <input type="checkbox"/> | <input type="checkbox"/> | Public Correspondence |

OTHER

- | | | |
|--------------------------|-------------------------------------|--|
| <input type="checkbox"/> | <input checked="" type="checkbox"/> | Public Works Order No. 200069 |
| <input type="checkbox"/> | <input checked="" type="checkbox"/> | Public Works Tentative Map Decision - 09/23/18 |
| <input type="checkbox"/> | <input checked="" type="checkbox"/> | Tax Certificate - 10/29/18 |
| <input type="checkbox"/> | <input checked="" type="checkbox"/> | Final Map |
| <input type="checkbox"/> | <input type="checkbox"/> | _____ |
| <input type="checkbox"/> | <input type="checkbox"/> | _____ |
| <input type="checkbox"/> | <input type="checkbox"/> | _____ |
| <input type="checkbox"/> | <input type="checkbox"/> | _____ |
| <input type="checkbox"/> | <input type="checkbox"/> | _____ |

Prepared by: Lisa Lew

Date: November 20, 2018

Prepared by: _____

Date: _____

1 [Final Map 8615 - 2468A-2472B Bush Street]

2
3 **Motion approving Final Map 8615, a six unit residential condominium project, located at**
4 **2468A-2472B Bush Street, being a subdivision of Assessor's Parcel Block No. 0657, Lot**
5 **No. 012; and adopting findings pursuant to the General Plan, and the priority policies of**
6 **Planning Code, Section 101.1.**

7
8 MOVED, That the certain map entitled "FINAL MAP 8615", a six residential unit
9 condominium project, located at 2468A-2472B Bush Street, being a subdivision of Assessor's
10 Parcel Block No. 0657, Lot No. 012, comprising five sheets, approved June 14, 2018, by
11 Department of Public Works Order No. 200069 is hereby approved and said map is adopted
12 as an Official Final Map 8615; and, be it

13 FURTHER MOVED, That the San Francisco Board of Supervisors adopts as its own
14 and incorporates by reference herein as though fully set forth the findings made by the
15 Planning Department, by its letter dated September 23, 2015, that the proposed subdivision is
16 consistent with the objectives and policies of the General Plan, and the priority policies of
17 Planning Code, Section 101.1; and, be it

18 FURTHER MOVED, That the San Francisco Board of Supervisors hereby authorizes
19 the Director of the Department of Public Works to enter all necessary recording information on
20 the Final Map and authorizes the Clerk of the Board of Supervisors to execute the Clerk's
21 Statement as set forth herein; and, be it

22 FURTHER MOVED, That approval of this map is also conditioned upon compliance by
23 the subdivider with all applicable provisions of the San Francisco Subdivision Code and
24 amendments thereto.


1
2
3
4
5
6
7
8
9
10
11
12
13
14
15
16
17
18
19
20
21
22
23
24
25

DESCRIPTION APPROVED:



Bruce R. Storrs, PLS
City and County Surveyor

RECOMMENDED:



~~Julia Dawson~~
~~Acting Director~~

*Mohammed
Nasser*

Public Works Order No.: 200069

RECEIVED
BOARD OF SUPERVISORS
SAN FRANCISCO

CITY AND COUNTY OF SAN FRANCISCO

SAN FRANCISCO PUBLIC WORKS

NOV -5 PM 2: 23

BY _____ AK



London N. Breed
Mayor

Mohammed Nuru
Director

San Francisco Public Works
1 Dr. Carlton B. Goodlett Pl.
Room 348
San Francisco, CA 94102
tel 415-554-6920

sfpublicworks.org
facebook.com/sfpublicworks
twitter.com/sfpublicworks
twitter.com/mrcleansf

APPROVING FINAL MAP 8615, 2468A-2472B BUSH STREET, A 6 UNIT RESIDENTIAL CONDOMINIUM PROJECT, BEING A SUBDIVISION OF LOT 012 IN ASSESSORS BLOCK NO. 0657 (OR ASSESSORS PARCEL NUMBER 0657-012).
[SEE MAP]

A 6 UNIT RESIDENTIAL CONDOMINIUM PROJECT

The City Planning Department in its letter dated September 23, 2015 stated that the subdivision is consistent with the General Plan and the Priority Policies of City Planning Code Section 101.1.

The Director of Public Works, the Advisory Agency, acting in concurrence with other City agencies, has determined that said Final Map complies with all subdivision requirements related thereto. Pursuant to the California Subdivision Map Act and the San Francisco Subdivision Code, the Director recommends that the Board of Supervisors approve the aforementioned Final Map.

Transmitted herewith are the following:

1. One (1) paper copy of the Motion approving said map – one (1) copy in electronic format.
2. One (1) mylar signature sheet and one (1) paper set of the "Final Map 8615", comprising 5 sheets.
3. One (1) copy of the Tax Certificate from the Office of the Treasurer and Tax Collector certifying that there are no liens against the property for taxes or special assessments collected as taxes.
4. One (1) copy of the letter dated September 23, 2015, from the City Planning Department stating the subdivision is consistent with the General Plan and the Priority Policies set forth in City Planning Code Section 101.1.

It is recommended that the Board of Supervisors adopt this legislation.

RECOMMENDED:

APPROVED:

X

DocuSigned by:

Storrs, Bruce

Storrs, Bruce 6FC3AED883414AF...

County Surveyor

X

DocuSigned by:

Dawson, Julia

Dawson, Julia 9B06F96DF5484F7...

Acting Director



City and County of San Francisco
 San Francisco Public Works • Bureau of Street-Use and Mapping
 1155 Market Street, 3rd Floor • San Francisco, CA 94103
 sfpublicworks.org • tel 415-554-5810 • fax 415-554-6161



N

TENTATIVE MAP DECISION

2015-006073 CND

Date: April 2, 2015

Department of City Planning
 1650 Mission Street, Suite 400
 San Francisco, CA 94103

Project ID: 8615			
Project Type: 6 Units Condo Conversion			
Address#	StreetName	Block	Lot
2468 - 2472	BUSH ST	0657	012
Tentative Map Referral			

Attention: Mr. Scott F. Sanchez

The subject Tentative Map has been reviewed by the Planning Department and does comply with applicable provisions of the Planning Code. On balance, the Tentative Map is consistent with the General Plan and the Priority Policies of Planning Code Section 101.1 based on the attached findings. The subject referral is exempt from environmental review per Class 1 California Environmental Quality Act Guidelines.


The subject Tentative Map has been reviewed by the Planning Department and does comply with applicable provisions of the Planning Code subject to the following conditions (Any requested documents should be sent in with a copy of this letter to Scott F. Sanchez at the above address):

The subject Tentative Map has been reviewed by the Planning Department and does not comply with applicable provisions of the Planning Code. Due to the following reasons (Any requested documents should be sent in with a copy of this letter to Scott F. Sanchez at the above address):

Enclosures:

- Application
- Print of Tentative Map

Sincerely,


 Bruce R. Storrs, P.L.S.
 City and County Surveyor

PLANNING DEPARTMENT

Signed Wayne Farrens

Date 9-23-15

Planner's Name WAYNE FARRENS

For Scott F. Sanchez, Zoning Administrator



**CERTIFICATE OF REDEMPTIONS OFFICER
SHOWING TAXES AND ASSESSMENTS PAID.**

I, David Augustine, Tax Collector of the City and County San Francisco, State of California, do hereby certify, pursuant to the provisions of California Government Code Section 66492 et. seq., that according to the records of my office, there are no liens against the subdivision designated on the map entitled:

Block No. 0657 Lot No. 012

Address: 2468A - 2472B Bush Street

for unpaid City & County property taxes or special assessments collected as taxes, except taxes or assessments not yet payable.

David Augustine, Tax Collector

The above certificate pertains to taxes and special assessments collected as taxes for the period prior to this current tax year.

Dated this 29th day of October. This certificate is valid for the earlier of 60 days from this date or December 31, 2018. If this certificate is no longer valid please contact the Office of Treasurer and Tax Collector to obtain another certificate.



CERTIFICATE SHOWING TAXES A LIEN, BUT NOT YET DUE

I, David Augustine, Tax Collector of the City and County San Francisco, State of California, do hereby certify, pursuant to the provisions of California Government Code Section 66492 et. seq., that the subdivision designated on the map entitled is subject to the following City & County property taxes and Special Assessments which are a lien on the property but which taxes are not yet due:

Block No. 0657 Lot No. 012

Address: 2468A - 2472B Bush Street

Estimated probable assessed value of property within the proposed Subdivision/Parcel

Map: \$4,786,452

Established or estimated tax rate: 1.2000%

Estimated taxes liened but not yet due: \$57,438.00

Amount of Assessments not yet due: \$1,517.00

These estimated taxes and special assessments have been paid.

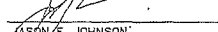
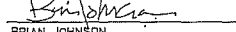


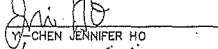
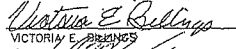


David Augustine, Tax Collector

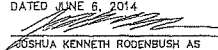
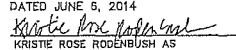
Dated this 29th day of October. This certificate is valid for the earlier of 60 days from this date or December 31, 2018. If this certificate is no longer valid please contact the Office of Treasurer and Tax Collector to obtain another certificate.

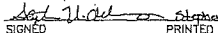
OWNERS' STATEMENT:

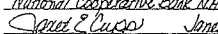
WE HEREBY STATE THAT WE ARE THE ONLY OWNERS OF THE REAL PROPERTY SUBDIVIDED AND SHOWN ON THIS MAP, AND DO HEREBY CONSENT TO THE PREPARATION AND RECORDATION OF THIS MAP ENTITLED "FINAL MAP 8615," IN WITNESS WHEREOF, WE, THE UNDERSIGNED, HAVE CAUSED THIS STATEMENT TO BE EXECUTED.

OWNERS:

 JASON F. JOHNSON	 BRIAN JOHNSON
 JAMIE A. JOHNSON	 VICTORIA E. BELLOW
 YI-CHEN JENNIFER HO	 JOHN WEN HO
 JENNY HO	 KARINE PEPIN

REZA SHAFII AS TRUSTEE OF THE SHAFII-PEPIN LIVING TRUST DATED JUNE 5, 2014	KARINE PEPIN AS TRUSTEE OF THE SHAFII-PEPIN LIVING TRUST DATED JUNE 5, 2014
 JOSHUA KENNETH RODENBUSH AS TRUSTEE OF THE JOSH AND KRISTIE RODENBUSH FAMILY TRUST, DATED SEPTEMBER 29, 2017	 KRISTIE ROSE RODENBUSH AS TRUSTEE OF THE JOSH AND KRISTIE RODENBUSH FAMILY TRUST, DATED SEPTEMBER 29, 2017

TRUSTEE/BENEFICIARY:
Starling Bank & Trust, ES/B

STEPHEN H. ADAMS, Special Vice President, Starling Bank & Trust
SIGNED: PRINTED NAME TITLE & COMPANY

TRUSTEE/BENEFICIARY:
National Cooperative Bank N.R.

JANET E. CRIPPS, Vice President / Project Manager
SIGNED: PRINTED NAME TITLE & COMPANY

BOARD OF SUPERVISORS' APPROVAL:

ON _____ DAY OF _____, 20____, THE BOARD OF SUPERVISORS OF THE CITY AND COUNTY OF SAN FRANCISCO, STATE OF CALIFORNIA, APPROVED AND PASSED MOTION NO. _____, A COPY OF WHICH IS ON FILE IN THE OFFICE OF THE BOARD OF SUPERVISORS IN FILE NO. _____.

TAX STATEMENT:

I, ANGELA CALVILLO, CLERK OF THE BOARD OF SUPERVISORS OF THE CITY AND COUNTY OF SAN FRANCISCO, STATE OF CALIFORNIA, DO HEREBY STATE THAT THE SUBDIVIDER HAS FILED A STATEMENT FROM THE TREASURER AND TAX COLLECTOR OF THE CITY AND COUNTY OF SAN FRANCISCO, SHOWING THAT ACCORDING TO THE RECORDS OF HIS OR HER OFFICE THERE ARE NO LIENS AGAINST THIS SUBDIVISION OR ANY PART THEREOF FOR UNPAID STATE, COUNTY, MUNICIPAL OR LOCAL TAXES, OR SPECIAL ASSESSMENTS COLLECTED AS TAXES.

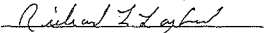
DATED _____ DAY OF _____, 20____.

CLERK OF THE BOARD OF SUPERVISORS
CITY AND COUNTY OF SAN FRANCISCO
STATE OF CALIFORNIA


SURVEYOR'S STATEMENT:

THIS MAP WAS PREPARED BY ME, OR UNDER MY DIRECTION, AND IS BASED UPON A FIELD SURVEY IN CONFORMANCE WITH THE REQUIREMENTS OF THE SUBDIVISION MAP ACT AND LOCAL ORDINANCE, AT THE REQUEST OF JOSH RODENBUSH IN APRIL OF 2014. I HEREBY STATE THAT ALL THE MONUMENTS ARE OF THE CHARACTER AND OCCUPY THE POSITIONS INDICATED AND THAT THE MONUMENTS ARE SUFFICIENT TO ENABLE THE SURVEY TO BE RETRACED, AND THAT THIS FINAL MAP SUBSTANTIALLY CONFORMS TO THE CONDITIONALLY APPROVED TENTATIVE MAP.



DATE: FEBRUARY 19, 2019

RICHARD L. LANGFORD, P.L.S. 6895
LICENSE EXPIRATION DATE: JUNE 30, 2019

APPROVALS:


THIS MAP IS APPROVED THIS _____ DAY OF _____, 20____
BY ORDER NO. _____
BY:  DATE: 7/5/2018
MOHAMMED NURU
DIRECTOR OF PUBLIC WORKS AND ADVISORY AGENCY
CITY AND COUNTY OF SAN FRANCISCO
STATE OF CALIFORNIA

CLERK'S STATEMENT:

I, ANGELA CALVILLO, CLERK OF THE BOARD OF SUPERVISORS OF THE CITY AND COUNTY OF SAN FRANCISCO, STATE OF CALIFORNIA, DO HEREBY STATE THAT SAID BOARD OF SUPERVISORS BY ITS MOTION NO. _____ ADOPTED _____, 20____, APPROVED THIS MAP ENTITLED "FINAL MAP 8615," IN TESTIMONY WHEREOF, I HAVE HERELINTO SUBSCRIBED MY HAND AND CAUSED THE SEAL OF THE OFFICE TO BE AFFIXED.

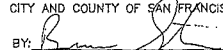
BY: _____ DATE: _____
CLERK OF THE BOARD OF SUPERVISORS
CITY AND COUNTY OF SAN FRANCISCO, STATE OF CALIFORNIA

APPROVED AS TO FORM:

DENNIS J. HERRERA, CITY ATTORNEY
BY: 
DEPUTY CITY ATTORNEY
CITY AND COUNTY OF SAN FRANCISCO

CITY AND COUNTY SURVEYOR'S STATEMENT:

I HEREBY STATE THAT I HAVE EXAMINED THIS MAP; THAT THE SUBDIVISION AS SHOWN IS SUBSTANTIALLY THE SAME AS IT APPEARED ON THE TENTATIVE MAP, AND ANY APPROVED ALTERATION THEREOF; THAT ALL PROVISIONS OF THE CALIFORNIA SUBDIVISION MAP ACT AND ANY LOCAL ORDINANCES APPLICABLE AT THE TIME OF THE APPROVAL OF THE TENTATIVE MAP HAVE BEEN COMPLIED WITH; AND THAT I AM SATISFIED THIS MAP IS TECHNICALLY CORRECT.

BRUCE R. STORRS, CITY AND COUNTY SURVEYOR
CITY AND COUNTY OF SAN FRANCISCO
BY:  DATE: JUNE 20, 2019
BRUCE R. STORRS PLS 6914



RECORDER'S STATEMENT:

FILED THIS _____ DAY OF _____, 20____, AT _____ M. IN BOOK _____ OF CONDOMINIUM MAPS, AT PAGES _____, AT THE REQUEST OF RICHARD LANGFORD, PLS.

SIGNED: _____
COUNTY RECORDER
CITY AND COUNTY OF SAN FRANCISCO
STATE OF CALIFORNIA

FINAL MAP 8615

A SIX UNIT RESIDENTIAL CONDOMINIUM PROJECT
BEING A SUBDIVISION OF THE REAL PROPERTY DESCRIBED IN THE DEED RECORDED JANUARY 25, 2017 AS DOCUMENT 2017-K400996-00
IN THE OFFICIAL RECORDS OF THE
CITY AND COUNTY OF SAN FRANCISCO, STATE OF CALIFORNIA
A PORTION OF WESTERN ADDITION BLOCK 427

DECEMBER 2017

LANGFORD LAND SURVEYING
424 PRESTON COURT
LIVERMORE, CA 94551
PHONE (916) 530-5200
JOB#14-2405 DRAWING-2465CONG.DWG

SHEET
1 OF 5

APN 0857-012, 2468A-2472B BUSH STREET

6127

6128

OWNER'S ACKNOWLEDGMENT:

A NOTARY PUBLIC OR OTHER OFFICER COMPLETING THIS CERTIFICATE VERIFIES ONLY THE IDENTITY OF THE INDIVIDUAL WHO SIGNED THE DOCUMENT TO WHICH THIS CERTIFICATE IS ATTACHED, AND NOT THE TRUTHFULNESS, ACCURACY OR VALIDITY OF THAT DOCUMENT.

STATE OF California
COUNTY OF San Francisco
ON December 22, 2017
BEFORE ME, Cheryl Ward, NOTARY PUBLIC,
PERSONALLY APPEARED JASON F. JOHNSON
WHO PROVED TO ME ON THE BASIS OF SATISFACTORY EVIDENCE TO BE THE PERSON(S) WHOSE NAME(S) IS/ARE SUBSCRIBED TO THE WITHIN INSTRUMENT AND ACKNOWLEDGED TO ME THAT HE/SHE/THEY EXECUTED THE SAME IN HIS/HER/THEIR AUTHORIZED CAPACITY(IES), AND THAT BY HIS/HER/THEIR SIGNATURE(S) ON THE INSTRUMENT THE PERSON(S), OR THE ENTITY UPON BEHALF OF WHICH THE PERSON(S) ACTED, EXECUTED THE INSTRUMENT.
I CERTIFY UNDER PENALTY OF PERJURY UNDER THE LAWS OF THE STATE OF CALIFORNIA THAT THE FOREGOING PARAGRAPH IS TRUE AND CORRECT.
WITNESS MY HAND AND OFFICIAL SEAL
SIGNATURE [Signature]
PRINTED NAME Cheryl Ward
(SEAL OPTIONAL IF THE FOLLOWING IS COMPLETED)
PRINCIPAL COUNTY OF BUSINESS San Francisco
COMMISSION EXPIRES 10/23/2020
COMMISSION NUMBER 2164310

OWNER'S ACKNOWLEDGMENT:

A NOTARY PUBLIC OR OTHER OFFICER COMPLETING THIS CERTIFICATE VERIFIES ONLY THE IDENTITY OF THE INDIVIDUAL WHO SIGNED THE DOCUMENT TO WHICH THIS CERTIFICATE IS ATTACHED, AND NOT THE TRUTHFULNESS, ACCURACY OR VALIDITY OF THAT DOCUMENT.

STATE OF California
COUNTY OF San Francisco
ON December 22, 2017
BEFORE ME, Cheryl Ward, NOTARY PUBLIC,
PERSONALLY APPEARED JAMIE A. JOHNSON
WHO PROVED TO ME ON THE BASIS OF SATISFACTORY EVIDENCE TO BE THE PERSON(S) WHOSE NAME(S) IS/ARE SUBSCRIBED TO THE WITHIN INSTRUMENT AND ACKNOWLEDGED TO ME THAT HE/SHE/THEY EXECUTED THE SAME IN HIS/HER/THEIR AUTHORIZED CAPACITY(IES), AND THAT BY HIS/HER/THEIR SIGNATURE(S) ON THE INSTRUMENT THE PERSON(S), OR THE ENTITY UPON BEHALF OF WHICH THE PERSON(S) ACTED, EXECUTED THE INSTRUMENT.
I CERTIFY UNDER PENALTY OF PERJURY UNDER THE LAWS OF THE STATE OF CALIFORNIA THAT THE FOREGOING PARAGRAPH IS TRUE AND CORRECT.
WITNESS MY HAND AND OFFICIAL SEAL
SIGNATURE [Signature]
PRINTED NAME Cheryl Ward
(SEAL OPTIONAL IF THE FOLLOWING IS COMPLETED)
PRINCIPAL COUNTY OF BUSINESS San Francisco
COMMISSION EXPIRES 10/23/2020
COMMISSION NUMBER 2164310

OWNER'S ACKNOWLEDGMENT:

A NOTARY PUBLIC OR OTHER OFFICER COMPLETING THIS CERTIFICATE VERIFIES ONLY THE IDENTITY OF THE INDIVIDUAL WHO SIGNED THE DOCUMENT TO WHICH THIS CERTIFICATE IS ATTACHED, AND NOT THE TRUTHFULNESS, ACCURACY OR VALIDITY OF THAT DOCUMENT.

STATE OF CALIFORNIA
COUNTY OF SAN FRANCISCO
ON 12/18/17
BEFORE ME, JUDY BIRD, NOTARY PUBLIC,
PERSONALLY APPEARED JOSHUA K. RODENBUSH
WHO PROVED TO ME ON THE BASIS OF SATISFACTORY EVIDENCE TO BE THE PERSON(S) WHOSE NAME(S) IS/ARE SUBSCRIBED TO THE WITHIN INSTRUMENT AND ACKNOWLEDGED TO ME THAT HE/SHE/THEY EXECUTED THE SAME IN HIS/HER/THEIR AUTHORIZED CAPACITY(IES), AND THAT BY HIS/HER/THEIR SIGNATURE(S) ON THE INSTRUMENT THE PERSON(S), OR THE ENTITY UPON BEHALF OF WHICH THE PERSON(S) ACTED, EXECUTED THE INSTRUMENT.
I CERTIFY UNDER PENALTY OF PERJURY UNDER THE LAWS OF THE STATE OF CALIFORNIA THAT THE FOREGOING PARAGRAPH IS TRUE AND CORRECT.
WITNESS MY HAND AND OFFICIAL SEAL
SIGNATURE [Signature]
PRINTED NAME JUDY BIRD
(SEAL OPTIONAL IF THE FOLLOWING IS COMPLETED)
PRINCIPAL COUNTY OF BUSINESS SAN FRANCISCO
COMMISSION EXPIRES 01/06/2022
COMMISSION NUMBER 2182087

OWNER'S ACKNOWLEDGMENT:

A NOTARY PUBLIC OR OTHER OFFICER COMPLETING THIS CERTIFICATE VERIFIES ONLY THE IDENTITY OF THE INDIVIDUAL WHO SIGNED THE DOCUMENT TO WHICH THIS CERTIFICATE IS ATTACHED, AND NOT THE TRUTHFULNESS, ACCURACY OR VALIDITY OF THAT DOCUMENT.

STATE OF California
COUNTY OF SAN FRANCISCO
ON DEC 14, 2017
BEFORE ME, Rick Mein, NOTARY PUBLIC,
PERSONALLY APPEARED BRIAN JOHNSON
WHO PROVED TO ME ON THE BASIS OF SATISFACTORY EVIDENCE TO BE THE PERSON(S) WHOSE NAME(S) IS/ARE SUBSCRIBED TO THE WITHIN INSTRUMENT AND ACKNOWLEDGED TO ME THAT HE/SHE/THEY EXECUTED THE SAME IN HIS/HER/THEIR AUTHORIZED CAPACITY(IES), AND THAT BY HIS/HER/THEIR SIGNATURE(S) ON THE INSTRUMENT THE PERSON(S), OR THE ENTITY UPON BEHALF OF WHICH THE PERSON(S) ACTED, EXECUTED THE INSTRUMENT.
I CERTIFY UNDER PENALTY OF PERJURY UNDER THE LAWS OF THE STATE OF CALIFORNIA THAT THE FOREGOING PARAGRAPH IS TRUE AND CORRECT.
WITNESS MY HAND AND OFFICIAL SEAL
SIGNATURE [Signature]
PRINTED NAME Rick Mein
(SEAL OPTIONAL IF THE FOLLOWING IS COMPLETED)
PRINCIPAL COUNTY OF BUSINESS SAN FRANCISCO
COMMISSION EXPIRES JAN 11, 2019
COMMISSION NUMBER 2291695

OWNER'S ACKNOWLEDGMENT:

A NOTARY PUBLIC OR OTHER OFFICER COMPLETING THIS CERTIFICATE VERIFIES ONLY THE IDENTITY OF THE INDIVIDUAL WHO SIGNED THE DOCUMENT TO WHICH THIS CERTIFICATE IS ATTACHED, AND NOT THE TRUTHFULNESS, ACCURACY OR VALIDITY OF THAT DOCUMENT.

STATE OF California
COUNTY OF Santa Barbara
ON 01-18-18
BEFORE ME, R. Leonard, NOTARY PUBLIC,
PERSONALLY APPEARED VICTORIA E BILLINGS
WHO PROVED TO ME ON THE BASIS OF SATISFACTORY EVIDENCE TO BE THE PERSON(S) WHOSE NAME(S) IS/ARE SUBSCRIBED TO THE WITHIN INSTRUMENT AND ACKNOWLEDGED TO ME THAT HE/SHE/THEY EXECUTED THE SAME IN HIS/HER/THEIR AUTHORIZED CAPACITY(IES), AND THAT BY HIS/HER/THEIR SIGNATURE(S) ON THE INSTRUMENT THE PERSON(S), OR THE ENTITY UPON BEHALF OF WHICH THE PERSON(S) ACTED, EXECUTED THE INSTRUMENT.
I CERTIFY UNDER PENALTY OF PERJURY UNDER THE LAWS OF THE STATE OF CALIFORNIA THAT THE FOREGOING PARAGRAPH IS TRUE AND CORRECT.
WITNESS MY HAND AND OFFICIAL SEAL
SIGNATURE [Signature]
PRINTED NAME VICTORIA E BILLINGS
(SEAL OPTIONAL IF THE FOLLOWING IS COMPLETED)
PRINCIPAL COUNTY OF BUSINESS San Diego's Ct
COMMISSION EXPIRES 04-01-18
COMMISSION NUMBER 2002759

OWNER'S ACKNOWLEDGMENT:

A NOTARY PUBLIC OR OTHER OFFICER COMPLETING THIS CERTIFICATE VERIFIES ONLY THE IDENTITY OF THE INDIVIDUAL WHO SIGNED THE DOCUMENT TO WHICH THIS CERTIFICATE IS ATTACHED, AND NOT THE TRUTHFULNESS, ACCURACY OR VALIDITY OF THAT DOCUMENT.

STATE OF California
COUNTY OF Santa Barbara
ON 02-13-2018
BEFORE ME, Joseph A. Contreras, NOTARY PUBLIC,
PERSONALLY APPEARED JENNY HO
WHO PROVED TO ME ON THE BASIS OF SATISFACTORY EVIDENCE TO BE THE PERSON(S) WHOSE NAME(S) IS/ARE SUBSCRIBED TO THE WITHIN INSTRUMENT AND ACKNOWLEDGED TO ME THAT HE/SHE/THEY EXECUTED THE SAME IN HIS/HER/THEIR AUTHORIZED CAPACITY(IES), AND THAT BY HIS/HER/THEIR SIGNATURE(S) ON THE INSTRUMENT THE PERSON(S), OR THE ENTITY UPON BEHALF OF WHICH THE PERSON(S) ACTED, EXECUTED THE INSTRUMENT.
I CERTIFY UNDER PENALTY OF PERJURY UNDER THE LAWS OF THE STATE OF CALIFORNIA THAT THE FOREGOING PARAGRAPH IS TRUE AND CORRECT.
WITNESS MY HAND AND OFFICIAL SEAL
SIGNATURE [Signature]
PRINTED NAME Joseph A. Contreras
(SEAL OPTIONAL IF THE FOLLOWING IS COMPLETED)
PRINCIPAL COUNTY OF BUSINESS Santa Barbara, Ct
COMMISSION EXPIRES 09-14-2019
COMMISSION NUMBER 2126477



FINAL MAP 8615
A SIX UNIT RESIDENTIAL CONDOMINIUM PROJECT
BEING A SUBDIVISION OF THE REAL PROPERTY DESCRIBED IN THE DEED
RECORDED JANUARY 25, 2017 AS DOCUMENT 2017-K400986-00
IN THE OFFICIAL RECORDS OF THE
CITY AND COUNTY OF SAN FRANCISCO, STATE OF CALIFORNIA
A PORTION OF WESTERN ADDITION BLOCK 427
DECEMBER 2017

LANGFORD LAND SURVEYING
424 PRESTON COURT
LIVERMORE, CA 94551
PHONE (510) 530-5200
JOB#14-2465 DRAWING-2465COND.DWG

SHEET
2 OF 5

APN 0657-012, 2465A-2472B BUSH STREET

6129

OWNER'S ACKNOWLEDGMENT:

A NOTARY PUBLIC OR OTHER OFFICER COMPLETING THIS CERTIFICATE VERIFIES ONLY THE IDENTITY OF THE INDIVIDUAL WHO SIGNED THE DOCUMENT TO WHICH THIS CERTIFICATE IS ATTACHED, AND NOT THE TRUTHFULNESS, ACCURACY OR VALIDITY OF THAT DOCUMENT.

STATE OF CALIFORNIA
COUNTY OF SAN FRANCISCO
ON 01/19/2018
BEFORE ME, KYLE DEVIN EISENBERG, NOTARY PUBLIC,
PERSONALLY APPEARED YI-CHEN JENNIFER HO
WHO PROVED TO ME ON THE BASIS OF SATISFACTORY EVIDENCE TO BE THE PERSON(S) WHOSE NAME(S) IS/ARE SUBSCRIBED TO THE WITHIN INSTRUMENT AND ACKNOWLEDGED TO ME THAT HE/SHE/THEY EXECUTED THE SAME IN HIS/HER/ THEIR AUTHORIZED CAPACITY(IES), AND THAT BY HIS/HER/ THEIR SIGNATURE(S) ON THE INSTRUMENT THE PERSON(S), OR THE ENTITY UPON BEHALF OF WHICH THE PERSON(S) ACTED, EXECUTED THE INSTRUMENT.
I CERTIFY UNDER PENALTY OF PERJURY UNDER THE LAWS OF THE STATE OF CALIFORNIA THAT THE FOREGOING PARAGRAPH IS TRUE AND CORRECT.
WITNESS MY HAND AND OFFICIAL SEAL
SIGNATURE [Signature]
PRINTED NAME KYLE DEVIN EISENBERG
(SEAL OPTIONAL IF THE FOLLOWING IS COMPLETED)
PRINCIPAL COUNTY OF BUSINESS SAN FRANCISCO
COMMISSION EXPIRES 02/16/2018 Exp: 5/1/2018
COMMISSION NUMBER COMMISSION NUMBER 2017666

OWNER'S ACKNOWLEDGMENT:

A NOTARY PUBLIC OR OTHER OFFICER COMPLETING THIS CERTIFICATE VERIFIES ONLY THE IDENTITY OF THE INDIVIDUAL WHO SIGNED THE DOCUMENT TO WHICH THIS CERTIFICATE IS ATTACHED, AND NOT THE TRUTHFULNESS, ACCURACY OR VALIDITY OF THAT DOCUMENT.

STATE OF CALIFORNIA
COUNTY OF SAN FRANCISCO
ON 01/19/18
BEFORE ME, KYLE DEVIN EISENBERG, NOTARY PUBLIC,
PERSONALLY APPEARED REZA SHAFI
WHO PROVED TO ME ON THE BASIS OF SATISFACTORY EVIDENCE TO BE THE PERSON(S) WHOSE NAME(S) IS/ARE SUBSCRIBED TO THE WITHIN INSTRUMENT AND ACKNOWLEDGED TO ME THAT HE/SHE/THEY EXECUTED THE SAME IN HIS/HER/ THEIR AUTHORIZED CAPACITY(IES), AND THAT BY HIS/HER/ THEIR SIGNATURE(S) ON THE INSTRUMENT THE PERSON(S), OR THE ENTITY UPON BEHALF OF WHICH THE PERSON(S) ACTED, EXECUTED THE INSTRUMENT.
I CERTIFY UNDER PENALTY OF PERJURY UNDER THE LAWS OF THE STATE OF CALIFORNIA THAT THE FOREGOING PARAGRAPH IS TRUE AND CORRECT.
WITNESS MY HAND AND OFFICIAL SEAL
SIGNATURE [Signature]
PRINTED NAME KYLE DEVIN EISENBERG
(SEAL OPTIONAL IF THE FOLLOWING IS COMPLETED)
PRINCIPAL COUNTY OF BUSINESS SAN FRANCISCO
COMMISSION EXPIRES 02/16/2018 Exp: 5/1/2018
COMMISSION NUMBER COMMISSION NUMBER 2017666

OWNER'S ACKNOWLEDGMENT:

A NOTARY PUBLIC OR OTHER OFFICER COMPLETING THIS CERTIFICATE VERIFIES ONLY THE IDENTITY OF THE INDIVIDUAL WHO SIGNED THE DOCUMENT TO WHICH THIS CERTIFICATE IS ATTACHED, AND NOT THE TRUTHFULNESS, ACCURACY OR VALIDITY OF THAT DOCUMENT.

STATE OF California
COUNTY OF Santa Barbara
ON 02-13-2018
BEFORE ME, Joseph A. Costera, NOTARY PUBLIC,
PERSONALLY APPEARED JOHN WEN HO
WHO PROVED TO ME ON THE BASIS OF SATISFACTORY EVIDENCE TO BE THE PERSON(S) WHOSE NAME(S) IS/ARE SUBSCRIBED TO THE WITHIN INSTRUMENT AND ACKNOWLEDGED TO ME THAT HE/SHE/THEY EXECUTED THE SAME IN HIS/HER/ THEIR AUTHORIZED CAPACITY(IES), AND THAT BY HIS/HER/ THEIR SIGNATURE(S) ON THE INSTRUMENT THE PERSON(S), OR THE ENTITY UPON BEHALF OF WHICH THE PERSON(S) ACTED, EXECUTED THE INSTRUMENT.
I CERTIFY UNDER PENALTY OF PERJURY UNDER THE LAWS OF THE STATE OF CALIFORNIA THAT THE FOREGOING PARAGRAPH IS TRUE AND CORRECT.
WITNESS MY HAND AND OFFICIAL SEAL
SIGNATURE [Signature]
PRINTED NAME Joseph A. Costera
(SEAL OPTIONAL IF THE FOLLOWING IS COMPLETED)
PRINCIPAL COUNTY OF BUSINESS Santa Barbara, CA
COMMISSION EXPIRES 09-14-2019
COMMISSION NUMBER 2126677

OWNER'S ACKNOWLEDGMENT:

A NOTARY PUBLIC OR OTHER OFFICER COMPLETING THIS CERTIFICATE VERIFIES ONLY THE IDENTITY OF THE INDIVIDUAL WHO SIGNED THE DOCUMENT TO WHICH THIS CERTIFICATE IS ATTACHED, AND NOT THE TRUTHFULNESS, ACCURACY OR VALIDITY OF THAT DOCUMENT.

STATE OF California
COUNTY OF Marina
ON 01-17-2018
BEFORE ME, Duke Francis Trujillo Rios, NOTARY PUBLIC,
PERSONALLY APPEARED KARINE PEPIN
WHO PROVED TO ME ON THE BASIS OF SATISFACTORY EVIDENCE TO BE THE PERSON(S) WHOSE NAME(S) IS/ARE SUBSCRIBED TO THE WITHIN INSTRUMENT AND ACKNOWLEDGED TO ME THAT HE/SHE/THEY EXECUTED THE SAME IN HIS/HER/ THEIR AUTHORIZED CAPACITY(IES), AND THAT BY HIS/HER/ THEIR SIGNATURE(S) ON THE INSTRUMENT THE PERSON(S), OR THE ENTITY UPON BEHALF OF WHICH THE PERSON(S) ACTED, EXECUTED THE INSTRUMENT.
I CERTIFY UNDER PENALTY OF PERJURY UNDER THE LAWS OF THE STATE OF CALIFORNIA THAT THE FOREGOING PARAGRAPH IS TRUE AND CORRECT.
WITNESS MY HAND AND OFFICIAL SEAL
SIGNATURE [Signature]
PRINTED NAME Duke Francis Trujillo Rios
(SEAL OPTIONAL IF THE FOLLOWING IS COMPLETED)
PRINCIPAL COUNTY OF BUSINESS Marina
COMMISSION EXPIRES 12-21-2019
COMMISSION NUMBER 2137936

TRUSTEE/BENEFICIARY'S ACKNOWLEDGMENT:

A NOTARY PUBLIC OR OTHER OFFICER COMPLETING THIS CERTIFICATE VERIFIES ONLY THE IDENTITY OF THE INDIVIDUAL WHO SIGNED THE DOCUMENT TO WHICH THIS CERTIFICATE IS ATTACHED, AND NOT THE TRUTHFULNESS, ACCURACY OR VALIDITY OF THAT DOCUMENT.

STATE OF CALIFORNIA
COUNTY OF SAN FRANCISCO
ON DEC 21 2017
BEFORE ME, NICK DEMOPoulos, NOTARY PUBLIC,
PERSONALLY APPEARED Stephen Adams

WHO PROVED TO ME ON THE BASIS OF SATISFACTORY EVIDENCE TO BE THE PERSON(S) WHOSE NAME(S) IS/ARE SUBSCRIBED TO THE WITHIN INSTRUMENT AND ACKNOWLEDGED TO ME THAT HE/SHE/THEY EXECUTED THE SAME IN HIS/HER/ THEIR AUTHORIZED CAPACITY(IES), AND THAT BY HIS/HER/ THEIR SIGNATURE(S) ON THE INSTRUMENT THE PERSON(S), OR THE ENTITY UPON BEHALF OF WHICH THE PERSON(S) ACTED, EXECUTED THE INSTRUMENT.
I CERTIFY UNDER PENALTY OF PERJURY UNDER THE LAWS OF THE STATE OF CALIFORNIA THAT THE FOREGOING PARAGRAPH IS TRUE AND CORRECT.
WITNESS MY HAND AND OFFICIAL SEAL
SIGNATURE [Signature]
PRINTED NAME NICK DEMOPoulos
(SEAL OPTIONAL IF THE FOLLOWING IS COMPLETED)
PRINCIPAL COUNTY OF BUSINESS SAN FRANCISCO
COMMISSION EXPIRES OCT 27, 2021
COMMISSION NUMBER 2216307

TRUSTEE/BENEFICIARY'S ACKNOWLEDGMENT:

A NOTARY PUBLIC OR OTHER OFFICER COMPLETING THIS CERTIFICATE VERIFIES ONLY THE IDENTITY OF THE INDIVIDUAL WHO SIGNED THE DOCUMENT TO WHICH THIS CERTIFICATE IS ATTACHED, AND NOT THE TRUTHFULNESS, ACCURACY OR VALIDITY OF THAT DOCUMENT.

STATE OF Ohio
COUNTY OF Highland
ON Jan 5, 2018
BEFORE ME, Nancy E. Green, NOTARY PUBLIC,
PERSONALLY APPEARED Jane E. Cupp

WHO PROVED TO ME ON THE BASIS OF SATISFACTORY EVIDENCE TO BE THE PERSON(S) WHOSE NAME(S) IS/ARE SUBSCRIBED TO THE WITHIN INSTRUMENT AND ACKNOWLEDGED TO ME THAT HE/SHE/THEY EXECUTED THE SAME IN HIS/HER/ THEIR AUTHORIZED CAPACITY(IES), AND THAT BY HIS/HER/ THEIR SIGNATURE(S) ON THE INSTRUMENT THE PERSON(S), OR THE ENTITY UPON BEHALF OF WHICH THE PERSON(S) ACTED, EXECUTED THE INSTRUMENT.
I CERTIFY UNDER PENALTY OF PERJURY UNDER THE LAWS OF THE STATE OF CALIFORNIA THAT THE FOREGOING PARAGRAPH IS TRUE AND CORRECT.
WITNESS MY HAND AND OFFICIAL SEAL
SIGNATURE [Signature]
PRINTED NAME Nancy E. Green
(SEAL OPTIONAL IF THE FOLLOWING IS COMPLETED)
PRINCIPAL COUNTY OF BUSINESS Highland
COMMISSION EXPIRES April 8, 2021
COMMISSION NUMBER 2016-RE-576558

FINAL MAP 8615

A SIX UNIT RESIDENTIAL CONDOMINIUM PROJECT
BEING A SUBDIVISION OF THE REAL PROPERTY DESCRIBED IN THE DEED
RECORDED JANUARY 25, 2017 AS DOCUMENT 2017-K400996-00
IN THE OFFICIAL RECORDS OF THE
CITY AND COUNTY OF SAN FRANCISCO, STATE OF CALIFORNIA
A PORTION OF WESTERN ADDITION BLOCK 427

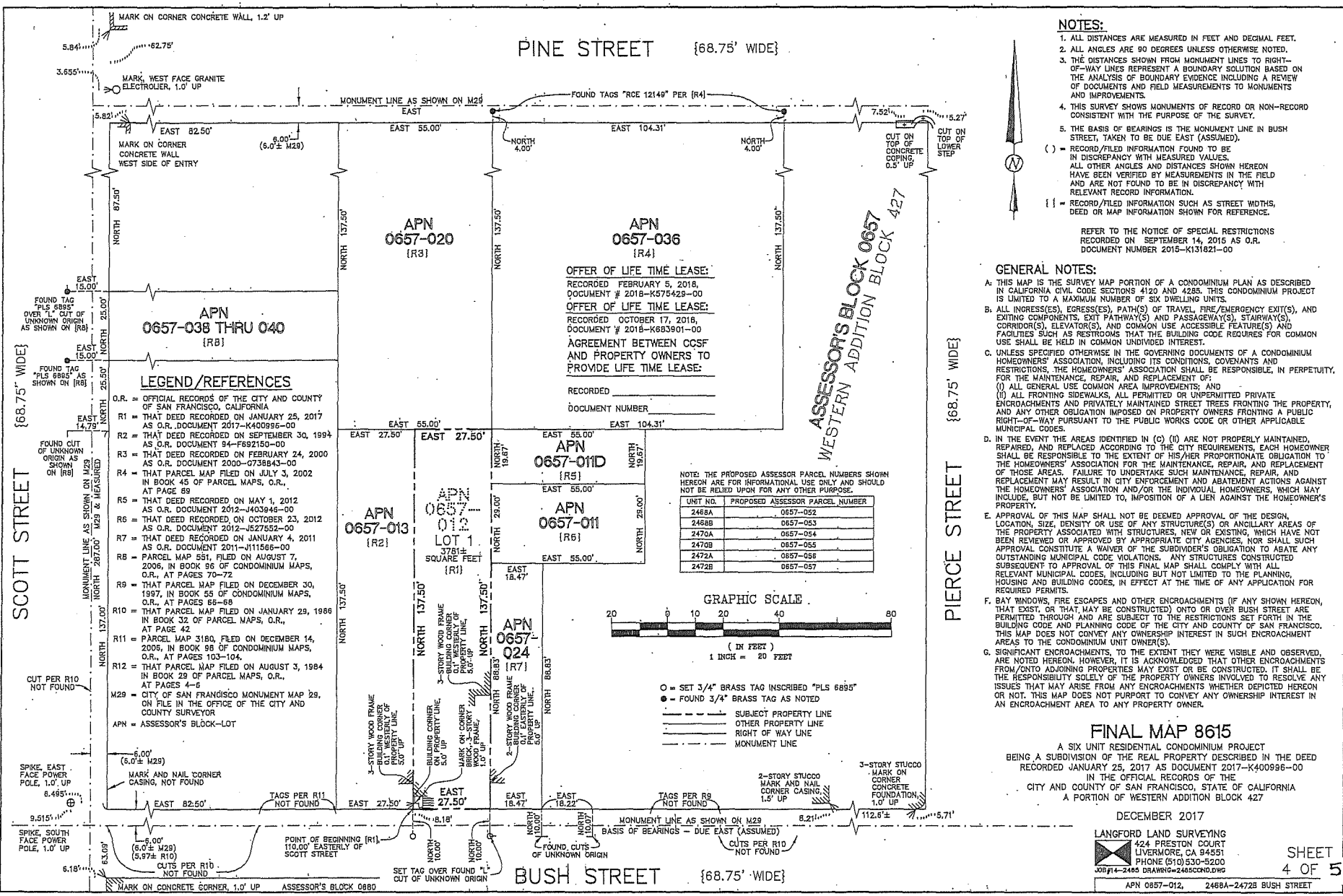
DECEMBER 2017

LANGFORD LAND SURVEYING
424 PRESTON COURT
LIVERMORE, CA 94551
PHONE (510) 530-5200
JOB#14-246 DRAWING#246SECOND.DWG

SHEET
3 OF 5

APH 0657-012, 246BA-2472B BUSH STREET

6130



NOTES:
 1. ALL DISTANCES ARE MEASURED IN FEET AND DECIMAL FEET.
 2. ALL ANGLES ARE 90 DEGREES UNLESS OTHERWISE NOTED.
 3. THE DISTANCES SHOWN FROM MONUMENT LINES TO RIGHT-OF-WAY LINES REPRESENT A BOUNDARY SOLUTION BASED ON THE ANALYSIS OF BOUNDARY EVIDENCE INCLUDING A REVIEW OF DOCUMENTS AND FIELD MEASUREMENTS TO MONUMENTS AND IMPROVEMENTS.
 4. THIS SURVEY SHOWS MONUMENTS OF RECORD OR NON-RECORD CONSISTENT WITH THE PURPOSE OF THE SURVEY.
 5. THE BASIS OF BEARINGS IS THE MONUMENT LINE IN BUSH STREET, TAKEN TO BE DUE EAST (ASSUMED).
 () = RECORD/FILED INFORMATION FOUND TO BE IN DISCREPANCY WITH MEASURED VALUES. ALL OTHER ANGLES AND DISTANCES SHOWN HEREON HAVE BEEN VERIFIED BY MEASUREMENTS IN THE FIELD AND ARE NOT FOUND TO BE IN DISCREPANCY WITH RELEVANT RECORD INFORMATION.
 [] = RECORD/FILED INFORMATION SUCH AS STREET WIDTHS, DEED OR MAP INFORMATION SHOWN FOR REFERENCE.

REFER TO THE NOTICE OF SPECIAL RESTRICTIONS RECORDED ON SEPTEMBER 14, 2015 AS O.R. DOCUMENT NUMBER 2015-K131621-00

GENERAL NOTES:
 A. THIS MAP IS THE SURVEY MAP PORTION OF A CONDOMINIUM PLAN AS DESCRIBED IN CALIFORNIA CIVIL CODE SECTIONS 4120 AND 4285. THIS CONDOMINIUM PROJECT IS LIMITED TO A MAXIMUM NUMBER OF SIX DWELLING UNITS.
 B. ALL INGRESS(ES), EGRESS(ES), PATH(S) OF TRAVEL, FIRE/EMERGENCY EXIT(S), AND EXITING COMPONENTS, EXIT PATHWAY(S) AND PASSAGEWAY(S), STAIRWAY(S), CORRIDOR(S), ELEVATOR(S), AND COMMON USE ACCESSIBLE FEATURE(S) AND FACILITIES SUCH AS REASONS THAT THE BUILDING CODE REQUIRES FOR COMMON USE SHALL BE HELD IN COMMON UNDIVIDED INTEREST.
 C. UNLESS SPECIFIED OTHERWISE IN THE GOVERNING DOCUMENTS OF A CONDOMINIUM HOMEOWNERS' ASSOCIATION, INCLUDING ITS CONDITIONS, COVENANTS AND RESTRICTIONS, THE HOMEOWNERS' ASSOCIATION SHALL BE RESPONSIBLE, IN PERPETUITY, FOR THE MAINTENANCE, REPAIR, AND REPLACEMENT OF:
 (i) ALL GENERAL USE COMMON AREA IMPROVEMENTS; AND
 (ii) ALL FRONTING SIDEWALKS, ALL PERMITTED OR UNPERMITTED PRIVATE ENCROACHMENTS AND PRIVATELY MAINTAINED TREES FRONTING THE PROPERTY, AND ANY OTHER OBLIGATION IMPOSED ON PROPERTY OWNERS FRONTING A PUBLIC RIGHT-OF-WAY PURSUANT TO THE PUBLIC WORKS CODE OR OTHER APPLICABLE MUNICIPAL CODES.
 D. IN THE EVENT THE AREAS IDENTIFIED IN (C) (i) ARE NOT PROPERLY MAINTAINED, REPAIRED, AND REPLACED ACCORDING TO THE CITY REQUIREMENTS, EACH HOMEOWNER SHALL BE RESPONSIBLE TO THE EXTENT OF HIS/HER PROPORTIONATE OBLIGATION TO THE HOMEOWNERS' ASSOCIATION FOR THE MAINTENANCE, REPAIR, AND REPLACEMENT OF THOSE AREAS. FAILURE TO UNDERTAKE SUCH MAINTENANCE, REPAIR, AND REPLACEMENT MAY RESULT IN CITY ENFORCEMENT AND ABATEMENT ACTIONS AGAINST THE HOMEOWNERS' ASSOCIATION AND/OR THE INDIVIDUAL HOMEOWNERS, WHICH MAY INCLUDE, BUT NOT BE LIMITED TO, IMPOSITION OF A LIEN AGAINST THE HOMEOWNER'S PROPERTY.
 E. APPROVAL OF THIS MAP SHALL NOT BE DEEMED APPROVAL OF THE DESIGN, LOCATION, SIZE, DENSITY OR USE OF ANY STRUCTURE(S) OR ANCILLARY AREAS OF THE PROPERTY ASSOCIATED WITH STRUCTURES, NEW OR EXISTING, WHICH HAVE NOT BEEN REVIEWED OR APPROVED BY APPROPRIATE CITY AGENCIES. NOR SHALL SUCH APPROVAL CONSTITUTE A WAIVER OF THE SUBDIVIDER'S OBLIGATION TO ABATE ANY OUTSTANDING MUNICIPAL CODE VIOLATIONS. ANY STRUCTURES CONSTRUCTED SUBSEQUENT TO APPROVAL OF THIS FINAL MAP SHALL COMPLY WITH ALL RELEVANT MUNICIPAL CODES, INCLUDING BUT NOT LIMITED TO THE PLANNING, HOUSING AND BUILDING CODES, IN EFFECT AT THE TIME OF ANY APPLICATION FOR REQUIRED PERMITS.
 F. DAY WINDOWS, FIRE ESCAPES AND OTHER ENCROACHMENTS (IF ANY SHOWN HEREON, THAT EXIST, OR THAT MAY BE CONSTRUCTED) ONTO OR OVER BUSH STREET ARE PERMITTED THROUGH AND ARE SUBJECT TO THE RESTRICTIONS SET FORTH IN THE BUILDING CODE AND PLANNING CODE OF THE CITY AND COUNTY OF SAN FRANCISCO. THIS MAP DOES NOT CONVEY ANY OWNERSHIP INTEREST IN SUCH ENCROACHMENT AREAS TO THE CONDOMINIUM UNIT OWNER(S).
 G. SIGNIFICANT ENCROACHMENTS, TO THE EXTENT THEY WERE VISIBLE AND OBSERVED, ARE NOTED HEREON. HOWEVER, IT IS ACKNOWLEDGED THAT OTHER ENCROACHMENTS FROM/ONTO ADJOINING PROPERTIES MAY EXIST OR BE CONSTRUCTED. IT SHALL BE THE RESPONSIBILITY SOLELY OF THE PROPERTY OWNERS INVOLVED TO RESOLVE ANY ISSUES THAT MAY ARISE FROM ANY ENCROACHMENTS WHETHER DEPICTED HEREON OR NOT. THIS MAP DOES NOT PURPORT TO CONVEY ANY OWNERSHIP INTEREST IN AN ENCROACHMENT AREA TO ANY PROPERTY OWNER.

FINAL MAP 8615
 A SIX UNIT RESIDENTIAL CONDOMINIUM PROJECT
 BEING A SUBDIVISION OF THE REAL PROPERTY DESCRIBED IN THE DEED RECORDED JANUARY 25, 2017 AS DOCUMENT 2017-K400996-00
 IN THE OFFICIAL RECORDS OF THE CITY AND COUNTY OF SAN FRANCISCO, STATE OF CALIFORNIA
 A PORTION OF WESTERN ADDITION BLOCK 427
 DECEMBER 2017

LANGFORD LAND SURVEYING
 424 PRESTON COURT
 LIVERMORE, CA 94551
 PHONE (510) 530-5200
 JOB#14-2465 DRAWING=2465CON.DWG

APN 0857-012, 2468A-2472B BUSH STREET

SHEET 4 OF 5

OWNER'S ACKNOWLEDGMENT:

A NOTARY PUBLIC OR OTHER OFFICER COMPLETING THIS CERTIFICATE VERIFIES ONLY THE IDENTITY OF THE INDIVIDUAL WHO SIGNED THE DOCUMENT TO WHICH THIS CERTIFICATE IS ATTACHED, AND NOT THE TRUTHFULNESS, ACCURACY OR VALIDITY OF THAT DOCUMENT.

STATE OF California
COUNTY OF San Francisco
ON March 17, 2017
BEFORE ME, Jasmine Tan, NOTARY PUBLIC,
PERSONALLY APPEARED JOSHUA KENNETH RODENBUSH
WHO PROVED TO ME ON THE BASIS OF SATISFACTORY EVIDENCE TO BE THE
PERSON(S) WHOSE NAME(S) (S)/ARE SUBSCRIBED TO THE WITHIN INSTRUMENT
AND ACKNOWLEDGED TO ME THAT HE/SHE/THEY EXECUTED THE SAME IN
HIS/HER/THEIR AUTHORIZED CAPACITY(IES), AND THAT BY HIS/HER/THEIR
SIGNATURE(S) ON THE INSTRUMENT THE PERSON(S), OR THE ENTITY UPON
BEHALF OF WHICH THE PERSON(S) ACTED, EXECUTED THE INSTRUMENT.
I CERTIFY UNDER PENALTY OF PERJURY UNDER THE LAWS OF THE STATE
OF CALIFORNIA THAT THE FOREGOING PARAGRAPH IS TRUE AND CORRECT.
WITNESS MY HAND AND OFFICIAL SEAL
SIGNATURE Jasmine Tan
PRINTED NAME Jasmine Tan
(SEAL OPTIONAL IF THE FOLLOWING IS COMPLETED)
PRINCIPAL COUNTY OF BUSINESS San Francisco
COMMISSION EXPIRES 12/05/2021
COMMISSION NUMBER 2214373

OWNER'S ACKNOWLEDGMENT:

A NOTARY PUBLIC OR OTHER OFFICER COMPLETING THIS CERTIFICATE VERIFIES ONLY THE IDENTITY OF THE INDIVIDUAL WHO SIGNED THE DOCUMENT TO WHICH THIS CERTIFICATE IS ATTACHED, AND NOT THE TRUTHFULNESS, ACCURACY OR VALIDITY OF THAT DOCUMENT.

STATE OF California
COUNTY OF San Francisco
ON March 17, 2017
BEFORE ME, Jasmine Tan, NOTARY PUBLIC,
PERSONALLY APPEARED KRISTIE ROSE RODENBUSH
WHO PROVED TO ME ON THE BASIS OF SATISFACTORY EVIDENCE TO BE THE
PERSON(S) WHOSE NAME(S) (S)/ARE SUBSCRIBED TO THE WITHIN INSTRUMENT
AND ACKNOWLEDGED TO ME THAT HE/HER/THEY EXECUTED THE SAME IN
HIS/HER/THEIR AUTHORIZED CAPACITY(IES), AND THAT BY HIS/HER/THEIR
SIGNATURE(S) ON THE INSTRUMENT THE PERSON(S), OR THE ENTITY UPON
BEHALF OF WHICH THE PERSON(S) ACTED, EXECUTED THE INSTRUMENT.
I CERTIFY UNDER PENALTY OF PERJURY UNDER THE LAWS OF THE STATE
OF CALIFORNIA THAT THE FOREGOING PARAGRAPH IS TRUE AND CORRECT.
WITNESS MY HAND AND OFFICIAL SEAL
SIGNATURE Jasmine Tan
PRINTED NAME Jasmine Tan
(SEAL OPTIONAL IF THE FOLLOWING IS COMPLETED)
PRINCIPAL COUNTY OF BUSINESS San Francisco
COMMISSION EXPIRES 12/05/2021
COMMISSION NUMBER 2214373

6131

FINAL MAP 8615
A SIX UNIT RESIDENTIAL CONDOMINIUM PROJECT
BEING A SUBDIVISION OF THE REAL PROPERTY DESCRIBED IN THE DEED
RECORDED JANUARY 25, 2017 AS DOCUMENT 2017-K400996-00
IN THE OFFICIAL RECORDS OF THE
CITY AND COUNTY OF SAN FRANCISCO, STATE OF CALIFORNIA
A PORTION OF WESTERN ADDITION BLOCK 427

DECEMBER 2017
LANGFORD LAND SURVEYING
424 PRESTON COURT
LIVERMORE, CA 94551
PHONE (916) 530-5200
JOB#14-2485 DRAWING#2485COND.DWG
APN 0657-012, 2488A-2472B BUSH STREET
SHEET
5 OF 5

