

1 [Final Transfer Map 9597 - Portions of Pier 70]

2

3 **Motion approving Final Transfer Map 9597, a 52 lot merger and subdivision of**  
4 **Assessor’s Parcel Block No. 4052, Lot No. 001, Assessor’s Parcel Block No. 3941, Lot**  
5 **No. 001, Assessor’s Parcel Block No. 4046, Lot Nos. 001 and 002, Assessor’s Parcel**  
6 **Block No. 4111, Lot Nos. 003 and 004; and adopting findings pursuant to the General**  
7 **Plan, and the priority policies of Planning Code, Section 101.1.**

8

9           MOVED, That the certain map entitled “Final Transfer Map 9597”, a 52 lot subdivision,  
10 located 400-587 20<sup>th</sup> Street, 550-590 20<sup>th</sup> Street, 8 22<sup>nd</sup> Street, 555-699 Illinois Street, 14  
11 Louisiana Street, being a merger and subdivision of Assessor’s Parcel Block No. 4052, Lot  
12 No. 001, Assessor’s Parcel Block No. 3941, Lot No. 001, Assessor’s Parcel Block No. 4046,  
13 Lot Nos. 001 and 002, Assessor’s Parcel Block No. 4111, Lot Nos. 003 and 004, comprising  
14 ten sheets, approved January 24, 2019, by Public Works Order No. 200543 is hereby  
15 approved and said map is adopted as an Official Final Transfer Map 9597; and, be it


16           FURTHER MOVED, That the San Francisco Board of Supervisors adopts as its own  
17 and incorporates by reference herein as though fully set forth the findings made by the  
18 Planning Department, by its letter dated August 15, 2018, that the proposed subdivision is  
19 consistent with the General Plan, and the priority policies of Planning Code, Section 101.1;  
20 and, be it

21           FURTHER MOVED, That the San Francisco Board of Supervisors hereby authorizes  
22 the Director of the Department of Public Works to enter all necessary recording information on  
23 Final Transfer Map 9597 and authorizes the Clerk of the Board of Supervisors to execute the  
24 Clerk’s Statement as set forth herein; and, be it

25


1 FURTHER MOVED, That approval of this map is also conditioned upon compliance by  
2 the subdivider with all applicable provisions of the San Francisco Subdivision Code and  
3 amendments thereto.

4  
5 RECOMMENDED:

6   
7 \_\_\_\_\_

8 Mohammed Nuru  
9 Director of Public Works

DESCRIPTION APPROVED:

10   
11 \_\_\_\_\_

12 Bruce R. Storrs, PLS  
13 City and County Surveyor



**City and County of San Francisco**

**Tails**

**Motion: M19-024**

City Hall  
1 Dr. Carlton B. Goodlett Place  
San Francisco, CA 94102-4689

**File Number:** 190107

**Date Passed:** February 05, 2019


Motion approving Final Transfer Map 9597, a 52 lot merger and subdivision of Assessor's Parcel Block No. 4052, Lot No. 001, Assessor's Parcel Block No. 3941, Lot No. 001, Assessor's Parcel Block No. 4046, Lot Nos. 001 and 002, Assessor's Parcel Block No. 4111, Lot Nos. 003 and 004; and adopting findings pursuant to the General Plan, and the priority policies of Planning Code, Section 101.1.

February 05, 2019 Board of Supervisors - APPROVED

Ayes: 11 - Brown, Fewer, Haney, Mandelman, Mar, Peskin, Ronen, Safai, Stefani, Walton and Yee

File No. 190107

I hereby certify that the foregoing Motion was APPROVED on 2/5/2019 by the Board of Supervisors of the City and County of San Francisco.

  
\_\_\_\_\_  
Angela Calvillo  
Clerk of the Board