

1 [Final Map 9530 - 595 Mariposa Street]

2
3 **Motion approving Final Map 9530, a 20 residential unit new condominium project,**
4 **located at 595 Mariposa Street, being a subdivision of Assessor's Parcel Block**
5 **No. 3995, Lot No. 022; and adopting findings pursuant to the General Plan, and the**
6 **eight priority policies of Planning Code, Section 101.1.**

7
8 MOVED, That the certain map entitled "FINAL MAP 9530", a 20 residential unit new
9 condominium project, located at 595 Mariposa Street, being a subdivision of Assessor's
10 Parcel Block No. 3995, Lot No. 022, comprising two sheets, approved November 29, 2018, by
11 Department of Public Works Order No. 200255 is hereby approved and said map is adopted
12 as an Official Final Map 9530; and, be it


13 FURTHER MOVED, That the San Francisco Board of Supervisors adopts as its own
14 and incorporates by reference herein as though fully set forth the findings made by the
15 Planning Department, by its letter dated January 18, 2018, that the proposed subdivision is
16 consistent with the General Plan and the eight priority policies of Planning Code,
17 Section 101.1; and, be it

18 FURTHER MOVED, That the San Francisco Board of Supervisors hereby authorizes
19 the Director of the Department of Public Works to enter all necessary recording information on
20 the Final Map and authorizes the Clerk of the Board of Supervisors to execute the Clerk's
21 Statement as set forth herein; and, be it

22 FURTHER MOVED, That approval of this map is also conditioned upon compliance by
23 the subdivider with all applicable provisions of the San Francisco Subdivision Code and
24 amendments thereto.


1
2
3
4
5
6
7
8
9
10
11
12
13
14
15
16
17
18
19
20
21
22
23
24
25

DESCRIPTION APPROVED:



Bruce R. Storrs, PLS
City and County Surveyor

RECOMMENDED:



Mohammed Nuru
Director of Public Works



City and County of San Francisco

Tails

Motion: M19-087

City Hall
1 Dr. Carlton B. Goodlett Place
San Francisco, CA 94102-4689

File Number: 190027

Date Passed: May 07, 2019

Motion approving Final Map 9530, a 20 residential unit new condominium project, located at 595 Mariposa Street, being a subdivision of Assessor's Parcel Block No. 3995, Lot No. 022; and adopting findings pursuant to the General Plan, and the eight priority policies of Planning Code, Section 101.1.

April 30, 2019 Board of Supervisors - CONTINUED

Ayes: 11 - Brown, Fewer, Haney, Mandelman, Mar, Peskin, Ronen, Safai, Stefani, Walton and Yee


May 07, 2019 Board of Supervisors - APPROVED

Ayes: 10 - Brown, Fewer, Haney, Mandelman, Mar, Ronen, Safai, Stefani, Walton and Yee

Excused: 1 - Peskin

File No. 190027

I hereby certify that the foregoing Motion was APPROVED on 5/7/2019 by the Board of Supervisors of the City and County of San Francisco.


Angela Calvillo
Clerk of the Board