

1 [Final Map 9276 - 2000 Bryant Street]

2

3 **Motion approving Final Map 9276, a 194 residential and 16 commercial units mixed-use**
4 **new condominium project, located at 2000 Bryant Street, being a subdivision of**
5 **Assessor’s Parcel Block No. 4022, Lot No. 027; and adopting findings pursuant to the**
6 **General Plan, and the eight priority policies of Planning Code, Section 101.1.**

7

8 MOVED, That the certain map entitled “FINAL MAP 9276”, a 194 residential and 16
9 commercial units mixed-use new condominium project, located at 2000 Bryant Street, being a
10 subdivision of Assessor’s Parcel Block No. 4022, Lot No. 027, comprising three sheets,
11 approved October 23, 2019, by Department of Public Works Order No. 202092 is hereby
12 approved and said map is adopted as an Official Final Map 9276; and, be it

13 FURTHER MOVED, That the San Francisco Board of Supervisors adopts as its own
14 and incorporates by reference herein as though fully set forth the findings made by the
15 Planning Department, by its letter dated December 26, 2018, that the proposed subdivision is
16 consistent with the General Plan, and the eight priority policies of Planning Code, Section
17 101.1; and, be it


18 FURTHER MOVED, That the San Francisco Board of Supervisors hereby authorizes
19 the Director of the Department of Public Works to enter all necessary recording information on
20 the Final Map and authorizes the Clerk of the Board of Supervisors to execute the Clerk’s
21 Statement as set forth herein; and, be it

22 FURTHER MOVED, That approval of this map is also conditioned upon compliance by
23 the subdivider with all applicable provisions of the San Francisco Subdivision Code and
24 amendments thereto.

25


1
2
3
4
5
6
7
8
9
10
11
12
13
14
15
16
17
18
19
20
21
22
23
24
25

DESCRIPTION APPROVED:



Bruce R. Storrs, PLS
City and County Surveyor

RECOMMENDED:



Mohammed Nuru
Director of Public Works



City and County of San Francisco

Tails

Motion: M19-162

City Hall
1 Dr. Carlton B. Goodlett Place
San Francisco, CA 94102-4689

File Number: 191121

Date Passed: November 12, 2019

Motion approving Final Map 9276, a 194 residential and 16 commercial units mixed-use new condominium project, located at 2000 Bryant Street, being a subdivision of Assessor's Parcel Block No. 4022, Lot No. 027; and adopting findings pursuant to the General Plan, and the eight priority policies of Planning Code, Section 101.1.


November 12, 2019 Board of Supervisors - APPROVED

Ayes: 10 - Brown, Fewer, Haney, Mandelman, Mar, Ronen, Safai, Stefani, Walton
and Yee

Absent: 1 - Peskin

File No. 191121

I hereby certify that the foregoing Motion
was APPROVED on 11/12/2019 by the
Board of Supervisors of the City and
County of San Francisco.



Angela Calvillo
Clerk of the Board