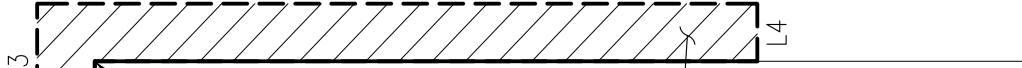
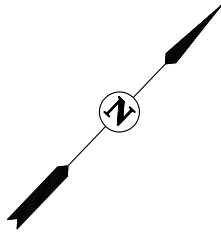


MISSION STREET 82.5' WIDE

N46°18'10"E 112.50'



S46°18'10"W 103.50'

BASIS OF BEARINGS

POINT OF BEGINNING, PARCEL A
POINT OF COMMENCEMENT, PARCEL B

PARCEL A
1,089 SF±

S43°41'50"E 25.25'

POINT OF BEGINNING, PARCEL B

LEGEND:

- VACATION BOUNDARY
- PROPERTY LINE
- AREA TO BE VACATED

PARCEL A
FINAL MAP 4146
105 CM 146
APN 3719-019

FREMONT STREET
82.5' WIDE

N43°41'50"W 128.75'

S43°41'50"E 128.75'

N43°41'50"W 128.75'

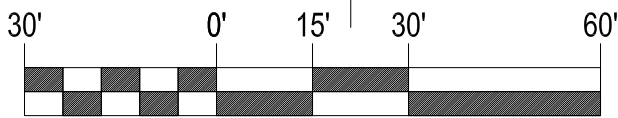
S43°41'50"E 128.75'

L5

PARCEL B
1,159 SF±

PRELIMINARY

LINE TABLE		
NO	BEARING	LENGTH
L1	S43°41'50"E	8.50'
L2	S46°18'10"W	9.00'
L3	N43°41'50"W	17.50'
L4	S43°41'50"E	9.00'
L5	S46°18'10"W	9.00'
L6	N46°18'10"E	9.00'



GRAPHIC SCALE

APPROVED:

BRUCE STORRS, PLS 6914
CITY & COUNTY SURVEYOR

DATE

NOTES:

1. PARCELS A AND B LIE BETWEEN ELEVATIONS OF STREET LEVEL AND -295.60 FEET.
2. REFERENCE BENCHMARK: BM 10110, ELEV: 12.139 FEET (SF-VD13 DATUM)
3. THE BASIS OF BEARINGS FOR THIS DRAWING IS THE SOUTH LINE OF MISSION STREET BEING N46°18'10"E PER RECORD OF SURVEY 6428 (EE SM 19).
4. ALL DISTANCES SHOWN HEREON ARE IN FEET AND DECIMALS THEREOF.

REFERENCES:
EE SM 19
105 CM 146

**CITY AND COUNTY OF SAN FRANCISCO
DEPARTMENT OF PUBLIC WORKS**

STREET VACATION OF A PORTION OF MISSION STREET AND FREMONT STREET

FILE: SUR 2019-_____

SHEET 1 OF 1

SCALE: 1"=30'

CHANGE