

# APPENDIX A:

## BOUNDARY MAP AND LEGAL DESCRIPTION OF THE TREASURE ISLAND IRFD

---

### LEGAL DESCRIPTIONS:

#### PROJECT AREA A (YERBA BUENA ISLAND)

- LEGAL FOR 1Y (APN NO. 8948-001)  
ALL OF LOT 19 AS SHOWN ON FINAL TRANSFER MAP NO. 8674, FILED FOR RECORD ON DECEMBER 7, 2015 IN BOOK FF OF SURVEY MAPS AT PAGES 177 THROUGH 192, OFFICIAL RECORDS OF SAN FRANCISCO COUNTY.
- LEGAL FOR 2Y-H (APN NO. 8949-002)  
ALL OF LOT 2 AS SHOWN ON FINAL MAP 9228, FILED FOR RECORD ON APRIL 19, 2018 IN BOOK 134 OF CONDOMINIUM MAPS AT PAGES 7 TO 23, OFFICIAL RECORDS OF SAN FRANCISCO COUNTY.
- LEGAL FOR 3Y (APN NO. 8952-001)  
ALL OF LOT 003 AS SHOWN ON FINAL MAP NO. 9856, FILED FOR RECORD ON JULY 10, 2020 IN BOOK 1 OF FINAL MAPS AT PAGES 48 TO 63, OFFICIAL RECORDS OF SAN FRANCISCO COUNTY.
- LEGAL FOR 4Y (APN NOS.: 8954-004, 8954-005)  
ALL OF LOTS 001 AND 002 AS SHOWN ON FINAL MAP NO. 9856, FILED FOR RECORD ON JULY 10, 2020 IN BOOK 1 OF FINAL MAPS AT PAGES 48 TO 63, OFFICIAL RECORDS OF SAN FRANCISCO COUNTY.

#### PROJECT AREA B

- LEGAL FOR B1-A (APN NOS.: 8901-003, 8901-004)  
ALL OF LOTS 13 AND 14 AS SHOWN ON FINAL MAP NO. 9235, FILED FOR RECORD ON SEPTEMBER 13, 2018 IN BOOK 134 OF CONDOMINIUM MAPS AT PAGES 170 TO 179, OFFICIAL RECORDS OF SAN FRANCISCO COUNTY.
- LEGAL FOR C2.2 (APN NO. 8903-004)  
ALL OF LOT 8 AS SHOWN ON FINAL MAP NO. 9235, FILED FOR RECORD ON SEPTEMBER 13, 2018 IN BOOK 134 OF CONDOMINIUM MAPS AT PAGES 170 TO 179, OFFICIAL RECORDS OF SAN FRANCISCO COUNTY.

- LEGAL FOR C2.3 (APN NO. 8904-004)  
ALL OF LOT 3 AS SHOWN ON FINAL MAP NO. 10297, FILED FOR RECORD ON APRIL 4, 2021 IN BOOK 1 OF FINAL MAPS AT PAGES 187 TO 191, OFFICIAL RECORDS OF SAN FRANCISCO COUNTY.
- LEGAL FOR C3.3 & C3.4 (APN NOS.: 8906-005 & 8906-006 or 8906-009)  
ALL OF LOT 1 AS SHOWN ON FINAL MAP NO. 10297, FILED FOR RECORD ON APRIL 4, 2021 IN BOOK 1 OF FINAL MAPS AT PAGES 187 TO 191, OFFICIAL RECORDS OF SAN FRANCISCO COUNTY.

## **PROJECT AREA C**

- LEGAL FOR C1.1 & C1.2 (APN NO. 8902-004)  
ALL OF LOT 12 AS SHOWN ON FINAL MAP NO. 9235, FILED FOR RECORD ON SEPTEMBER 13, 2018 IN BOOK 134 OF CONDOMINIUM MAPS AT PAGES 170 TO 179, OFFICIAL RECORDS OF SAN FRANCISCO COUNTY.

## **PROJECT AREA D**

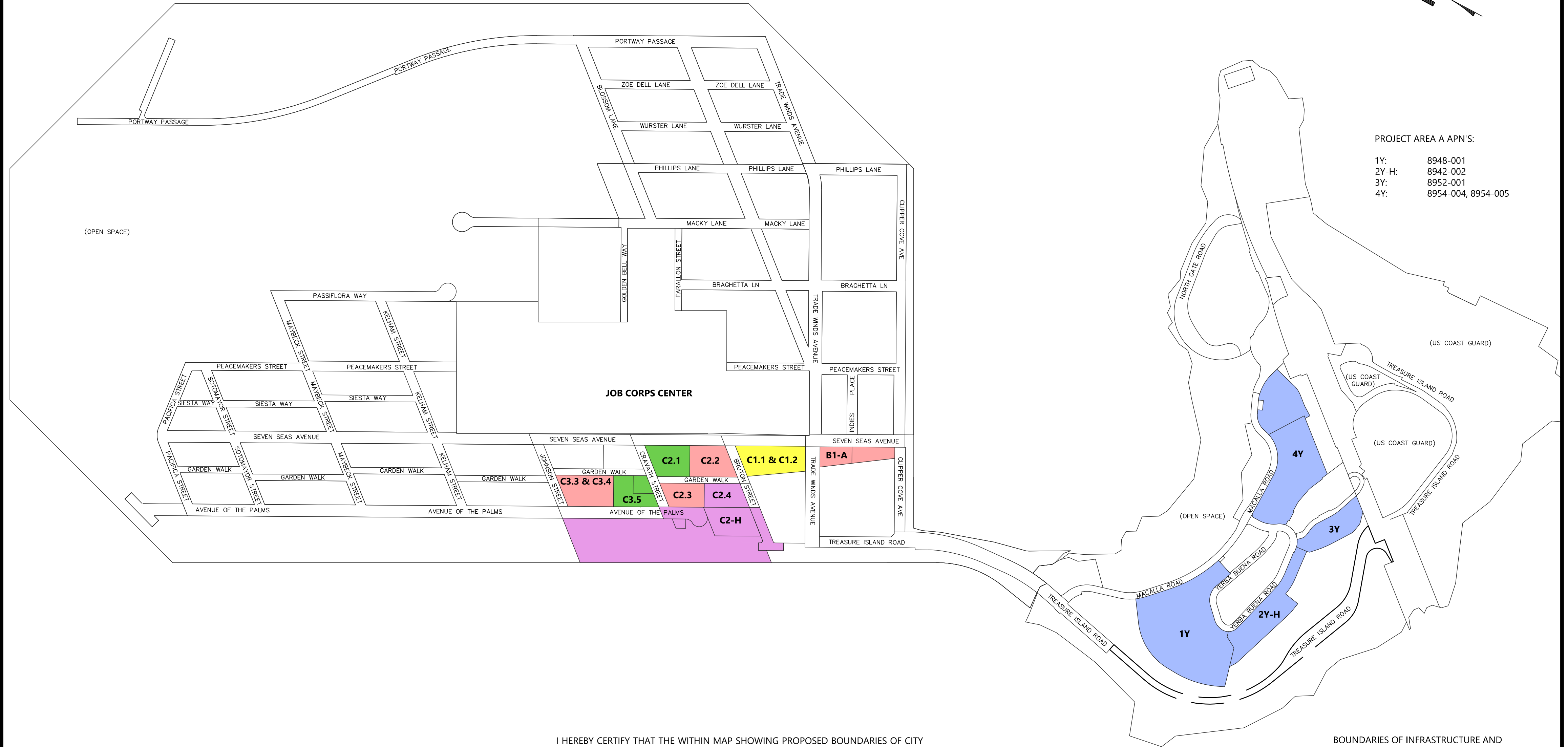

- LEGAL FOR C2.1 (APN NO. 8903-003)  
ALL OF LOT 7 AS SHOWN ON FINAL MAP NO. 9235, FILED FOR RECORD ON SEPTEMBER 13, 2018 IN BOOK 134 OF CONDOMINIUM MAPS AT PAGES 170 TO 179, OFFICIAL RECORDS OF SAN FRANCISCO COUNTY.
- LEGAL FOR C3.5 (APN NOS.: 8906-007, 8906-008)  
ALL OF LOTS 2 AND 6 AS SHOWN ON FINAL MAP NO. 10297, FILED FOR RECORD ON APRIL 4, 2021 IN BOOK 1 OF FINAL MAPS AT PAGES 187 TO 191, OFFICIAL RECORDS OF SAN FRANCISCO COUNTY.

## **PROJECT AREA E**

- LEGAL FOR C2.4 (8904-005)  
ALL OF LOT 10 AS SHOWN ON FINAL MAP NO. 9235, FILED FOR RECORD ON SEPTEMBER 13, 2018 IN BOOK 134 OF CONDOMINIUM MAPS AT PAGES 170 TO 179, OFFICIAL RECORDS OF SAN FRANCISCO COUNTY.

- LEGAL FOR C2-H (8904-006)  
ALL OF LOT 11 AS SHOWN ON FINAL MAP NO. 9235, FILED FOR RECORD ON SEPTEMBER 13, 2018 IN BOOK 134 OF CONDOMINIUM MAPS AT PAGES 7 TO 23, OFFICIAL RECORDS OF SAN FRANCISCO COUNTY.
- LEGAL FOR APN NO. 1939-107  
ALL OF LOT F AS SHOWN ON FINAL MAP NO. 9235, FILED FOR RECORD ON SEPTEMBER 13, 2018 IN BOOK 134 OF CONDOMINIUM MAPS AT PAGES 7 TO 23, OFFICIAL RECORDS OF SAN FRANCISCO COUNTY.
- LEGAL FOR APN NO. 1939-111  
ALL OF LOT J AS SHOWN ON FINAL MAP NO. 9235, FILED FOR RECORD ON SEPTEMBER 13, 2018 IN BOOK 134 OF CONDOMINIUM MAPS AT PAGES 7 TO 23, OFFICIAL RECORDS OF SAN FRANCISCO COUNTY.
- LEGAL FOR APN NO. 1939-112  
ALL OF LOT K AS SHOWN ON FINAL MAP NO. 9235, FILED FOR RECORD ON SEPTEMBER 13, 2018 IN BOOK 134 OF CONDOMINIUM MAPS AT PAGES 7 TO 23, OFFICIAL RECORDS OF SAN FRANCISCO COUNTY.
- LEGAL FOR APN NO. 1939-116  
ALL OF LOT P AS SHOWN ON FINAL MAP NO. 9235, FILED FOR RECORD ON SEPTEMBER 13, 2018 IN BOOK 134 OF CONDOMINIUM MAPS AT PAGES 7 TO 23, OFFICIAL RECORDS OF SAN FRANCISCO COUNTY.

# PROPOSED BOUNDARIES OF CITY AND COUNTY OF SAN FRANCISCO INFRASTRUCTURE AND REVITALIZATION FINANCING DISTRICT NO.1 (TREASURE ISLAND PUBLIC INFRASTRUCTURE)



PROJECT AREA A APN'S:  
 1Y: 8948-001  
 2Y-H: 8942-002  
 3Y: 8952-001  
 4Y: 8954-004, 8954-005

I HEREBY CERTIFY THAT THE WITHIN MAP SHOWING PROPOSED BOUNDARIES OF CITY AND COUNTY OF SAN FRANCISCO INFRASTRUCTURE AND REVITALIZATION FINANCING DISTRICT NO. 1 (TREASURE ISLAND PUBLIC INFRASTRUCTURE) WAS APPROVED BY THE BOARD OF SUPERVISORS OF THE CITY AND COUNTY OF SAN FRANCISCO, AT A REGULAR MEETING THEREOF, HELD ON THE \_\_\_ DAY OF \_\_\_\_\_, 20\_\_\_, BY ITS RESOLUTION NO. \_\_\_\_\_.

(CLERK OF THE BOARD OF SUPERVISORS)

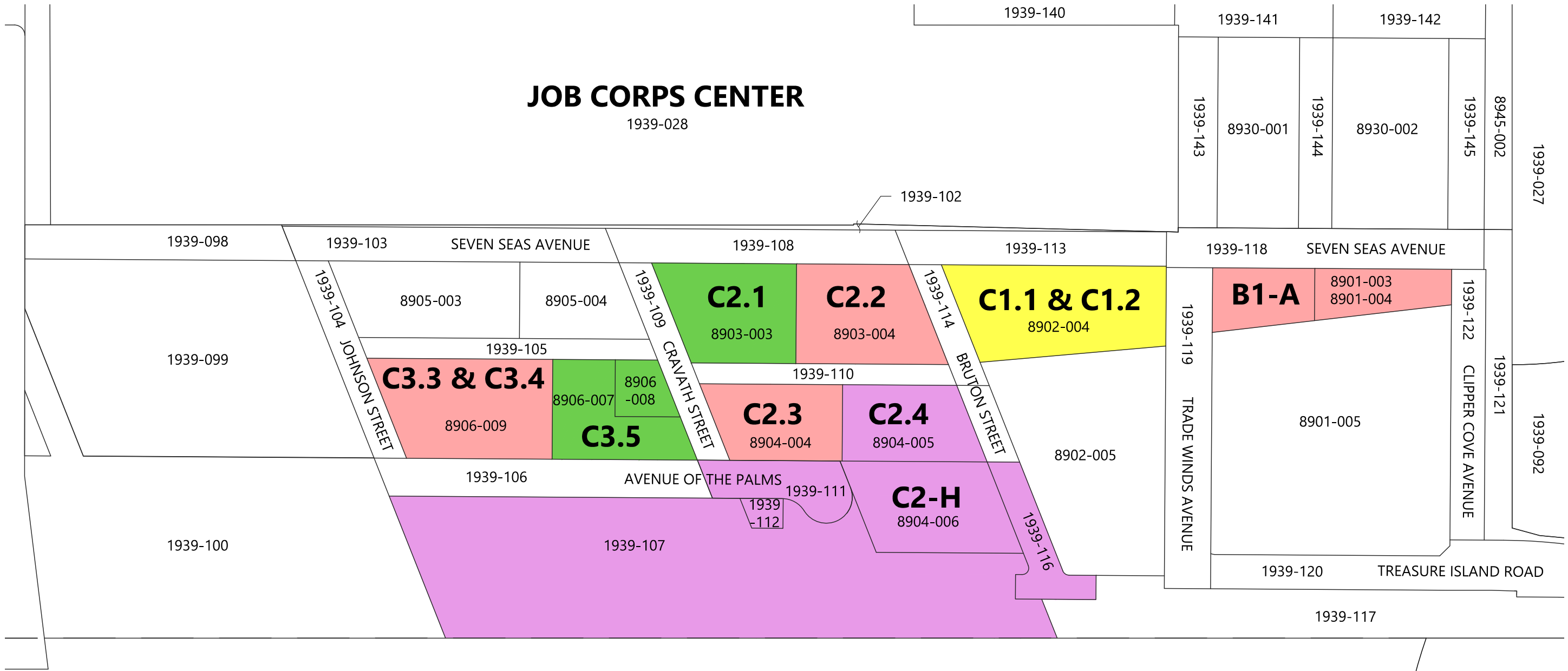
- BOUNDARIES OF INFRASTRUCTURE AND REVITALIZATION FINANCING DISTRICT NO. 1**
- BOUNDARIES OF PROJECT AREA A
  - BOUNDARIES OF PROJECT AREA B
  - BOUNDARIES OF PROJECT AREA C
  - BOUNDARIES OF PROJECT AREA D
  - BOUNDARIES OF PROJECT AREA E



BKF 2021-09-09 10:00 AM 10/15/2021 10:00 AM 10/15/2021 10:00 AM 10/15/2021 10:00 AM 10/15/2021 10:00 AM 10/15/2021 10:00 AM 10/15/2021 10:00 AM

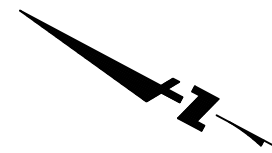
# JOB CORPS CENTER

1939-028



**BOUNDARIES OF INFRASTRUCTURE AND REVITALIZATION FINANCING DISTRICT NO. 1**

- BOUNDARIES OF PROJECT AREA A
- BOUNDARIES OF PROJECT AREA B
- BOUNDARIES OF PROJECT AREA C
- BOUNDARIES OF PROJECT AREA D
- BOUNDARIES OF PROJECT AREA E



**BKF**  
 255 SHORELINE DR.,  
 SUITE 200  
 REDWOOD CITY, CA 94065  
 (650) 482-6300  
 www.bkf.com

CALIFORNIA  
 TREASURE ISLAND  
 REVITALIZATION FINANCING DISTRICT NO. 1  
 CITY AND COUNTY OF SAN FRANCISCO

| Revisions |      |
|-----------|------|
| No.       | Date |
|           |      |
|           |      |
|           |      |
|           |      |

Date: 2021-09-14  
 Scale: 1" = 200'  
 Design: SCM  
 Drawn: SCM  
 Approved: SCM  
 Job No: 200150

DRAWING NAME: K:\Surf14\40015\Maping\Exhibits\2021-09-09 APN Exhibits\EXHIBIT 1.dwg  
 PLOT DATE: 09-14-21 PLOTTED BY: myat